

NATURE RESERVE

RESERVE NO: 27277

GOVERNMENT GAZETTE
Date Page No.

FILE NUMBER: 1166/76

PURPOSE: Camping & Cons. of Flora

11.9.64 3237

NAME: TWYATA N/R

29.5.81 1623

CLASS (Land Act):

AREA: 130.8786 ha

1.4.77 928

VESTING:

LOCATION NO(S): Melbourne

CLASSIFICATION:
(Wildlife Act
Section 12A)

LITHO: 62/80 Badgingarra Regional

LOCAL AUTHORITY: DANDARAGAN SHIRE

Notes:

RESERVE ACTION SHEET - CONSERVATION RESERVES

TWYATA NATURE RESERVE (C↑27277)

Shire of Dandaragan

REASON FOR ACTION

Amendment of the reserve to excise 1.7354 ha for the Dampier to Bunbury Natural Gas Pipeline (DBNGP) Corridor. The corridor comprises Melbourne Locations 4304 and 4305 on Deposited Plans 29777 and reduces the area of the Park to 151.9047 ha. Twyata Nature Reserve (C↑27277) is a class C reserve vested in the Conservation Commission for the purpose "Conservation of Flora and Fauna".

Area: 151.9047 ha

The DBNGP Expansion Project is a government initiative to expand the existing DBNGP Corridor and create State Corridor Rights to the DBNGP Land Access Minister for the existing and expanded DBNGP Corridor. The Project received Cabinet approval on 14 February 2000. A portion of the northern section of Twyata Nature Reserve, west of Brand Highway, was already within the DBNGP Corridor and had an existing easement to the DBNGP Land Access Minister. The proposal to alter the rights in this section of the reserve is over the existing portion in the DBNGP corridor only. The rights protected by the existing easement will be replaced by State Corridor Rights as described in section 28 of the DBNGP Act. The southern section of Twyata Nature Reserve, where it comprises a narrow strip of vegetation along the Hill River, is subject to an expansion of the DBNGP Corridor, resulting in an excision from the reserve. The effect of State Corridor Rights does not alter the status or purpose of the nature reserve but allows the Minister to utilise that area for gas related purposes when and if required.

- Date of amendment: 20 August 2002 (p. 217)
- Recommended IUCN classification: 1a
- Plans at Folios: pp. 214-218
- Native Title: Excision is from a vested reserve.

	OFFICER	ACTION	
1	LAND & EXTERNAL FUNDING UNIT	- Lisa Wright, Woodvale - District Manager, Moora District - Regional Manager, Mid West Region	_____ _____ _____
2	SENIOR POLICY ADVISOR	To note native title clearance:	_____
3	UNIT LEADER, LAND & EXTERNAL FUNDING	To note:	_____
4	A/DIRECTOR, NATURE CONSERVATION	To note:	_____
5	CIS	To note:	_____
6	CONSERVATION ESTATE OFFICER	Reserve details to inside cover of file	_____

Customer Advices for Reserve Actions
1/05/2003 - 31/05/2003

Shire of Dandaragan 1/05/2003 - 31/05/2003

Reserve No.	Land Description	DOLA File No.	Volume/Folio	Action	Document No.	Registered	Street Name	Area	Public Plans
11883	Victoria Location 12029 on Deposited Plan 92278	01720-1989-01RO	3011-712	Change of Purpose to "Conservation of Flora and Fauna and Trigonometrical Station"	I208882	19/08/2002	Nr Sandy Point Road	4048 sqm	Lesuer & Pt Green Head 1 (50)
11883	Victoria Location 12029 on Deposited Plan 92278 AD. 1298	01720-1989-01RO	3011-712	Management Order to Conservation Commission of Western Australia of Locked Bag 104, Bentley Delivery Centre, Bentley, WA 6983 for the designated purpose of "Conservation of Flora and Fauna and Trigonometrical Station"	I208883	19/08/2002	Nr Sandy Point Road	4048 sqm	Lesuer & Pt Green Head 1 (50) <i>Tennis plan amended 1/14/03</i>
27277	Melbourne Location 4104	03703-1955-01RO	3121-171	Amendment of Reserve to The reserve is amended by excision the DBNGP corridor (1.7354 ha) and area amended to 151.9047ha. The DBNGP corridor being Melbourne Locations 4304 and 4305 on Deposited Plan 29777.	I210557	20/08/2002		151.9047 Ha	
35885	Victoria Location 11778 on Deposited Plan 188791(Reserve35885).	03288-1977-02RO	3079-248	Management Order to Shire of Dandaragan, Dandaragan Road, Dandaragan WA. To be utilised for the designated purpose only with the power to license. for the designated purpose of "Rubbish Disposal Site"	I279188	29/10/2002	Canover Road	82.119 Ha	Boullanger & Hill River (50)
35885	Victoria Location 11778 on Deposited Plan 188791(Reserve35885).	03288-1977-02RO	3079-248	Revocation of Management Order (Shire of Dandaragan) for the designated purpose of "".	I279187	29/10/2002	Canover Road	82.119 Ha	Boullanger & Hill River (50)
36093	Melbourne Location 4174	03531-1977-01RO	3111-909	Amendment of Reserve to The reserve is amended by excision the DBNGP corridor (1841 square metres) and area amended to 881.8159ha. The DBNGP corridor being Melbourne Location 4303 on Deposited Plan 29772.	I210547	20/08/2002		881.8159 Ha	
36638		02777-1964-01RO	3035-917	Management Order to Shire of Dandaragan, Dandaragan Road, Dandaragan WA. To be utilised for the designated purpose only with power to license for up to 21 years for the designated purpose of "Rubbish Disposal Site and Access"	I279190	29/10/2002	Cervantes Road	13.3362 Ha	BF38(2) 5.25, (10) 1.6 and 2.6
36638		02777-1964-01RO	3035-917	Revocation of Management Order (Shire of Dandaragan) for the designated purpose of "Rubbish Disposal Site and Access".	I279189	29/10/2002	Cervantes Road	13.3362 Ha	BF38(2) 5.25, (10) 1.6 and 2.6
41933	Victoria Location 3599 Victoria Location 10816 Victoria Location 11901	03531-1977-01RO	3121-488	Amendment of Reserve to The reserve is amended by excision the DBNGP corridor (7.3146ha) and area amended to 8807.3738ha. The DBNGP corridor being Victoria Location 12675 on Deposited Plan 29773 and Victoria Location 12676 on Deposited Plan 29776.	I210528	20/08/2002		8807.3738 Ha	

↑ 11883
 ↑ 27277
 ↑ 36093
 ↑ 41933

- Tennis phase amended
 which folder "

16/6

018 6651 300 - A 27277
 030 430 200 - A 36093
 045 385 200 - A 41933

L.196

LAND ACT, 1933
(Section 33)

VESTING ORDER

File No. 3703/955

I, Professor Gordon Reid, Companion of the Order of Australia, Governor of the State of Western Australia, do hereby, in pursuance of the powers enabling me in that behalf, and under and by virtue of the provisions of Section 33 of the Land Act, 1933, direct that Reserve No. 27277 (Melbourne Location 4104)

shall vest in and be held by the National Parks and Nature Conservation Authority

in trust for the following objects and purposes (that is to say)
"Conservation of Flora and Fauna"

subject nevertheless to the powers reserved to me by Section 37 of the said Act.

Given under my hand, at Perth

this 30th day
of August 1988

Gordon Reid
GOVERNOR



Department of
LAND ADMINISTRATION

Clerk, Woodvale

149
13

Your Ref: 018665F3103

Our Ref: 3703/955 KBE:LW

Telephone: 323 1616
Enquiries: K. Emrose

EXECUTIVE DIRECTOR
DEPARTMENT OF CONSERVATION
AND LAND MANAGEMENT


Department of Conservation
and Land Management
27 SEP 1988
COMO, W.A.

TWYATA NATURE RESERVE 27277

I refer to your letter of September 14, 1988 and advise that Executive Council has approved of the amendment of Reserve 27277 to now comprise Melbourne Location 4104 and of its purpose being changed from "Camping and Conservation of Flora" to "Conservation of Flora and Fauna".

A Vesting Order over the amended reserve has been issued in favour of the National Parks and Nature Conservation Authority, the original of which is enclosed for your retention. Notices advising of these actions were published in the Government Gazette of September 23, 1988.

Yours faithfully


P. COYNE
MANAGER
PROPERTY MANAGEMENT BRANCH
LAND OPERATIONS DIVISION

Return to SC Reserves

September 21, 1988

Enc.

28.9.88

SC Reserves noted.

*Lands - please retain this file for your
NANCA summary
for the month of*

*MRR
29-9-88*

File No. 3703/955—That Reserve No. 27277 (Melbourne Location 4104) should vest in and be held by the National Parks and Nature Conservation Authority in trust for the purpose of "Conservation of Flora and Fauna".

File No. 2462/65—That Reserve No. 28416 (Swan Locations 8171 and 11102) should vest in and be held by the City of Nedlands in trust for the purpose of "Public Recreation".

File No. 572/67—That Reserve No. 28476 (Ballidu Lot 188) should vest in and be held by the Shire of Wongan-Ballidu in trust for the purpose of "Caravan Park".

File No. 1291/68—That Reserve No. 30499 (Canning Location 2316) should vest in and be held by the City of Canning in trust for the purpose of "Public Recreation".

File No. 3612/69—That Reserve No. 31553 (Kwinana Lot A762) should vest in and be held by the Town of Kwinana in trust for the purpose of "Drainage".

File No. 2317/76—That Reserve No. 34201 (Marble Bar Lots 5, 6, 8, 290, 303 and 316) should vest in and be held by the Shire of East Pilbara in trust for the purpose of "Recreation".

File No. 1351/75—That Reserve No. 34241 (Canning Locations 2836 and 3638) should vest in and be held by the City of South Perth in trust for the purpose of "Public Recreation".

File No. 1897/73—That Reserve No. 34728 (Kwinana Lots E23, 243 and 244) should vest in and be held by the Town of Kwinana in trust for the purpose of "Public Recreation".

File No. 1703/77—That Reserve No. 35092 (Melbourne Locations 4021, 4022, 4045, 4046, 4058 and 4059) should vest in and be held by the Shire of Gingin in trust for the purpose of "Public Recreation".

File No. 4045/77—That Reserve No. 35210 (Karratha Lot 4472) should vest in and be held by the Shire of Roebourne in trust for the purpose of "Pedestrian Access Way and Drainage".

File No. 2761/79—That Reserve No. 36481 (Cockburn Sound Location 2610) should vest in and be held by the Town of Mandurah in trust for the purpose of "Public Recreation".

File No. 536/80—That Reserve No. 37048 (Herdsman Lake Lots 460 to 463 inclusive and Swan Locations 10170 and 11140) should vest in and be held by the Water Authority of Western Australia in trust for the purpose of "Drain".

File No. 2305/982—That Reserve No. 38934 (Plantagenet Location 7609) should vest in and be held by the Water Authority of Western Australia in trust for the purpose of "Sewage Pumping Station".

File No. 3114/985—That Reserve No. 39865 (Swan Location 10912) should vest in and be held by the City of Wanneroo in trust for the purpose of "Public Recreation".

File No. 1756/987—That Reserve No. 40242 (Waroona Lot 384) should vest in and be held by the Shire of Waroona in trust for the purpose of "Parking and Tourist Facilities".

File No. 3000/987—That Reserve No. 40451 (Kwinana Lot 251) should vest in and be held by the Town of Kwinana in trust for the purpose of "Public Recreation".

File No. 409/988—That Reserve No. 40453 (Kwinana Lot 250) should vest in and be held by the Town of Kwinana in trust for the purpose of "Public Recreation".

File No. 2400/987—That Reserve No. 40514 (Swan Location 11095) should vest in and be held by the City of Wanneroo in trust for the purpose of "Drainage".

File No. 1841/984—That Reserve No. 40680 (Warramboe Location 62) should vest in and be held by the Australian Telecommunications Commission in trust for the purpose of "Repeater Station Site".

File No. 464/988—That Reserve No. 40526 (Swan Location 11105) should vest in and be held by the City of Wanneroo in trust for the purpose of "Drainage".

File No. 997/988—That Reserve No. 40533 (Swan Location 11110) should vest in and be held by the City of Wanneroo in trust for the purpose of "Drainage".

File No. 2465/984—That Reserve No. 40663 (Peel Estate Lot 1359) should vest in and be held by the Water Authority of Western Australia in trust for the purpose of "Drainage".

File No. 1781/988—That Reserve No. 40666 (Newdegate Lot 30) should vest in and be held by the Shire of Lake Grace in trust for the purpose of "Park".

File No. 1810/988—That Reserve No. 40670 (Wellington Location 5470) should vest in and be held by The State Energy Commission of Western Australia in trust for "Natural Gas Pipeline Purposes".

File No. 1900/988—That Reserve No. 40672 (Bremer Bay Lot 653) should vest in and be held by the Water Authority of Western Australia in trust for the purpose of "Water Supply".

File No. 1899/988—That Reserve No. 40673 (Bremer Bay Lot 654) should vest in and be held by the Water Authority of Western Australia in trust for the purpose of "Water Supply".

File No. 1898/988—That Reserve No. 40674 (Bremer Bay Lot 655) should vest in and be held by the Water Authority of Western Australia in trust for the purpose of "Water Supply".

File No. 2028/988—That Reserve No. 40681 (Bulara Location 77) should vest in and be held by the Shire of Halls Creek in trust for the purpose of "Cemetery".

File No. 2817/983—That Reserve No. 40682 (Gregory Location 63) should vest in and be held by The Commonwealth of Australia in trust for the purpose of "Transmitter Site".

Now, therefore, His Excellency the Governor, by and with the advice and consent of the Executive Council, does hereby direct that the beforementioned Reserves shall vest in and be held by abovenamed bodies in trust for the purposes aforesaid, subject nevertheless to the powers reserved to him by section 37 of the said Act.



WHEREAS by Section 33 of the Land Act, 1933, it is made lawful for the Governor to direct that any Reserve shall vest in and be held by any person or persons to be named in the Order, in trust for any purpose specified in such Order and with power of leasing; and whereas it is deemed expedient as follows—

File No. 8958/06V2—That Reserve No. 10831 (Derby Lot 643) should vest in and be held by the Shire of Derby-West Kimberley in trust for "Depot Site and Community Purposes".

File No. 1592/988—That Reserve No. 40638 (Karratha Lot 4473) should vest in and be held by the Shire of Roebourne in trust for "Community Purposes".

File No. 1151/980—That Reserve No. 40650 (Carnarvon Lot 1238) should vest in and be held by the Shire of Carnarvon in trust for the purpose of "Tourist Centre".

Now, therefore, His Excellency the Governor, by and with the advice and consent of the Executive Council, does hereby direct that the beforementioned Reserves shall vest in and be held by the abovementioned bodies in trust for the reasons stated with power to the said bodies subject to the approval in writing of the Minister for Lands to each and every lease or assignment of lease being first obtained, to lease the whole or any portion thereof for any term not exceeding twenty one (21) years from the date of the lease, subject nevertheless to the powers reserved to me by Section 37 of the said Act; provided that no such lease or assignment of lease shall be valid or operative until the approval of the Minister for Lands or an officer authorised in that behalf by the Minister, has been endorsed on the Lease Instrument, or Deed to Assignment, as the case may be.

G. PEARCE,
Clerk of the Council.

Land Act 1933

ORDER IN COUNCIL

File No. 1203/35

WHEREAS by Section 33(4) of the Land Act, 1933, it is, *inter alia*, made lawful for the Governor by Order in Council to direct that any land reserved pursuant to the provisions of this Act shall be granted in fee simple to any person (as defined in the said section) subject to the condition that the person shall not lease or mortgage the whole or any part of the land without the consent of the Governor and subject to

Records - please file. 2. LANDS CLERK.

151
DB

File No. 3008/46—No. 22611 (Onslow Lot 386) being changed from "Electricity Purposes" to "Recreation and Community Centre". Public Plan: Onslow 1:2 000 38.06 (Second Avenue)

File No. 1897/73—No. 34728 (Kwinana Lots E23, 243 and 244) being changed from "Recreation" to "Public Recreation". Public Plan: Peel 1:2 000 11.33 and 12.33 (McKanna Gardens)

File No. 3398/60—No. 26465 (Cockburn Sound Location 1981) being changed from "Recreation" to "Public Recreation". Public Plan: Peel 1:2 000 05.25 (Mayfield Road)

File No. 3612/69—No. 31553 (Kwinana Lot A762) being changed from "Drain" to "Drainage". Public Plan: Peel 1:2 000 11.33 (Sulphur Road)

File No. 1291/68—No. 30499 (Canning Location 2316) being changed from "Recreation" to "Public Recreation". Public Plan: Perth 1:2 000 17.17 and 16.17 (Watts Road)

File No. 3703/955—No. 27277 (Melbourne Location 4104) being changed from "Camping and Conservation of Flora" to "Conservation of Flora and Fauna". Public Plan: Cowalla 1:50 000 and Badgingarra Regional 1:10 000 (Brand Highway and Cantabilling Road)

File No. 8958/06V2—No. 10831 (Derby Lot 643) being changed from "Government Requirements (Public Works Department)" to "Depot Site and Community Purposes". Public Plan: Derby 1:2 000 02.07 (Elder Street)

File No. 4045/77—No. 35210 (Karratha Lot 4472) being changed from "Vehicular Access and Drainage" to "Pedestrian Access Way and Drainage". Public Plan: Karratha 1:2 000 30.28 (Balmoral and Warambie Roads)

File No. 339/57—No. 26813 (Esperance Location 1746) being changed from "Depot Site (Main Roads Department)" to "Waste Disposal Site." Public Plan: Esperance 1:10 000 3.5 (Myrup Road)

N. J. SMYTH,
Executive Director.

PARKS AND RESERVES ACT 1895

Revocation of Appointment

Department of Land Administration,
Perth, 23 September 1988.

File 15461/899.

HIS Excellency the Governor, by and with the advice and consent of Executive Council hereby revokes under the provisions of the "Parks and Reserves Act 1895" the appointment of the North Fremantle Municipality as a Board to control and manage Class "A" Reserve 7077.

N. J. SMYTH,
Executive Director.

PARKS AND RESERVES ACT 1895

Appointment of Board

File 499/28 V2

HIS Excellency the Governor in Executive Council has been pleased to approve, under Section 3 of the "Parks and Reserves Act 1895", of the appointment of the Shire of Northam as a Board to control and manage Reserve No. 40693 (Mokine Agricultural Area Lot 24, Warranine Suburban Lot 158 and Avon Locations 28953, 28954 and 28955) "Public Access and Heritage Trail".

N. J. SMYTH,
Executive Director.

LAND ACT 1933

Department of Land Administration,
Perth, 23 September 1988.

File 2316/933.

I HEREBY appoint, pursuant to Section 173 (1), the following persons to be authorised land officers.

- Christopher Alan Grant.
- Peter Van Noort.
- Lawrence Heavey.
- Leslie Annison.

YVONNE HENDERSON,
Minister for Lands.

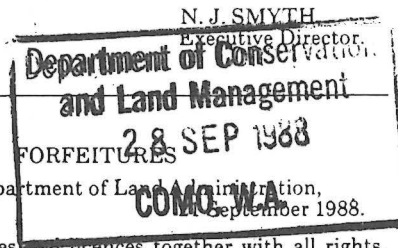
CORRIGENDUM

LOCAL GOVERNMENT ACT 1960

Department of Land Administration,
Perth, 23 September 1988.

Land Administration File 1298/986.

IN the notice appearing in the *Government Gazette* dated July 22, 1988, page 2494, under the heading Wanneroo, lines 9 and 10, read "Swan Location 10842 (Reserve 40012)" in lieu of "Swan Location 1988 (Reserve 19545)".

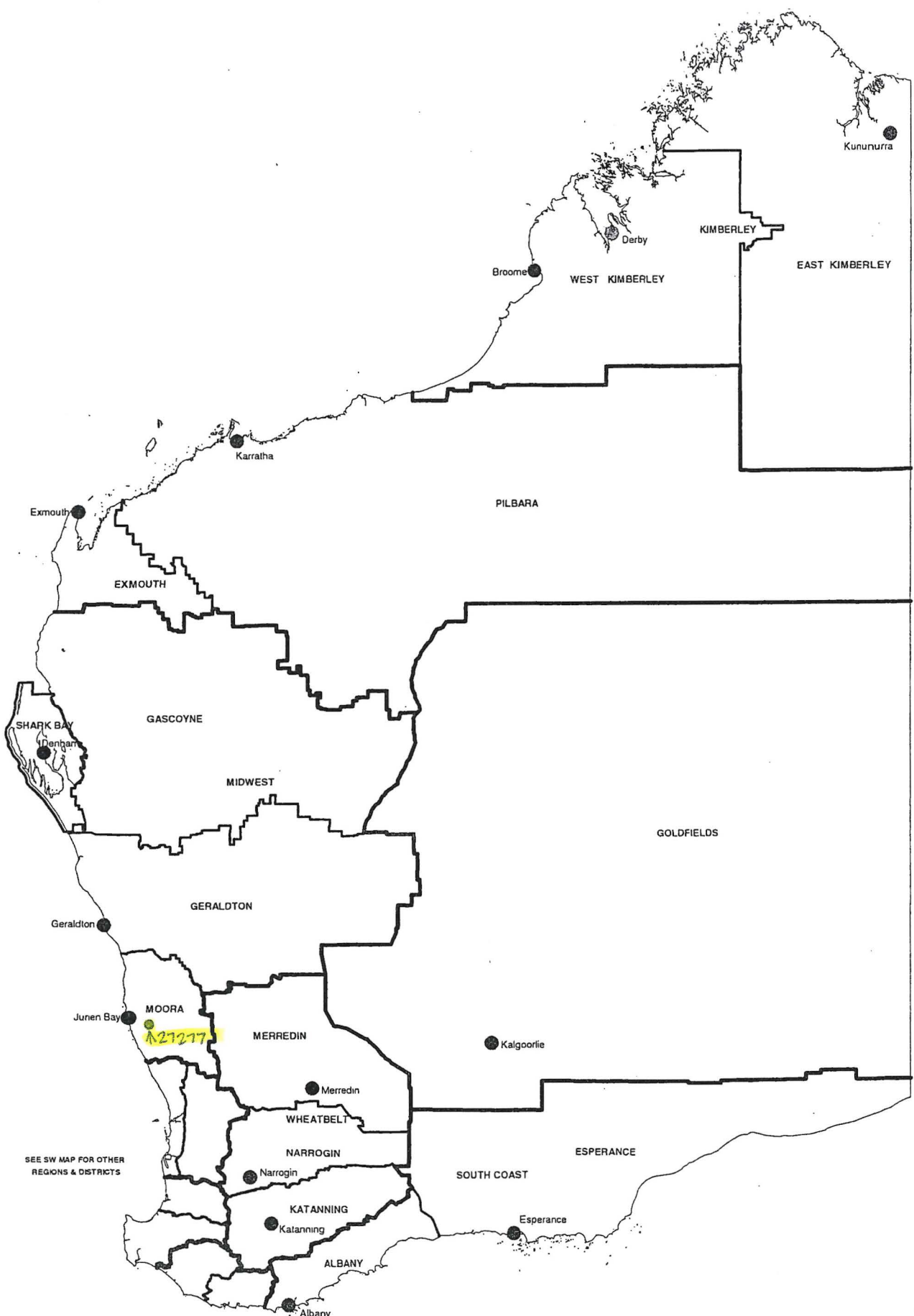


THE following leases and licences together with all rights, title and interest therein have this day been forfeited to the Crown under the Land Act 1933 for the reasons stated.

- Lease or Licence; District; Reason; Corres No.; Plan.
- Pearls of the Kimberleys P/L; 338/18132; Broome, Lot No. 2202; Non-Payment of Instalments; 2506/987; 28:16 Charles Street.
- Langston, Yvonne Lorraine; 338/17722; Onslow, Lot No. 668; Non-Payment of Instalments; 1467/986; Onslow 38:06 Anketell Court.
- Rapley Wilkinson Pty Ltd; 338/17438; Karratha, Lot No. 3360; Non-Compliance with Conditions; 2693/985; 27-27 Brooks Way.
- Morris, George Howard; Morris, Elizabeth Mary; 338/18086; Broome, Lot No. 2133; Non-Payment of Instalments; 2552/987; 28:16 Taylor Road.
- Pearls of the Kimberleys P/L; 338/18065; Derby, Lot No. 1247; Non-Payment of Instalments; 2456/987; Derby 03.05 Hakea Street.
- Rapley Wilkinson Pty Ltd; 339/17420; Karratha, Lot No. 3233; Non-Compliance with Conditions; 2668/985; 27.27 Green Court.
- Stewart, Herbert; Howard, Gregory; 3116/9586; Wiluna, Lot No. 1469; Non-Compliance with Conditions; 705/987; Wiluna Townsite.
- Nulka Pty Ltd; 338/17278; Karratha, Lot No. 2206; Non-Compliance with Conditions; 2307/980; 29:27 Cnr Gawthorne Drive and Higham Street.
- Nulka Pty Ltd; 338/17428; Karratha, Lot No. 3284; Non-Compliance with Conditions; 2679/985; 28:27 Middleton Way.
- Nulka Pty Ltd; 338/17422; Karratha, Lot No. 3245; Non-Compliance with Conditions; 2670/985; 27.27 Beck Place.
- Nulka Pty Ltd; 338/17277; Karratha, Lot No. 2377; Non-Compliance with Conditions; 1729/984; 29.27 Rodrigo Court.
- Nulka Pty Ltd; 338/17437; Karratha, Lot No. 3328; Non-Compliance with Conditions; 2690/985; 27.27 Brooks Way.
- Nulka Pty Ltd; 338/17276; Karratha, Lot No. 3847; Non-Compliance with Conditions; 3170/981; 28.27 Cnr Delambre Drive and Ryder Court.
- Nulka Pty Ltd; 338/17426; Karratha, Lot No. 3279; Non-Compliance with Conditions; 2697/985; 28.27 Middleton Way.
- Nulka Pty Ltd; 338/17442; Karratha, Lot No. 3513; Non-Compliance with Conditions; 2697/985; 28.27 French Court.
- Nulka Pty Ltd; 338/17423; Karratha, Lot No. 3246; Non-Compliance with Conditions; 2671/985; 27.27 Beck Place.
- Nulka Pty Ltd; 338/17410; Karratha, Lot No. 2973; Non-Compliance with Conditions; 2650/985; 27.28 Gelhing Court.
- Nulka Pty Ltd; 338/17425; Karratha, Lot No. 3278; Non-Compliance with Conditions; 2675/985; 28.27 Middleton Way.
- Nulka Pty Ltd; 338/17415; Karratha, Lot No. 3212; Non-Compliance with Conditions; 2660/985; 28.27 Haddon Way.

N. J. SMYTH,
Executive Director.

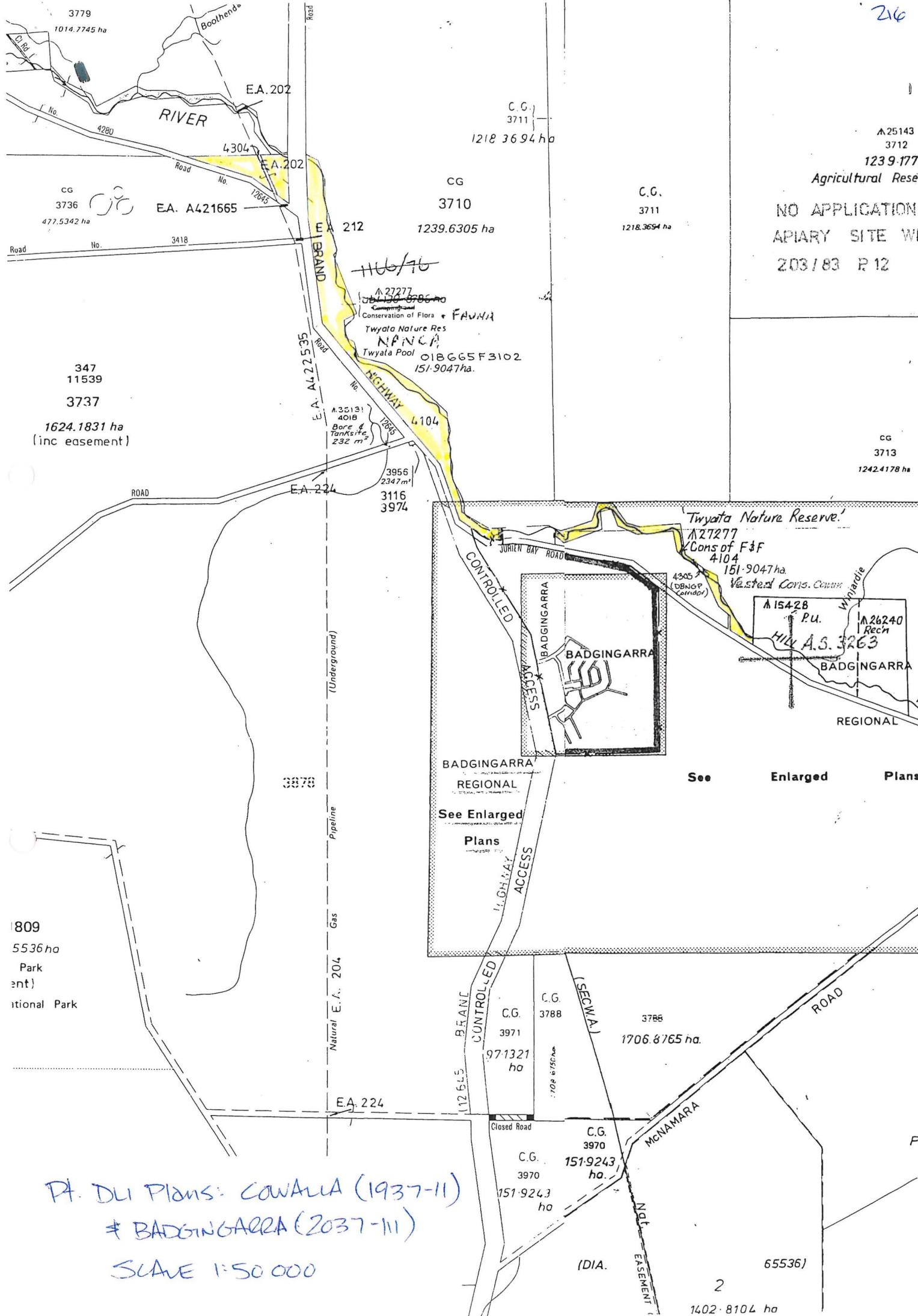
Records - Swan file 2. LANDS CLERK, OP 150, 149



SEE SW MAP FOR OTHER REGIONS & DISTRICTS

**DEPARTMENT OF CONSERVATION AND LAND MANAGEMENT
 REGION AND DISTRICT BOUNDARIES**

OCTOBER 2001



A25143
3712
1239.177
Agricultural Rese

NO APPLICATION
APIARY SITE WI
203/83 P 12

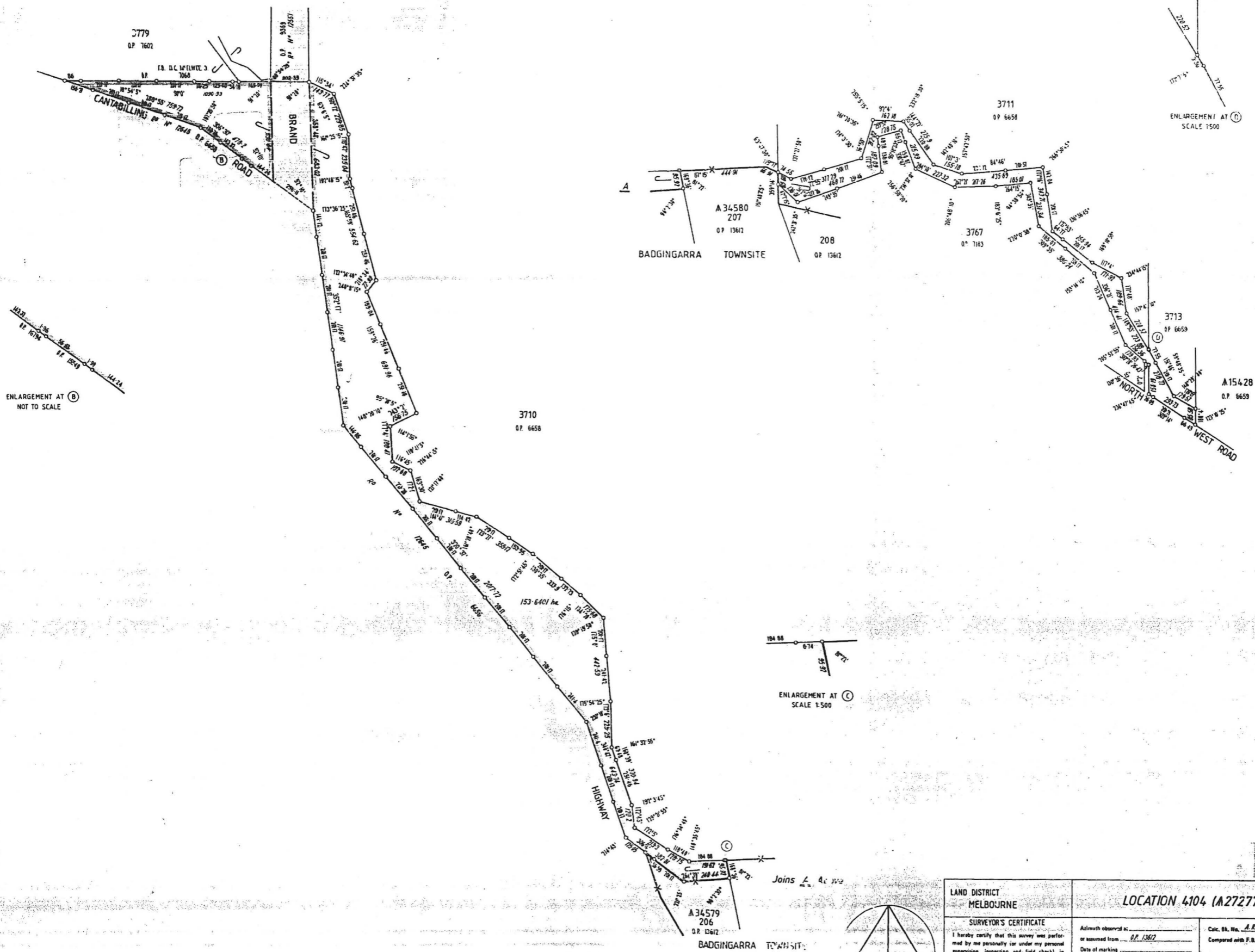
CG
3713
1242.4178 ha

See Enlarged Plans

BADGINGARRA REGIONAL
See Enlarged Plans

Pt. DU Plans: COWALLA (1937-11)
BADGINGARRA (2037-111)
SCALE 1:50 000

2
1402.8104 ha



AMENDMENT

ENLARGEMENT AT B
 NOT TO SCALE

ENLARGEMENT AT D
 SCALE 1:500

ENLARGEMENT AT C
 SCALE 1:500



LAND DISTRICT MELBOURNE		LOCATION 4104 (A27277)		FILE No. 3703-955
SURVEYOR'S CERTIFICATE		I hereby certify that this survey was performed by me personally (or under my personal supervision, inspection and field check), in strict accordance with the Licensed Surveyors (Guidance of Surveyors) Regulations.		SCALE 1:10000 All measurements in metres
I hereby certify that this survey was performed by me personally (or under my personal supervision, inspection and field check), in strict accordance with the Licensed Surveyors (Guidance of Surveyors) Regulations.		I hereby certify that this survey was performed by me personally (or under my personal supervision, inspection and field check), in strict accordance with the Licensed Surveyors (Guidance of Surveyors) Regulations.		PLAN CERTIFIED CORRECT
Date of marking _____		Surveyor _____		Date 15/10/88
Field Book No. _____		Cadastral Plan _____		Recorded on Public Plan No. 17023
Reference _____		Plan Drawn _____		DEPT. OF LAND ADMINISTRATION
Date _____		Date 12-12-88		PLAN No. 17023

DP 29777 (01)

ED/VER	AMENDMENT	BY	SIGNATURE	DATE	TYPE
1/2	ADD INTERESTS & NOTIFICATIONS TABLE AND PURPOSE	DOLA	<i>McKenna</i>	7.6.02	CROWN

PURPOSE SUBDIVISION (DBNGP CORRIDOR)
 PLAN OF
 LOT 4304 AND LOT 4305

EARLY ISSUE YES/NO

INTERESTS AND NOTIFICATIONS

SUBJECT	PURPOSE	STATUTORY REFERENCE	ORIGIN	LAND BURDENED	BENEFIT TO
(A)	STATE CORRIDOR RIGHTS	DAMPIER TO BUNBURY PIPELINE ACT 1997	H591207	LOT 4304	DBNGP LAND ACCESS MINISTER
(B)	STATE CORRIDOR RIGHTS	DAMPIER TO BUNBURY PIPELINE ACT 1997		LOT 4305	DBNGP LAND ACCESS MINISTER
(A)	EASEMENT	the S.E.C. Act	E144779	LOT 4304	SEE DOCUMENT

DISTRICT MELBOURNE DOLA FILE 543/1998 V6
 TOWNSITE
 LOCAL AUTHORITY SHIRE OF DANDARAGAN
 LOCALITY
 FORMER TENURE ON FIELD BOOK
 A27277 LOT 4104 ON CP 17023 CLT 3121/171
 INDEX COWALLA (1:50000) & BF38 (10) 6-7
 PUBLIC

SCALE: 1:2500
 ALL DISTANCE ARE IN METRES

SURVEYOR'S CERTIFICATE - Reg 54
 I hereby certify that this is a correct representation of the survey and/or calculations from measurements recorded in the field book lodged for the purposes of this plan and that it complies with the relevant written laws in relation to which it is lodged.
 Licensed Surveyor Date

SURVEYOR'S CERTIFICATE - Compiled
 CHARLES WARREN KING
 hereby certify that this compiled plan (a) is a correct and accurate representation of the survey(s) of the subject land; and (b) is in accordance with the relevant law in relation to which it is lodged.
Charles Warren King 26.2.02
 Licensed Surveyor Date

LODGED DATE 26.2.2002
 FEE PAID \$110
 ASSESS No. 337551
 TYPE OF VALIDATION FULL AUDIT
 LEGAL COMPONENT
 DOCKET PLAN / DIAGRAM
 CERTIFIED CORRECT *Handwritten* 22.4.02
 F.S.C.

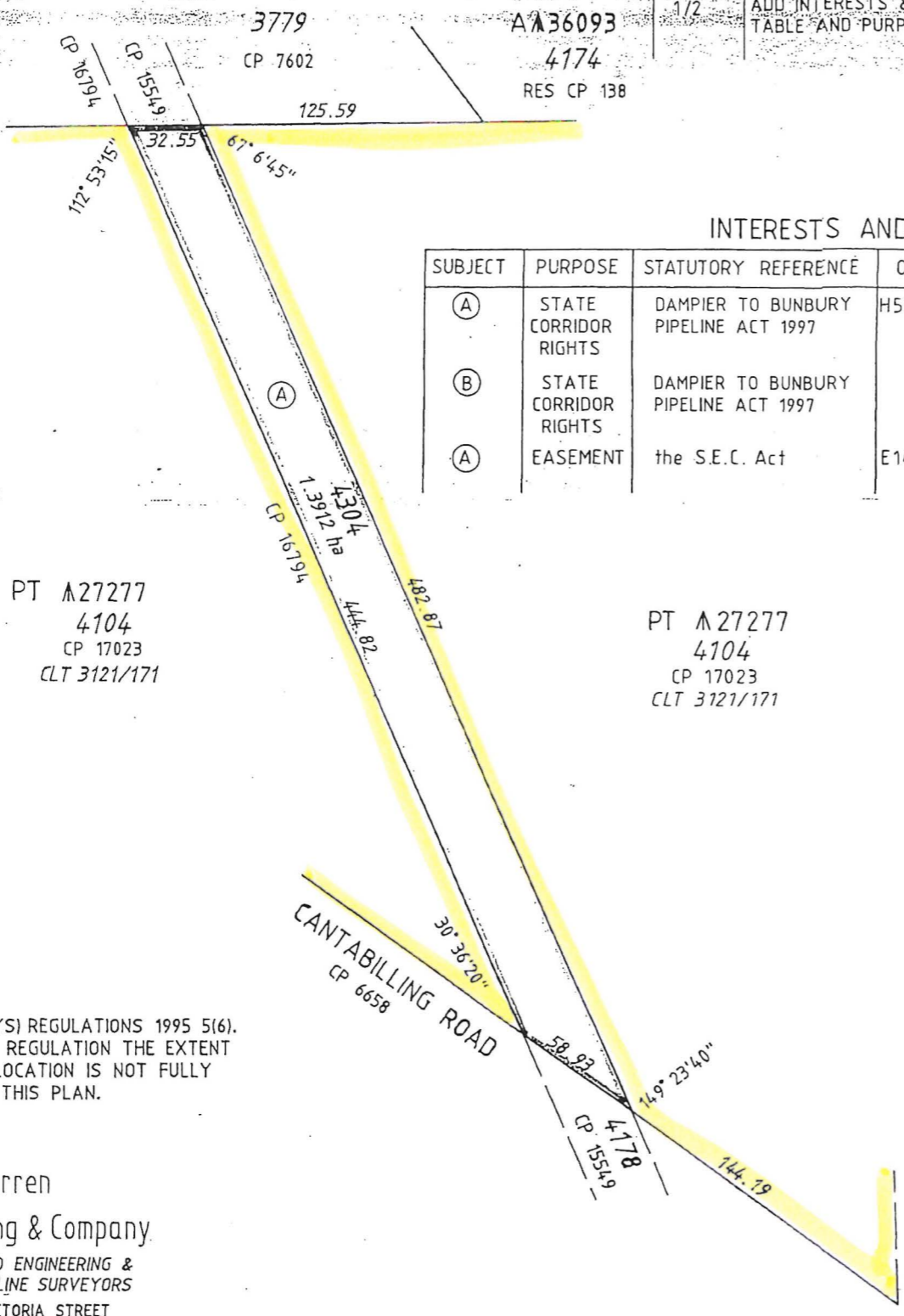
SURVEY FIRM WARREN KING AND COMPANY
 APPROVED BY WESTERN AUSTRALIAN PLANNING COMMISSION
 FILE
 DELEGATED UNDER S.20 WAPC ACT 1985

IN ORDER FOR DEALINGS
 SUBJECT TO Redescription of A 27277
 FOR INSPECTOR OF PLANS & SURVEYS AUTHORIZED LAND OFFICER
Handwritten Signature 29.4.02
 DATE

DOLA
 Department of LAND ADMINISTRATION

APPROVED
 INSPECTOR OF PLANS & SURVEYS AUTHORIZED LAND OFFICER
 20.8.02
 DATE

DEPOSITED PLAN
 29777
 EDITION 1 VERSION 2
 SHEET 1 OF 2

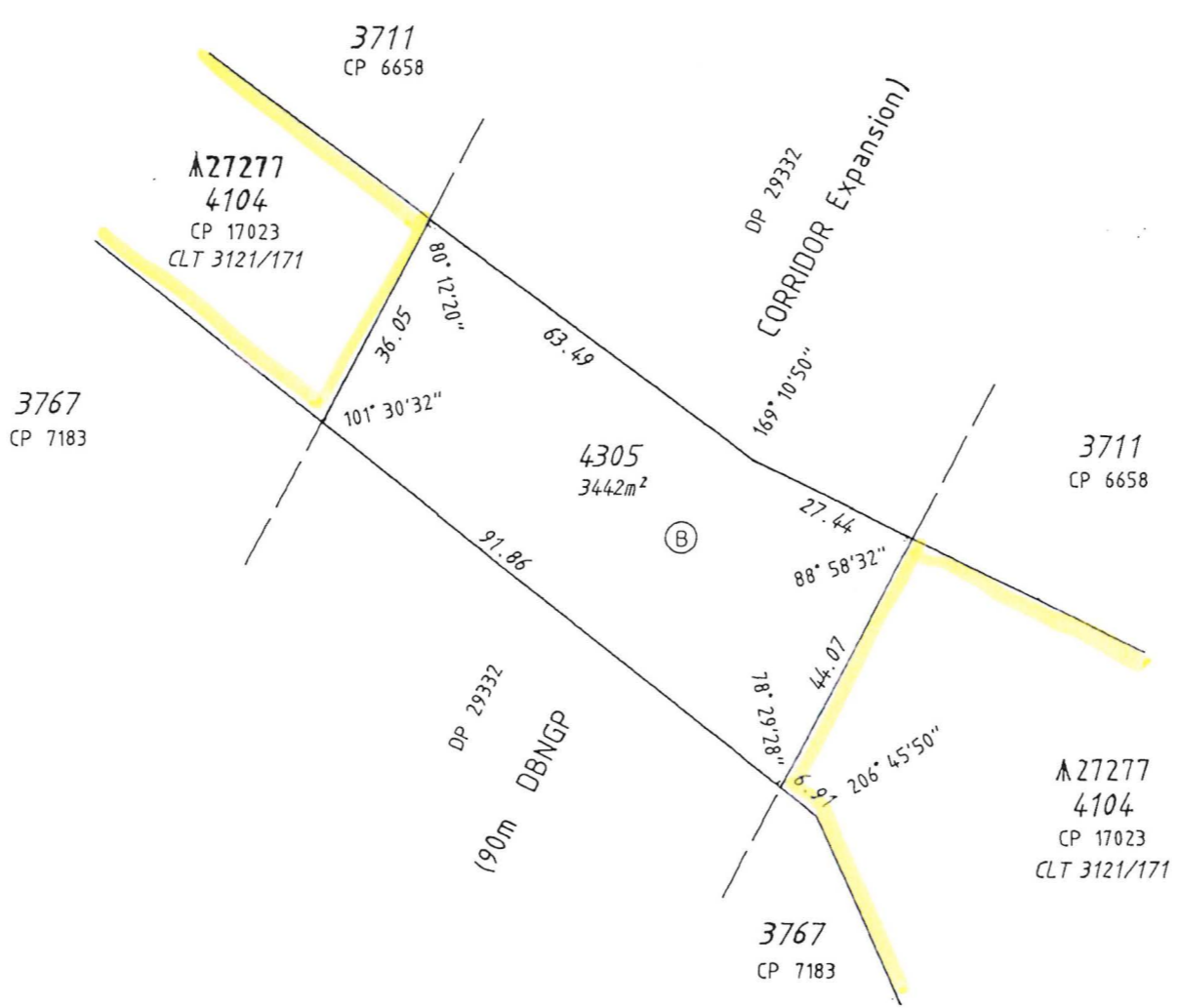
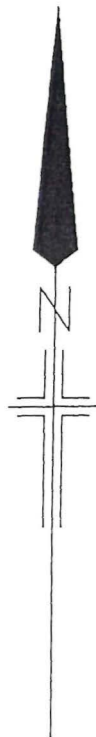


TRANSFER OF LAND (SURVEYS) REGULATIONS 1995 5(6).
 IN ACCORDANCE WITH THAT REGULATION THE EXTENT
 OF THE RESIDUE OF THE LOCATION IS NOT FULLY
 DEPICTED ON THIS PLAN.


Warren King & Company
 LAND ENGINEERING & PIPELINE SURVEYORS
 2 VICTORIA STREET
 MIDLAND WA 6056
 Telephone (08) 9274 2535
 Facsimile (08) 9274 2545

AREAS AND DIMENSIONS DERIVED FROM THE SCDB 13/11/2001

FOR HEADING SEE SHEET 1



TRANSFER OF LAND (SURVEYS) REGULATIONS 1995 5(6). IN ACCORDANCE WITH THAT REGULATION THE EXTENT OF THE RESIDUE OF THE LOCATION IS NOT FULLY DEPICTED ON THIS PLAN.



Warren King & Company
 LAND ENGINEERING & PIPELINE SURVEYORS
 2 VICTORIA STREET
 MIDLAND WA 6056
 Telephone (08) 9274 2535
 Facsimile (08) 9274 2545

SCALE: 1:1000
 ALL DISTANCE ARE IN METRES

20 10 0 10 20 30 40

W. King 26.2.02
 Licensed Surveyor Date

APPROVED BY
 WESTERN AUSTRALIAN PLANNING COMMISSION

FILE _____

DELEGATED UNDER S.20 WAPC ACT 1985

DATE _____

EDITION 1 VERSION 2
 SHEET 2 OF 2

DOLA
 Department of LAND ADMINISTRATION

DEPOSITED PLAN
 29777

DP 29777 (02)

AREAS AND DIMENSIONS DERIVED FROM THE SCDB 13/11/2001