

NATURE RESERVE

RESERVE NO: 27769

GOVERNMENT GAZETTE
Date Page No.

FILE NUMBER: 296/63

PURPOSE: Conservation of Flora and Fauna
21.8.70 2622

NAME:

CLASS (Land Act):

AREA: 39.4568 ha

VESTING: W.A.W.A. 21.8.70 2605

LOCATION NO(S): Kojonup 9155

CLASSIFICATION:
(Wildlife Act
Section 12A)

LITHO: Woodanilling 40 Sheet 3, 416/80

LOCAL AUTHORITY: KOJONUP SHIRE

Notes:

AF

L.196

LAND ACT, 1933
(Section 33)

VESTING ORDER

File No. 4812/01

I, Professor Gordon Reid, Companion of the Order of Australia, Governor of the State of Western Australia, do hereby, in pursuance of the powers enabling me in that behalf, and under and by virtue of the provisions of Section 33 of the Land Act, 1933, direct that Reserve No. 27769 (Kojonup Location 9155)

shall vest in and be held by the National Parks and Nature Conservation Authority

in trust for the following objects and purposes (that is to say)
"Conservation of Flora and Fauna"

subject nevertheless to the powers reserved to me by Section 37 of the said Act.

Given under my hand, at Perth
this 2ND day
of DECEMBER 1986


GOVERNOR

DEPARTMENT OF CONSERVATION AND LAND MANAGEMENT

Form CLM 808

From: LAND CLERK
To: REGIONAL MANAGER
KATANNING.
Your Ref:
Our Ref: 021256 F3102
Enquiries:
Phone:
Subject: RESERVE **27769** - *Mission Road Alignment.*

Please find attached for your information, copies of correspondence relating to the abovementioned reserve.

Would you please arrange distribution as detailed below.

[Signature]
LAND CLERK

DISTRIBUTION:

CLERK, WOODVALE - for your information
~~DISTRICT MANAGER,~~ _____

would you please arrange the distribution of attached copies to the appropriate Wildlife Officer.

CAREY. WOULD YOU PLEASE UPDATE THE CONTROL MAPS WITH THE 3 ~~CHANGES~~ CHANGES. LOCATION MAPS ARE ATTACHED TO THE NOTICES.

bleto 12/17

*Only one amendment, here. ↑27769
Done of 30.3.67
Boscabel 1:50,000*

File No. 1664/986.—That Reserve No. 39620 (Swan Location 10830) should vest in and be held by the Shire of Mundaring in trust for the purpose of "Public Recreation".

File No. 1180/984.—That Reserve No. 39621 (Kojonup Location 9267) should vest in and be held by the Water Authority of Western Australia in trust for the purpose of "Water and Conservation of Flora and Fauna".

File No. 2202/982.—That Reserve No. 39622 (Sussex Location 4816) should vest in and be held by the Shire of Augusta-Margaret River in trust for the purpose of "Golf Course, Recreation and Water".

File No. 1462/984.—That Reserve No. 39623 (Williams Location 15745) should vest in and be held by the Shire of Wickiepin in trust for the purpose of "Public Recreation".

File No. 2552/986.—That Reserve No. 39624 (Swan Location 10837) should vest in and be held by the City of Wanneroo in trust for the purpose of "Public Recreation".

File No. 2038/986.—That Reserve No. 39626 (Wellington Location 5489) should vest in and be held by the Shire of Harvey in trust for the purpose of "Public Recreation".

File No. 1986/985.—That Reserve No. 39627 (Swan Location 10807) should vest in and be held by the City of Stirling in trust for the purpose of "Drainage".

File No. 2856/66.—That Reserve No. 39638 (Victoria Location 11542) should vest in and be held by the Water Authority of Western Australia in trust for the purpose of "Water Supply".

File No. 2585/986.—That Reserve No. 39639 (Swan Location 10670) should vest in and be held by the City of Wanneroo in trust for the purpose of "Drainage".

File No. 2698/986.—That Reserve No. 39647 (Canning Location 3532) should vest in and be held by the City of Gosnells in trust for the purpose of "Public Recreation".

File No. 2689/986.—That Reserve No. 39648 (Swan Location 10839) should vest in and be held by the City of Wanneroo in trust for the purpose of "Public Recreation".

File No. 1993/984.—That Reserve No. 39650 (Avon Location 28872) should vest in and be held by the Water Authority of Western Australia in trust for the purpose of "Water Supply".

File No. 820/986.—That Reserve No. 39653 (Swan Location 10806) should vest in and be held by the City of Nedlands in trust for the purpose of "Public Recreation".

File No. 1679/986.—That Reserve No. 39657 (Canning Location 3535) should vest in and be held by the Water Authority of Western Australia in trust for the purpose of "Drainage".

File No. 2090/984.—That Reserve No. 39664 (Swan Location 10832) should vest in and be held by the City of Wanneroo in trust for the purpose of "Public Recreation".

File No. 2259/78.—That Reserve No. 39669 (Kojonup Location 9266) should vest in and be held by the Shire of West Arthur in trust for the purpose of "Sand Pit".

Now, therefore, His Excellency the Governor, by and with the advice and consent of the Executive Council, does hereby direct that the beforementioned Reserves shall vest in and be held by the abovementioned bodies in trust for the purposes aforesaid, subject nevertheless to the powers reserved to him by section 37 of the said Act.

G. PEARCE,
Clerk of the Council.

Land Act 1983
ORDER IN COUNCIL

WHEREAS by section 34B (1) of the Land Act 1933, it is made lawful for the Governor to revoke an Order in Council issued pursuant to section 33 of that Act.

File No. 1654/67.—And whereas by Order in Council dated 21 December 1982 Reserve 28819 was vested in the Shire of Wanneroo in trust for the purpose of "Public Recreation".

Now, therefore, His Excellency the Governor, by and with the advice and consent of the Executive Council, hereby directs that the beforementioned Order in Council be revoked and the Vesting Order cancelled accordingly.

G. PEARCE,
Clerk of the Council.

AT a meeting of the Executive Council held in the Executive Council Chambers, at Perth, on 2 December 1986 the following Order in Council was authorised to be issued:—

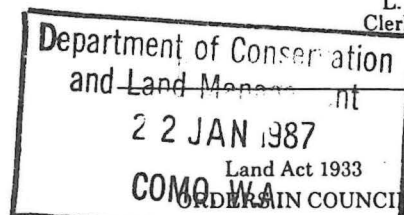
Land Act 1983
ORDER IN COUNCIL

WHEREAS by section 33 of the Land Act 1933, it is made lawful for the Governor to direct that any Reserve shall vest in and be held by any person or persons to be named in the Order, in trust for any purpose specified in such Order and with power of leasing; and whereas it is deemed expedient as follows:—

File No. 1647/94.—That Reserve No. 2500 (Geraldton Lot 2878) should vest in and be held by the Town of Geraldton in trust for "Municipal Purposes."

Now, therefore, His Excellency the Governor, by and with the advice and consent of the Executive Council, does hereby direct that the beforementioned Reserve shall vest in and be held by the Town of Geraldton in trust for "Municipal Purposes" with power to the said Town of Geraldton to lease the whole or any portion thereof for any term not exceeding twenty one years from the date of the lease, subject nevertheless to the powers reserved to me by section 37 of the said Act.

L. E. SMITH,
Clerk of the Council.



WHEREAS by section 33 of the Land Act 1933, it is made lawful for the Governor to direct that any Reserve shall vest in and be held by any person or persons to be named in the Order in trust for the like or other public purposes to be specified in such Order: And whereas it is deemed expedient as follows:—

File No. 2342/25.—That Reserve No. 18989 (Hay Location 2362) should vest in and be held by the Shire of Denmark in trust for the purpose of "Recreation".

File No. 7129/23.—That Reserve No. 21424 (Avon Location 23508) should vest in and be held by the National Parks and Nature Conservation Authority in trust for the purpose of "Conservation of Flora and Fauna".

File No. 4018/68.—That Reserve No. 21906 (Kockatea Estate Lot 22) should vest in and be held by the National Parks and Nature Conservation Authority in trust for the purpose of "Conservation of Flora and Fauna".

File No. 3787/53.—That Reserve No. 24093 (Bunbury Lot 666 and Wellington Locations 4677 and 4678) should vest in and be held by the City of Bunbury in trust for the purpose of "Children's Playground".

File No. 2746/60.—That Reserve No. 26122 (Sussex Location 4804) should vest in and be held by the Shire of Busselton in trust for the purpose of "Recreation".

File No. 3283/63.—That Reserve No. 27086 (Neridup Location 245) should vest in and be held by the National Parks and Nature Conservation Authority in trust for the purpose of "Conservation of Flora and Fauna".

File No. 4812/01.—That Reserve No. 27769 (Kojonup Location 9155) should vest in and be held by the National Parks and Nature Conservation Authority in trust for the purpose of "Conservation of Flora and Fauna".

File No. 2711/79.—That Reserve No. 36814 (Three Springs Lots 230 and 231) should vest in and be held by the Shire of Three Springs in trust for the purpose of "Depot Site".

File No. 577/980.—That Reserve No. 36838 (Swan Location 10116) should vest in and be held by the Water Authority of Western Australia in trust for the purpose of "Drainage".

File No. 3724/980.—That Reserve No. 37527 (Cockburn Sound Locations 2664, 2737 and 2826) should vest in and be held by the City of Melville in trust for the purpose of "Public Recreation".

File No. 2872/983.—That Reserve No. 38676 (Cockburn Sound 2771) should vest in and be held by the City of Cockburn in trust for the purpose of "Public Recreation".

File No. 1536/984.—That Reserve No. 38913 (Leonora Lot 31) should vest in and be held by the Shire of Leonora in trust for the purpose of "Recreation".

① S.C. RESERVES dpp

File (↑ 27769)

File No. 3997/77.—That Reserve No. 36131 (Kyarra Location 82) should vest in and be held by the Shire of Meekatharra in trust for the purpose of "Recreation (Motor Sports)".

File No. 678/986.—That Reserve No. 39670 (Geraldton Lot 2870) should vest in and be held by the Town of Geraldton in trust for the purpose of "Girl Guide Hall Site".

Now, therefore, His Excellency the Governor, by and with the advice and consent of the Executive Council, does hereby direct that the beforementioned Reserves shall vest in and be held by the abovementioned bodies in trust for the purposes aforesaid with power to the said bodies subject to the approval in writing of the Minister for Lands to each and every lease or assignment of lease being first obtained, to lease the whole or any portion thereof for any term not exceeding 21 years from the date of the lease, subject nevertheless to the powers reserved to me by section 37 of the said Act; provided that no such lease or assignment of lease shall be valid or operative until the approval of the Minister for Lands or an officer authorised in that behalf by the Minister, has been endorsed on the Lease Instrument, or Deed to Assignment, as the case may be.

L. E. SMITH,
Clerk of the Council.

Land Act 1933

ORDERS IN COUNCIL

WHEREAS by section 34B (1) of the Land Act 1933, it is made lawful for the Governor to revoke an Order in Council issued pursuant to section 33 of that Act.

File No. 1647/94.—And Whereas by Order in Council dated 7 December 1959 Reserve 2500 was vested in the Municipality of Geraldton in trust for "Municipal Purposes" with power to lease the whole or any portion thereof for any term not exceeding 21 years from the date of the lease.

File No. 2710/94 V3.—And Whereas by Order in Council dated 17 April 1984 Reserve 2728 was vested in the Honourable Barry James Hodge, MLA, Minister for Health for the time being and his successors in office in trust for "Hospital and Allied Purposes".

File No. 5333/02.—And Whereas by Order in Council dated 26 June 1972 Class "A" Reserve 8313 was vested in the Minister for Community Welfare in trust for the purpose of "Natives".

File No. 3563/40.—And Whereas by Order in Council dated 31 May 1983 Class "A" Reserve 22204 was vested in the Shire of Mandurah in trust for the purpose of "Parklands and Recreation" with power, subject to the approval in writing of the Minister for Lands being first obtained, to lease the whole or any portion thereof for any term not exceeding 21 years from the date of the lease.

File No. 2730/50.—And Whereas by Order in Council dated 9 August 1950 Reserve 23116 was vested in The Dumbleyung Road Board in trust for the purpose of "Stock Saleyards" with power, subject to the approval in writing of the Minister for Lands being first obtained, to lease the whole or any portion thereof for any term not exceeding 21 years from the date of the lease.

File No. 6343/14.—And Whereas by Order in Council dated 3 April 1984 Reserve 23695 was vested in the Honourable Barry James Hodge, MLA, Minister for Health for the time being and his successors in office in trust for the purpose of "Housing (Department of Hospital and Allied Services)".

File No. 3787/53.—And Whereas by Order in Council dated 24 November 1954 Reserve 24093 was vested in the Municipality of Bunbury in trust for the purpose of "Children's Playground".

File No. 4812/01.—And Whereas by Order in Council dated 12 August 1970 Reserve 27769 was vested in the Western Australian Wild Life Authority in trust for the purpose of "Conservation of Flora and Fauna".

File No. 2829/72.—And Whereas by Order in Council dated 12 November 1985 Reserve 32275 was vested in the Minister of Public Health in trust for "Hospital, Community Health Centre and Health Purposes".

File No. 1651/76.—And Whereas by Order in Council dated 23 November 1978 Reserve 35767 was vested in the Honourable Raymond Laurence Young, MLA, Minister of Public Health for the time being and his successors in office in trust for the purpose of "Housing (Medical Department)".

File No. 3997/77.—And Whereas by Order in Council dated 8 December 1982 Reserve 36131 was vested in the Shire of Meekatharra in trust for the purpose of "Recreation (Motor Sports)" with power, subject to the approval in writing of the Minister for Lands being first obtained, to lease the whole or any portion thereof for any term not exceeding 21 years from the date of the lease.

File No. 2131/79.—And Whereas by Order in Council dated 8 August 1979 Reserve 36212 was vested in the Honourable Raymond Laurence Young, MLA, Minister for Public Health for the time being and his successors in office in trust for the purpose of "Housing (Medical Department)".

File No. 2711/79.—And Whereas by Order in Council dated 20 August 1980 Reserve 36814 was vested in the Shire of Three Springs in trust for the purpose of "Depot Site".

File No. 2142/981.—And Whereas by Order in Council dated 16 September 1981 Reserve 37386 was vested in the Honourable Raymond Laurence Young, MLA, Minister for Public Health for the time being and his successors in office in trust for the purpose of "Staff Housing (Hospital and Allied Services)".

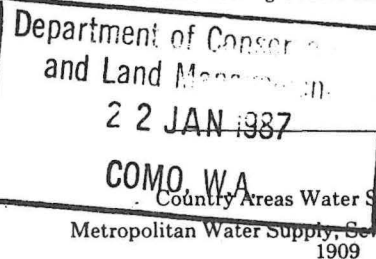
File No. 3724/980.—And Whereas by Order in Council dated 16 August 1983 Reserve 37527 was vested in the City of Melville in trust for the purpose of "Public Recreation".

File No. 3210/983.—And Whereas by Order in Council dated 7 February 1984 Reserve 38637 was vested in the Minister of Public Health in trust for the purpose of "Housing (Department of Hospital and Allied Services)".

File No. 1536/984.—And Whereas by Order in Council dated 26 August 1986 Reserve 38913 was vested in the Shire of Leonora in trust for the purpose of "Municipal Buildings".

Now, therefore, His Excellency the Governor, by and with the advice and consent of the Executive Council, hereby directs that the beforementioned Orders in Council be revoked and the Vesting Orders cancelled accordingly.

L. E. SMITH,
Clerk of the Council.



ORDER IN COUNCIL

WHEREAS it is enacted by section 8 (g) of the Country Areas Water Supply Act 1947 and by section 7 of the Metropolitan Water Supply, Sewerage and Drainage Act 1909, that the Governor may, by Order in Council, abolish a Country Water Area, and, from time to time, alter or extend the boundaries of the Metropolitan Water, Sewerage and Drainage Area; and whereas it is desirable to extend the boundaries of the said Area as is hereinafter described: Now, therefore, The Governor of Western Australia His Excellency Professor Gordon Reid, A.C., acting by and with the advice and consent of the Executive Council, and in exercise of the powers conferred in the said Acts, does hereby order and declare as follows:—

That the area of land constituted as the Upper Swan Country Water Area and described in the *Government Gazette* dated 24 April 1969, page 1306 and marked on Plan P.W.D., W.A. 45150 be abolished, and that the boundaries of the Metropolitan Water, Sewerage and Drainage Area be extended by the addition of the land described in the schedule hereto.

L. E. SMITH,
Clerk of the Council.

Second Schedule

Extension of Metropolitan Water, Sewerage and Drainage Area Upper Swan Extension

All that area of land bounded by lines starting from the southeast corner of Lot 52 of Swan Location 1, as shown on Land Titles Office Plan 3220 (1), a point on the present boundary of the Metropolitan Water, Sewerage and Drainage Area, and extending northwards along the eastern boundaries of Lots 52 and 41 of Swan Location 1 and onwards to the southern boundary of Lot 31 of Swan Location 2433; thence easterly along the southern boundaries of Lots

File (↑27769)

86666 (portion being formerly portion of Swan Location 1879 and being Lot 1 on Diagram 41145) in lieu of Swan Location 10312 and of its area being increased to 4.094 hectares accordingly. (Plan Swan 1:2 000 9.01 and 10.01 (Halidon Street).)

File No. 1977/981.—No. 37816 (Jandakot Agricultural Area Lot 557) "Public Recreation" to include Jandakot Agricultural Area Lot 580 (formerly portion of Jandakot Agricultural Area Lot 225 and being Lot 572 on Plan 14419, Sheet 1) and of its area being increased to 5.548 hectares accordingly. (Plan Perth 1:10 000 3.1 (near Gutteridge Road).)

File No. 3724/980.—No. 37527 (Cockburn Sound Locations 2664 and 2737) "Public Recreation" to include Cockburn Sound Location 2826 as surveyed and shown bordered red on Lands and Surveys Diagram 87251 (formerly portion of Cockburn Sound Location 630 and being part of Lot 1 on Diagram 4167) and of its area being increased to 8.1716 hectares accordingly. (Plan Perth 1:2 000 13.11 (Findlay Road).)

File No. 2711/79.—No. 36814 (Three Springs Lot 230) "Depot Site" to include Three Springs Lot 231 as surveyed and shown bordered red on Lands and Surveys Diagram 83945 and of its area being increased to 1.9009 hectares accordingly. (Plan Three Springs Townsite (West Yarra Road).)

File No. 696/72.—No. 36435 (Canning District) "Parks and Recreation" to comprise Canning Location 3087 and of its area being established at 22.6295 hectares. (Plan Perth 1:2 000 14.19 and 14.20 (Murray Street).)

File No. 3997/77.—No. 36131 (Kyarra District) "Recreation (Motor Sports)" to comprise Kyarra Location 82 as surveyed and shown bordered red on Land Administration Diagram 87590 in lieu of Kyarra Location 61 and of its area being increased to 18.3576 hectares accordingly. (Plan Meekatharra Regional 1:25 000 (Murchison Downs Road).)

File No. 2377/74.—No. 32684 (at Rockingham) "Park and Parking" to comprise Rockingham Lot 1507 as surveyed and shown bordered red on Lands and Surveys Diagram 87192 and of its area being reduced to 2 582 square metres accordingly. (Plan Peel 1:2 000 06.28 and 06.29 (Black Close).)

File No. 4169/69.—No. 32062 (Rockingham Lot 1503) "Church Site" to exclude that portion coloured dark brown on Lands and Surveys Diagram 87192 and of its area being reduced to 1 998 square metres accordingly. (Plan Peel 1:2 000 06.29 (Wanliss Street).)

File No. 3217/95.—No. 30365 (Perth Lots 790 and 954) "Use and Requirements of the Minister for Works" to exclude Perth Lot 954 and of its area being reduced to 1 779 square metres accordingly. (Plan Perth 1:2 000 13.24 (Murray Street).)

File No. 1520/69.—No. 30000 (Three Springs Lots 195 and 231) "Public Recreation" to exclude Lot 231 and of its area being reduced to 4.1911 hectares accordingly. (Plan Three Springs Townsite (West Yarra Road).)

File No. 1654/67.—No. 28819 (Swan District) "Public Recreation" to comprise Swan Location 10669 as surveyed and shown bordered red on Lands and Surveys Diagram 87003 in lieu of Swan Location 7629 and of its area being increased to 6 770 square metres accordingly. (Plan Swan 1:2 000 06.04 (Gunida Street).)

File No. 4812/01.—No. 27769 (Kojonup District) "Conservation of Flora and Fauna" to comprise Kojonup Location 9155 as surveyed and shown bordered red on Lands and Surveys original Plan 16216 and of its area being increased to 46.1657 hectares accordingly. (Plan Boscabel SE 1:25 000 (Mission Road).)

File No. 6810/49V3.—No. 23226 (Fitzroy District) "Stock Route—Fitzroy Crossing to Nobby's Well" to exclude that portion now comprised in Fitzroy Location 227 as surveyed and shown bordered green on Land Administration Diagram 87572 and of its area being reduced to about 44 454.8174 hectares accordingly. (Plan Derby 1:250 000 (Great Northern Highway).)

File No. 2730/50.—No. 23116 (at Dumbleyung) "Stock Saleyards" to comprise Dumbleyung Lot 298 as surveyed and shown bordered red on Land Administration Diagram 87554 in lieu of Dumbleyung Lots 26, 252 and 253 and of its area being reduced to 5 116 square metres. (Plan Dumbleyung Townsite (Bartram Road).)

File No. 4018/68.—No. 21906 (at Kockatea Estate) "Conservation of Flora" to comprise Kockatea Estate Lot 22 as surveyed and shown bordered red on Lands and Surveys

Original Plan 14704 (portion formerly portion of Kockatea Estate Lot 7) in lieu of Kockatea Estate Lots 13 and 21 and of its area being increased to 48.2186 hectares accordingly. (Plan 156/80 (Mingenew-Mullewa Road).)

File No. 2342/25.—No. 18989 (Hay District) "Church Site (Baptist)" to comprise Hay Location 2362 as shown bordered red on Land Administration Reserve Diagram 600 and of its area remaining unaltered. (Plan Owingup 1:25 000 SW (Fernley Road).)

File No. 12320/11.—No. 13825 (Plantagenet District) "Public Utility" to comprise Plantagenet Locations 2534 and 7607 as shown delineated and bordered red on Land Administration Reserve Diagram 601 and of its area being increased to 95.5512 hectares accordingly. (Plan Ratcliffe NE 1:25 000 (Eden Road).)

File No. 8363/04V3.—No. 9469 (Kyarra District) "Common" to exclude that portion now comprised in Kyarra Location 82 and of its area being reduced to 17 710.2678 hectares accordingly. (Plan Meekatharra Regional (Campbell Road).)

File No. 577/98.—No. 5126 (at Kalgoorlie) "Municipal Endowment" to comprise Kalgoorlie Lot 4101 in lieu of Kalgoorlie Lot 450 and of its area being increased to 2 078 square metres accordingly. (Plan Kalgoorlie Boulder and Environs 1:2 000 29.38 (Hannan Street).)

File No. 3624/896.—No. 4536 (at Mt. Magnet) "Hospital" to comprise Mt. Magnet Lot 501 as surveyed and shown bordered red on Land Administration Diagram 87106 and of its area being reduced to 3.0077 hectares accordingly. (Plan Mt. Magnet Townsite (Welcome Street).)

File No. 1647/94.—No. 2500 (at Geraldton) "Municipal Purposes" to comprise Geraldton Lot 2878 as surveyed and shown bordered red on Land Administration Original Plan 16650 in lieu of Geraldton Lots 35 to 38 inclusive, 1770 and 1771 and of its area being reduced to 6 326 square metres accordingly. (Plan Geraldton 1:2 000 14.15 and 15.15 (Sanford Street).)

File No. 204/91.—No. 1783 (Gascoyne District) "Stopping Place for Travellers and Stock" (Plan Wooramel 1:250 000 (North West Coastal Highway, Shire of Carnarvon).)

File No. 3514/956V2.—No. 1012 (Dampier District) "Townsite and Landing Place" to exclude the portions now comprised in Dampier Location 223, as surveyed and shown bordered green on Land Administration Diagram 87725 and Dampier Location 224, as surveyed and shown bordered green on Lands and Surveys Original Plan 16717 and of its area being reduced to about 20 901 hectares, accordingly. (Plan Pender 1:250 000 (Beagle Bay).)

File No. 10330/12 V2.—No. 593 (Albany Lots 464, 465, 484 and 485) "Public Purposes" to exclude that portion now comprised in Albany Lot 1371 as surveyed and shown bordered green on Lands and Surveys Diagram 87247 and the portion shown coloured dark brown on that Diagram and of its area being reduced to 9 871 square metres accordingly. (Plan Albany 1:2 000 10.04 and 11.04 (Mount and Bay Streets).)

Department of Conservation
and Land Management

N. J. SMYTH,
Executive Director.

22 JAN 1987

COMO, W.A.

CANCELLATION OF RESERVES

Department of Land Administration,
Perth, 12 December 1986.

HIS Excellency the Governor in Executive Council has been pleased to approve, under section 37 of the Land Act 1933 of the cancellation of the following Reserves:—

File No. 46/59.—No. 25231 (Duranillin Lots 51, 52 and 53) "Railway Housing". (Plan Duranillin Townsite (Farrell Street).)

File No. 8795/04.—No. 9612 (Somerville Suburban Area Lot 159) "Quarry". (Plan Kalgoorlie-Boulder 1:2 000 28.35 and 28.36 (Carew Street).)

File No. 1749/76.—No. 733 (Gascoyne District) "Water and Stopping Place". (Plan Wooramel 1:250 000 (near North West Coastal Highway, Shire of Carnarvon).)

N. J. SMYTH,
Executive Director.

File (↑ 27769)

07125613102



DEPARTMENT OF LAND ADMINISTRATION

Cathedral Avenue,
Perth,
Western Australia 6000

Department of Conservation
and Land Management
- 2 FEB 1987
COMO, W.A.

Your Ref. W342/82
Our Ref. 4812/01 CN:LF
Telephone Enquiries 3231278

EXECUTIVE DIRECTOR
DEPARTMENT OF CONSERVATION
AND LAND MANAGEMENT

MISSION ROAD REALIGNMENT

I refer to your memo of December 17, 1986 and advise for your information that Executive Council has:

1. issued an Order in Council revoking the Order in Council dated August 12, 1970 whereby Reserve No 27769 was vested in the Western Australian Wildlife Authority in trust for the purpose of "Conservation of Flora and Fauna".
2. approved of the amendment of Reserve No. 27769 (Kojonup District) "Conservation of Flora and Fauna" to comprise Kojonup Location 9155 as surveyed of Lands and Surveys Original Plan 16213 and of its area being increased to 46.1657 hectares.
3. issued an Order in Council directing that Reserve No 27769 (Kojonup Location 9155) shall vest in and be held by the National Parks and Nature Conservation Authority in trust for the purpose of "Conservation of Flora and Fauna".

Notice to this effect was published in the Government Gazette of December 12, 1986 and I enclose a print showing the said amendment and the relevant Vesting Order.

Would you please return to this Office the superseded Vesting Order dated August 12, 1970 for cancellation.

R.W. Mickle
ACTING EXECUTIVE DIRECTOR.

January 30, 1987.

[Signature] 13/2
[Signature]

NAMING OF RESERVES

Department of Land Administration,
Perth, 18 December 1987.

Corres. No. 3583/981.

IT is hereby notified for general information that the Reserves listed in the Schedule hereunder by this notice named in accordance with the said Schedule.

Schedule

Reserve No.; Name; Public Plan.

- 24257 and 26756; Bampanup Nature Reserve; Gingin SE 1:25 000.
31241; Yeal Nature Reserve; Gingin SW 1:25 000.
A983; Lake Wannamal Nature Reserve; Wannamal NW, SW 1:25 000.
30618; South Mimegarra Nature Reserve; Yatheroo Walvengarra 1:50 000.
7504; Karakin Nature Reserve; Lancelin NE 1:25 000.
29538; Chittering Lakes Nature Reserves; Chittering SW 1:25 000. Bindoon 02, 27.07, 27.08.
4070; Barracca Nature Reserve; Jumperkine NW 1:25 000.
37060; Chandala Nature Reserve; Muchea NE, Gingin SE 1:25 000.
23201; Wyening Nature Reserve; Mortlock River SW 1:25 000.
20738; Koodjee Nature Reserve; 50/80 C, D3, 4.
7615; Sevenmile Well Nature Reserve; Wannamal NE 1:25 000.
26841; Moganmoganing Nature Reserve; Callingrin W, SW; Wannamal NE 1:25 000.
17655; Glendale Nature Reserve; Mortlock River SW, Calingri SW 1:25 000.
23316; Namban Nature Reserve; Tanche 1:50 000.
28674; Manaling Nature Reserve; Tanche 1:50 000.
A2736; Martinjinni Nature Reserve; Miling 1:50 000.
7765; Karamarra Nature Reserve; Moora 10 4.3.
A25210; Pinjarrega Nature Reserve; 90/80 B1 and 2.
24618; Capamauro Nature Reserve; 90/80 BC1, 95/80 BC4.

N. J. SMYTH,
Executive Director.

NAMING OF RESERVES

Department of Land Administration,
Perth, 18 December 1987.

Corres. No. 3583/981.

IT is hereby notified for general information that the Reserves listed in the Schedule hereunder by this notice named in accordance with the said Schedule.

Schedule

Reserve No.; Name; Public Plan.

- 23602; Gunyidi Nature Reserve; 90/80 CD4.
29073; Lake Logue Nature Reserve; Beagle Is. and Logue 1:50 000.
29806; Wotto Nature Reserve; Encabba 1:50 000.
16144; Capel Nature Reserve; Capel NW 1:25 000.
A25446; Powlalup Nature Reserve; Balingup NE 1:25 000.
27080; Broadwater Nature Reserve; Broadwater SOB 5D, 6D, 33.
A31634; Sugar Loaf Rock Nature Reserve; Yallingup NW 1:25 000.
20258; Walburra Nature Reserve; Cowaramup NW, Pt Mentellene 1:25 000.
A31188; Sabina Nature Reserve; Busselton 10, 6.8.
23321; Fish Road Nature Reserve; Busselton SE 1:25 000.
37010; Haag Nature Reserve; Yallingup SE 1:25 000.
30626; Gingilup Swamps Nature Reserve; White Point NE, Lake Jasper NW 1:25 000.
32142; Wilgarup Nature Reserve; 439C/40.
A30217; Redhill Nature Reserve; Dinninup NE, Qualeup NW 1:25 000.
18239; Kulikup Nature Reserve; Kulikup Townsite.
8167; Narlingup Nature Reserve; Qualeup NE 1:25 000.
15388; Mettabinup Nature Reserve; Qualeup SW, Lake Clabburn NW 1:25 000.

CLERK WOODDUALE

9091; Cherry Tree Pool Nature Reserve; Woodanilling SW 1:25 000.

9920; Maragoonda Nature Reserve; Woodanilling SW 1:25 000.

17759; Jingalup Nature Reserve; Vannup NW, Kojonup SW 1:25 000.

N. J. SMYTH,
Executive Director.

NAMING OF RESERVES

Department of Land Administration,
Perth, 18 December 1987.

Corres. No. 3583/981.

IT is hereby notified for general information that the Reserves listed in the Schedule hereunder by this notice named in accordance with the said Schedule.

Schedule

Reserve No.; Name; Public Plan

- 17760; South Jingalup Nature Reserve; Uannup NW, Lake Clabburn NE 1:25 000.
27769; Birdwood Nature Reserve; Boscabel SE 1:25 000.
A9307; Mongelup Nature Reserve; Uannup SW 1:25 000.
A16031; Coolayerup Nature Reserve; 438C/40F4.
A16568; Wandoora Nature Reserve; 437D/40A4.
9308 and 24677; Yellerup Nature Reserve; 437d/40A4, Uannup SW 1:25 000.

N. J. SMYTH,
Executive Director.

PARKS AND RESERVES ACT 1895

Revocation of Appointment

Department of Land Administration,
Perth, 18 December 1987.

File 1073/969V2.

HIS Excellency the Governor, by and with the advice and consent of the Executive Council hereby revokes under the provisions of the Parks and Reserves Act 1895 the appointment of the National Parks Board of Western Australia as a Board to control and manage Class "A" Reserve No. 32376 (Sussex Location 4608) "National Park".

N. J. SMYTH,
Executive Director.

BODDINGTON TOWNSITE

Amendment of Boundaries

Department of Land Administration,
Perth, 18 December 1987.

File No. 3330/11.

HIS Excellency the Governor in Executive Council has been pleased to approve, under section 10 of the Land Act 1933 of the amendment of the boundaries of Boddington Townsite to include the area described in the Schedule hereunder.

Schedule

All that portion of land bounded by lines starting from the southernmost northeastern corner of Williams Location 15740, as surveyed and shown on Department of Land Administration Original Plan 16453, a point on a present western boundary of Boddington Townsite, and extending northwesterly, northerly and northeasterly along boundaries of that lot to its northernmost southeastern corner, a point on a present western boundary of Boddington Townsite, and thence southerly along that boundary to the starting point.

(Public Plans Boddington Townsite and Marradong NE 1:25 000.)

N. J. SMYTH,
Executive Director.

Records, please file + return to Clerk's Clerk. 30-12-87 DONE 21-7-88

27769

with the advice and consent of Executive Council do by this my Proclamation classify as of Class "A" the reserve described in the schedule.

Schedule

File Number; Reserve Number; Land Description; Area (hectares); Plan.

- 2106/66—33113; Fitzgerald Locations 1589, 1622 and 1623; 8859.5543; 392/80.
- 100/73—33828; Charlie Island; Indeterminable; Edal 1:250 000.
- 3270/06—33842; All those portions of land delineated and bordered red on Lands and Surveys Reserve Plan No. 35 including Hay Locations 788, 158, 216, 113, 110, 111, 142, 692 and 1724 to 1734 (inclusive) together with Plantagenet Locations 1598, 1209, 4367 and 3123 and excluding roads; 3825.4123; Parry Inlet NW & NE and Owingup SW 1:25 000.
- 2361/70—33854; Ninghan Location 4189; 19.5084; 65/80.
- 4281/74—34197; Jilbadji Location 936; 637.4387; 23/80.
- 3265/72—34257; Swan Island; about 29.0322; Yampi 1:250 000.
- 2043/67—34295; Roe Location 2688; 929.0621; 346/80.
- 5433/27—35217; Ninghan Locations 4206 and 4207; 70.1177; 65/80.
- 1375/28—35413; Avon Location 25238; 592.1195; Trayning 1:50 000 and Kodi Kodjin 1:50 000.
- 3736/11—35428; Plantagenet Locations 7412 and 7427; about 97.1726; Tambellup SE 1:25 000.
- 681/52—35621; Denmark Lot 352; 12.3176; Denmark 1:2 000 20.12 and 20.13.
- 3268/72—36056; Rocky Islets; about 40.9500; 422/80.
- 3624/78—36183; Esperance Location 1873; 357.5296; 402/80 and 403/80.
- 1472/78—36334; Pintharuka Lot 37; 61.5892; Pintharuka Townsite.
- 1604/69—36550; Plantagenet Location 7453; 174.0938; Two Peoples Bay NE 1:25 000.
- 3946/77—36608; Fitzgerald Location 1649; 80.6128; Dowak Townsite.
- 3379/980—36967; Kent Location 2042; 145.8710; 418/80.
- 2534/980—37054; Williams Location 15700; 16.3127; Congelin SW 1:25 000.
- 1817/70—37316; Victoria Location 10572; about 60.7028; Wongoondy NW 1:25 000.
- 1237/983—38296; Avon Location 28716; 143.9107; Norpa 1:50 000 and 24/80.
- 800/982—38334; Neridup Location 484; 407.8176; 400/80.
- 573/26—38415; Wellington Location 2642; 40.4686; Muja SE 1:25 000.
- 1747/983—38522; Yarding Lot 37; 69.2599; Yarding Townsite.
- 2788/983—38544; Neridup Location 495; 839.0247; 400/80.
- 3245/982—38545; Neridup Location 488; 1670.5074; 400/80.
- 4340/29—38574; Ninghan Location 4237; 92.1582; Beacon 1:50 000.
- 1108/17—38578; South Kumminin Lot 37 and Avon Location 19666; 81.2932; South Kumminin Townsite.
- 6850/10—38703; Amery Lot 31; 70.2161; Amery Townsite.
- 3097/983—38800; Yilgarn Location 1517; 66.3183; 54/80.
- 2496/28—39038; Ninghan Location 2790; 185.1051; Newcarlbeon NW 1:25 000.

Given under my hand and the Public Seal of Western Australia, at Perth, on 18 April 1989.

By His Excellency's Command,
E. K. HALLAHAN,
Minister for Lands.

GOD SAVE THE QUEEN !

Land Act 1933

PROCLAMATION

WESTERN AUSTRALIA } By His Excellency Professor Gordon Reid, Com-
GORDON REID, } panion of the Order of Australia, Governor of the
Governor. } State of Western Australia.
[L.S.]

File No. 1900/984.

WHEREAS by section 31 (2) of the Land Act 1933, the governor may by Proclamation cancel the reservation of any land classified as of Class "B"; and whereas it is deemed expedient that the Reserves described and listed in the attached Schedule for the purpose of "Conservation of Flora and Fauna" should be cancelled: Now therefore, I, the Governor, with the advice and consent of Executive Council do by this my Proclamation cancel the reservation as of Class "B" the land described in the Schedule.

Schedule

File numbers; Reserve numbers; Land Description; Area (hectares); Plan.

- 1389/67—29253; North, Middle and South Cervantes Islands; about 4000; Cervantes Regional.
- 1392/67—29256; Fisherman Islands—North and South Islands; about 5.2419; Greenhead and Hill River 1:50 000.
- 1393/67—29257; North, Middle and South Essex Rocks and other unnamed Rocks; about 7.2580; Boullanger and Hill River 1:50 000.
- 1394/67—29258; Outer Rocks; indeterminable; Boullanger and Hill River 1:50 000.
- 1395/67—29259; Milligan, Lipfert, Webb and Snag Islands, Drummond and Orton Rocks; about 6.3709; Greenhead and Lesueur 1:50 000.
- 1396/67—29260; Ronsard Rocks; indeterminable; Boullanger and Hill River 1:50 000.

Given under my hand and the Public Seal of Western Australia, at Perth, on 18 April 1989.

By His Excellency's Command,
E. K. HALLAHAN,
Minister for Lands.

GOD SAVE THE QUEEN !

Land Act 1933

PROCLAMATION

WESTERN AUSTRALIA } By His Excellency Professor Gordon Reid, Com-
GORDON REID, } panion of the Order of Australia, Governor of the
Governor. } State of Western Australia.
[L.S.]

File No. 1900/984.

WHEREAS by Section 31 (1) (a) of the Land Act 1933, the Governor may by Proclamation and subject to such conditions as may be expressed therein classify as of Class "A" any such lands of the Crown reserved to Her Majesty for any purpose; and whereas it is deemed expedient that the reserves listed in the attached schedule for the purpose of "Conservation of Flora and Fauna" as described, should be classified as of Class "A": Now, therefore I, the Governor, with the advice and consent of Executive Council do by this my Proclamation classify as of Class "A" the reserve described in the attached schedule.

Schedule

File numbers; Reserve numbers; Land Description; Area (hectares); Plan.

- 466/28—19784; Wellington Location 4003; 40.4737; Blackwood River S.W. and N.W. 1:25 000.
- 7129/23—21424; Avon Location 23508; 153.7805; Lomos N.W. 1:25 000.
- 5160/49—23029; Ninghan Location 1311; 161.5202; Mollerin 1:50 000.
- 1742/50—23085; Avon Location 28907; 78.2856; Yorkkraine S.E. 1:25 000.
- 3579/64—27384; Neridup Location 218; 604.7327; Burdett 1:50 000.
- 3584/64—27386; Neridup Location 271; 1417.2235; 402/80.
- 3585/64—27387; Neridup Location 286; 812.2041; Burdett 1:50 000.
- 140/63—27452; Avon Location 28192; 39.4973; Bruce Rock 1:50 000.

CLERK, WOODVALE - FYI.
23.5.89.

l.Lands

4812/01—27769; Kojonup Location 9155; 46.1657; Boscabel S.E. 1:25 000.

245/66—27837; Roe Locations 1120, 2142 and 2972; about 2154; 375/80.

479/61—28047; Roe Location 1401; 628.2922; Lake Liddelw 1:50 000.

2802/66—28313; Victoria Locations 9328 and 10803; 928.9585; 155/80.

2562/66—28317; Avon Location 24828; 26.4134; Quairading N.E. 1:25 000.

3089/66—28318; Avon Locations 14447, 25418 and 26575; 55.5102; Quairading N.E. 1:25 000.

3090/66—28319; Avon Location 13181; 40.4762; Quairading N.E. 1:25 000.

1267/64—28471; Kojonup Locations 8231, 8427 and 8428; about 253.7379; Boscabel N.E. 1:25 000.

1491/67—28669; Victoria Location 10955; 157.7338; Marchagee 1:50 000.

4013/66—28759; Roe Locations 971 and 1176; 397.2774; Magenta and Newdegate 1:50 000.

2922/67—28846; Esperance Location 1886; 56.0236; Bostock Swamp 1:50 000.

2714/46—28940; Jilbadji Locations 913, 969 and 975; 4377.3492; 24/80.

1607/66—29012; Esperance Location 1876; 1403.5257; Scadden 1:50 000.

177/68—29018; Roe Location 2601; 1659.7650; Lake Bidy 1:50 000.

178/68; 29019; Roe Location 2602; 3322.8966; Lake Bidy 1:50 000.

2162/67—29020; Roe Location 2603; 1527.6377; Lake Bryde 1:50 000.

2163/67—29021; Roe Location 2604; 107.0520; Lake Bryde 1:50 000.

2164/67—29022; Roe Location 2606; about 50.0000; Lake Bryde 1:50 000.

2165/67—29023; Roe Location 2607; 1528.8492; Lake Bryde 1:50 000.

2167/67—29025; Roe Location 2609; 206.9158; Burngup 1:50 000.

2168/67—29026; Roe Location 2874; 32.3445; Lake Bryde 1:50 000.

210/68—29027; Roe Locations 2487 and 2488; 1251.9721; 375/80.

1389/67—29253; North, Middle and South Cervantes Islands; about 4.0000; Cervantes Regional.

1392/67—29256; Fisherman Islands—North and South Islands; about 5.2419; Greenhead and Hill River 1:50 000.

1393/67—29257; North, Middle and South Essex Rocks and other unnamed rocks; about 7.2580; Boullanger and Hill River 1:50 000.

1394/67—29258; Outer Rocks; indeterminable; Boullanger and Hill River 1:50 000.

1395/67—29259; Milligan, Lipfert, Webb and Snag Islands, Drummond and Orton Rocks and adjacent unnamed rocks; about 6.3709; Greenhead and Lesueur 1:50 000.

1396/67—29260; Ronsard Rocks; indeterminable; Boullanger and Hill River 1:50 000.

222/67—29303; Ninghan Location 4180; about 194.2491; Blain 1:50 000.

570/17—29322; Avon Locations 6777, 13007, 15043 and 28696; 221.5533; Brookton 1:50 000.

2254/68—29326; Nugadong Lot 39; about 8.4352; Nugadong 1:2 000 20.19.

2541/68—29576; Roe Location 2753; 511.6416; Gulson 1:50 000.

4634/65—29589; Williams Location 15538; 40.4686; Yilliminning N.W. 1:25 000.

2456/25—29680; Red Lake Lots 33, 34, 37 and 38; 76.0624; Red Lake Townsite.

2516/67—29810; Roe Location 2949; about 1133.1198; Lake Liddelw 1:50 000.

2716/46—30430; Yilgarn Location 1477; 120.3257; Boodarockin 1:50 000.

1708/70—30469; Plantagenet Location 7532; 10.3792; Albany 1:2 000 13.14 and 14.14.

2712/46—30516; Avon Location 27093; 106.2198; Norpa 1:50 000.

11956/10—30903; Kwolyin Agricultural Area Lot 420; 11.4324; Pantapin N.E. 1:25 000.

2633/21—30969; Kwolyin Agricultural Area Lots 344 and 345; 283.0043; Kwolyin 1:50 000.

1187/61—31561; Denmark Estate Lot 346; 52.3056; Denmark Regional North.

1739/72—31742; Oldfield Location 1240; 1179.3830; 403/80.

1740/72—31743; Oldfield Locations 1122 and 1262; 95.6854; 403/80.

1741/72—31744; Oldfield Location 1123; 288.3031; 403/80.

2488/72—31799; Neridup Locations 360, 362 and 381; 3617.5380; Lilliecrona 1:50 000.

3263/72—31908; Shelter Island; about 10.0000; Torbay N.E. and S.E. 1:25 000.

3256/72—31909; Glasse Island; about 4.0000; 447/80.

4489/57—31913; Wellington Locations 4010, 4663 and 5141; 1161.2125; Blackwood River N.E. and N.W. 1:25 000.

412/73—32129; Neridup Location 337; 1751.5680; 424/80.

411/73—32130; Neridup Location 334; 2480.5458; 424/80.

413/73—32131; Neridup Location 342; 1057.6586; 424/80.

900/70—32549; Roe Locations 1229, 2976, 3046 and 3072; 3619.0744; Eclipse Lake 1:50 000.

1638/74—32776; Neridup Location 404; 4732.1055; 401/80.

1645/74—32783; Neridup Location 436; 7082.1326; 401/80.

1117/68—32864; Yilgarn Locations 1462 and 1463; 1436.9125; 67/80.

2332/988—32865; Yilgarn Location 1465; 579.1684; 67/80.

569/69—32993; Ninghan Location 4226; 43.5838; 54/80.

2535/72—32995; Jilbadji Location 928; 1886.0468; Holleton 1:50 000.

3195/985—39379; Kulyaling Lots 59 and 60; 17.2617; Kulyaling Townsite.

1859/985—39404; Murray Location 1805; 184.3700; Mandurah 1:10 000 1.4 and 1.5 and 1:25 000 S.E.

1272/986—39465; Sussex Location 4557; 15.9522; Leeuwin N.W. 1:25 000.

Given under my hand and the Public Seal of Western Australia, at Perth, on 18 April 1989.

By His Excellency's Command,
E. K. HALLAHAN,
Minister for Lands.

GOD SAVE THE QUEEN !

Land Act 1933

PROCLAMATION

WESTERN AUSTRALIA } By His Excellency Professor Gordon Reid, Com-
GORDON REID, } panion of the Order of Australia, Governor of the
Governor. } State of Western Australia.
[L.S.]

File No. 1900/984.

WHEREAS by section 31 (1) (a) of the Land Act 1933, the Governor may by Proclamation and subject to such conditions as may be expressed therein classify as of Class "A" any such lands of the Crown reserved to Her Majesty for any purpose; and whereas it is deemed expedient that the reserves listed in the attached schedule for the purpose of "Conservation of Flora and Fauna" as described, should be classified as of Class "A"; now, therefore I, the Governor, with the advice and consent of Executive Council do by this my Proclamation classify as of Class "A" the reserve described in the attached schedule.

Schedule

File No.; Reserve No.; Land Description; Area (hectares);
Plan.

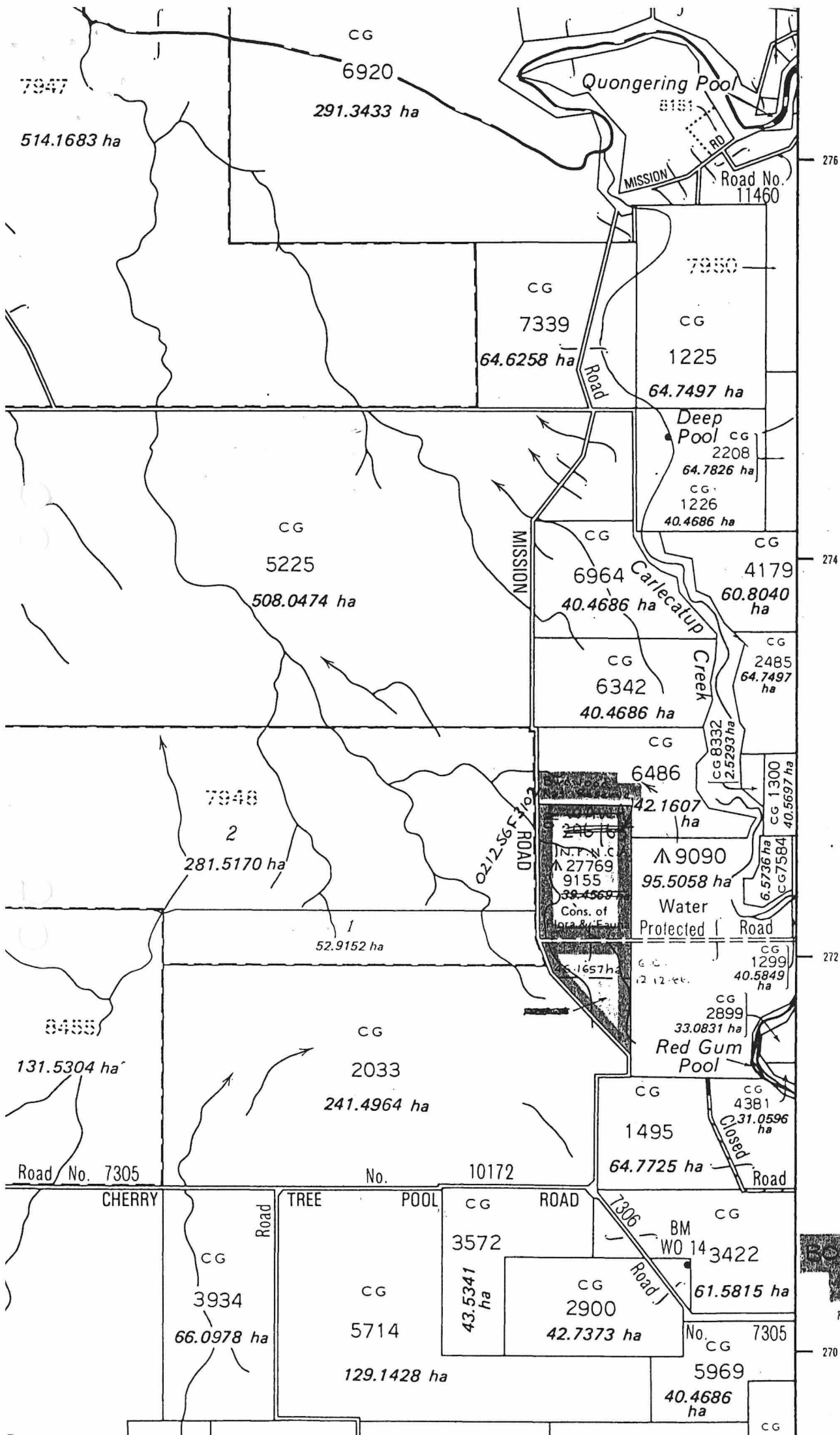
6134/97—4313; Avon Location 24527; 43.7060; Quelagetting 1:50 000.

8947/96—8830; Avon Location 28513; 23.9117; Cunderdin 1:50 000.

3261/14—15564; Avon Location 9421; about 16.9968; Bencubbin 1:50 000.

2769/54—15570; Avon Location 20307; 40.4686; Lake Wallambin S.E. 1:25 000.

6370/14—16136; Torbay Agricultural Area Lot 183; 15.7777; Torbay N.W. and S.W. 1:25 000.



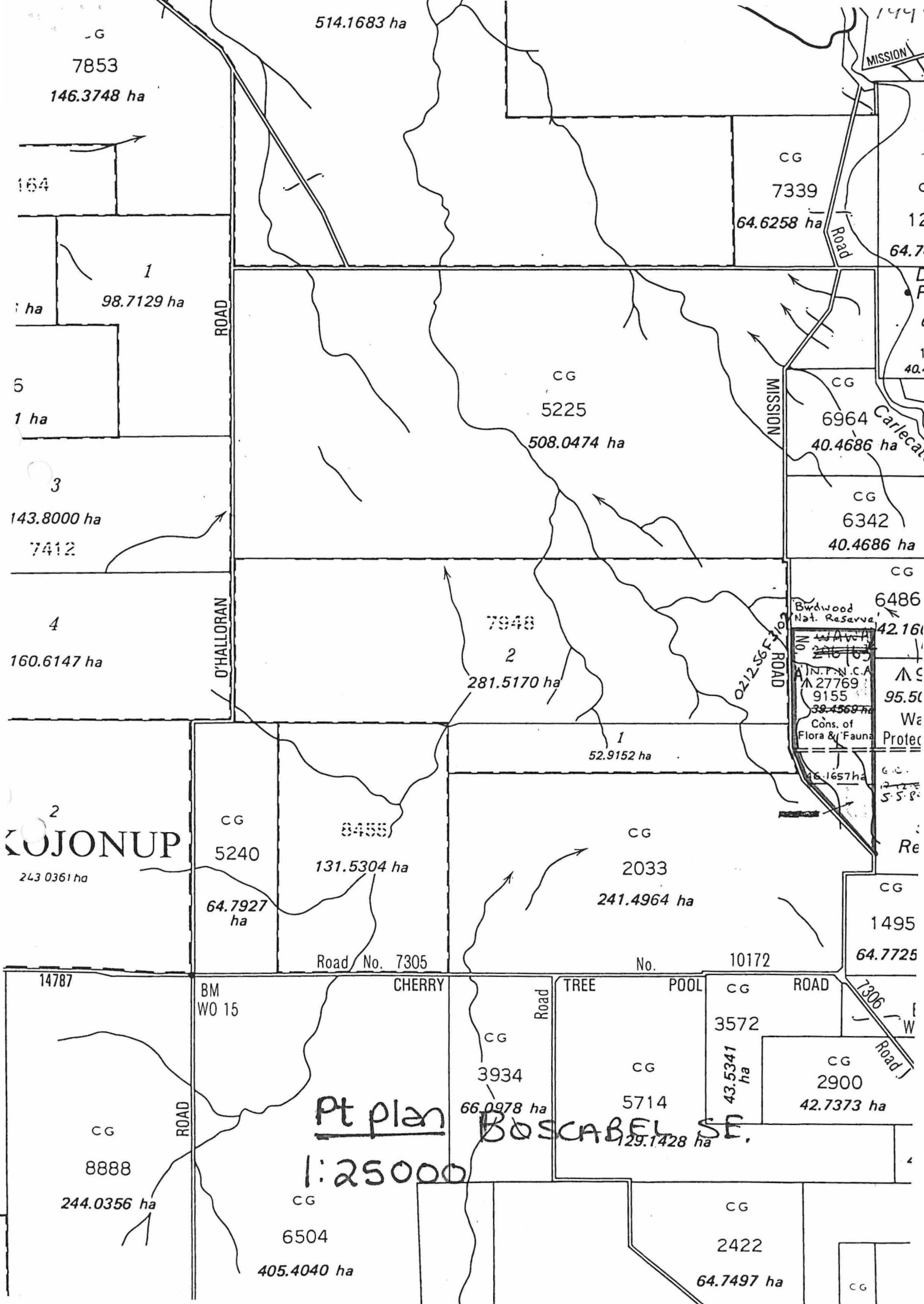
RD21-1-88

270

272

274

276



514.1683 ha

7853

146.3748 ha

164

1

98.7129 ha

ROAD

CG

7339

64.6258 ha

MISSION ROAD

12

64.74

5

1 ha

CG

5225

508.0474 ha

CG

6964

40.4686 ha

Carlecat

3

143.8000 ha

7412

CG

6342

40.4686 ha

O'HALLORAN ROAD

4

160.6147 ha

7948

2

281.5170 ha

Birdwood Nat. Reserve

6486

42.16

Cons. of Flora & Fauna

27769

9155

39.4569 ha

95.50

Wa

Protec

Re

2
KOJONUP

243 0361 ha

CG

5240

64.7927 ha

8455

131.5304 ha

CG

2033

241.4964 ha

Road No. 7305

No.

10172

CG

1495

64.7725

14787

BM
WO 15

CHERRY

Road

TREE

POOL

CG

ROAD

3572

CG

43.5341 ha

CG

2900

42.7373 ha

CG

8888

244.0356 ha

ROAD

Pt plan BOSABEL ST.

CG

3934

66.0978 ha

CG

5714

129.1428 ha

1:25000

CG

6504

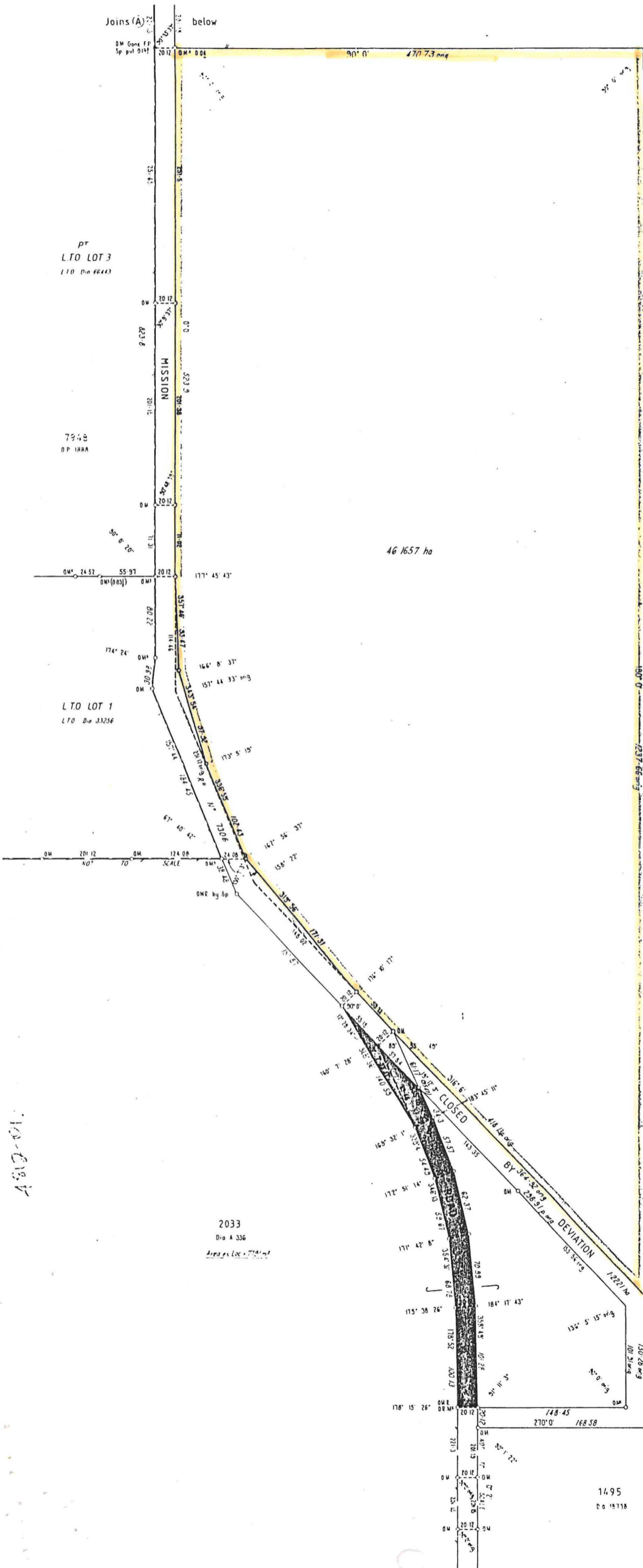
405.4040 ha

CG

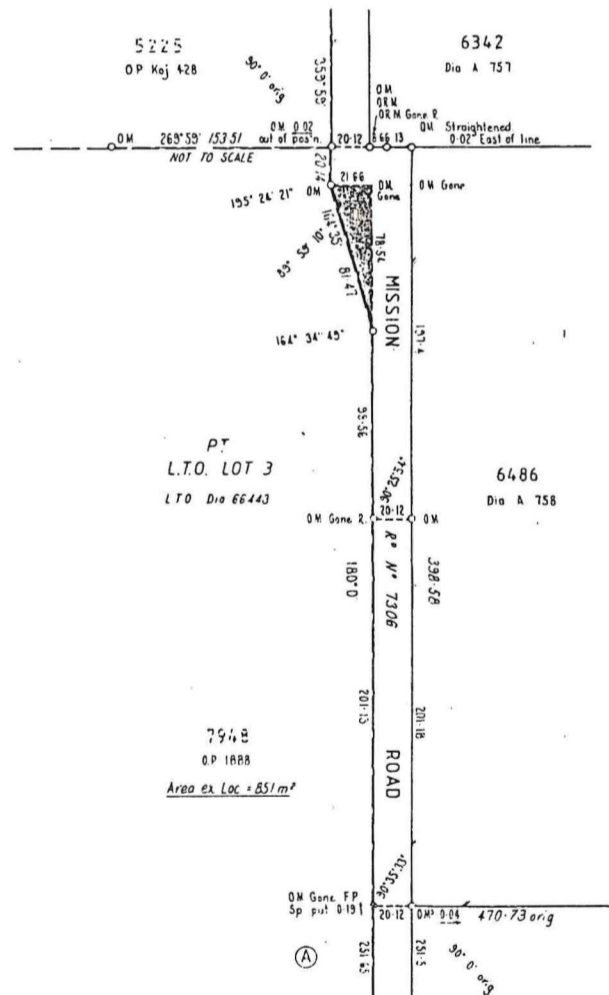
2422

64.7497 ha

CG



6486 Dia A 758



LOCATION 9155 (M 27769), ROAD DEVIATION FILE NO. 773/983
 EX LOC. 2033 AND ROAD WDG. EX LOC. 7948 SCALE 1:2000
 APPROVED BY THE SURVEYOR GENERAL

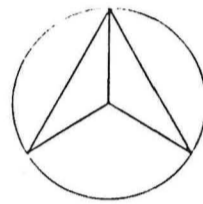
LAND DISTRICT KOJONUP
 SURVEYOR'S CERTIFICATE

I hereby certify that this survey was performed by me personally (or under my personal supervision) in accordance with the provisions of the Land Survey Act, 1961 (in force in the State of Karnataka) and the Rules made thereunder.

Surveyor: R. J. Cooper
 Date: 26/3/84
 Reference: 522272

Case No. 880/1984
 Date of survey: 23rd JUNE 1984
 Survey: 23rd JUNE 1984
 Field Book No. 853/84
 Reference: 522272

Inspector of Public Works
 R. J. Cooper



4813-01