

NATURE RESERVE

RESERVE NO: 29745

GOVERNMENT GAZETTE
Date Page No.

FILE NUMBER: 499/68

PURPOSE: Conservation of
Flora and Fauna 11.4.69 1225

NAME: Bowgada

CLASS (Land Act):

AREA: 137.5931 ha

VESTING: W.A.W.A. 11.4.69 1218

LOCATION NO(S): Bowgada Townsite
South side of Railway
Lot 54

CLASSIFICATION:
(Wildlife Act
Section 12A)

LITHO: 122/80 D,E2,3

LOCAL AUTHORITY: PERENJORI SHIRE

Notes:

CLAUSE 15

Class 'A' "Conservation of Flora and Fauna" Reserve 29745 is known as the Bowgada Nature Reserve and contains an area of 148.2003 hectares. The reserve is vested in the National Parks and Nature Conservation Authority pursuant to Section 7 of the Conservation and Land Management Act 1984. It is within the boundaries of Bowgada Townsite.

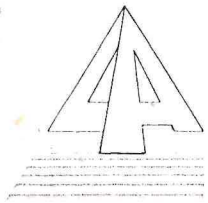
Following advice from the Ministry of Education that contiguous Class 'C' "School Site" Reserve No. 18625 was surplus to the Ministry's requirements DOLA has investigated the future usage of this area, comprising 4.0469 hectares, shown coloured dark red on the sketch.

It is now proposed that "School Site" Reserve 18625 be cancelled and its former contained lands included in "Conservation of Flora and Fauna" Reserve 29745. Support for this proposal has been received from the Shire of Perenjori and the Departments of Minerals and Energy and Conservation and Land Management. This 'tidy up' action will allow for the better management of the nature reserve.

In view of the 'A' Classification of Reserve 29745, Reserves Bill action is necessary to include this area into the reserve. This clause seeks to achieve this action.

Electoral District of Greenough
Agricultural Electoral Region
Shire of Perenjori

016009F 3102



Department of
LAND ADMINISTRATION

Your Ref:

Our Ref: 2046/69 B.G.

Telephone: 323 1278
Enquiries:

Executive Director
Department Conservation and
Land Management

Department of Conservation
and Land Management
23 SEP 1987
CONO. W.A.

RESERVE NO: 29745

I advise for your information that Executive Council has:-

1. approved of:-
 - a) the cancellation of Reserve No. 16877 (Bowgada Lot 49) "Cemetery".
 - b) the amendment of Reserve No. 29745 (Bowgada Lot 54) "Conservation of Flora and Fauna" to include Bowgada Lot 49 and of its area being increased accordingly.
2. issue an Order in Council, under Section 34B(1) of the said Act revoking the Order in Council dated April 2, 1969 whereby Reserve No. 29745 was vested in The Western Australian Wild Life Authority in trust for the purpose of "Conservation of Flora and Fauna" and approve the cancellation of the relevant Vesting Order accordingly.
3. issue an Order in Council under Section 33 of the said Act directing that Reserve No. 29745 (Bowgada Lots 54 and 49) shall vest in and be held by the National Parks and Nature Conservation Authority in trust for the purpose of "Conservation of Flora and Fauna".

Notice to this effect was published in the Government Gazette of 28 August, 1987 and I enclose a print showing the said amendment and the relevant Vesting Order.

A.A. Skinner

ACTING DIRECTOR
LAND OPERATIONS DIVISION *B.R.*

SEPTEMBER 18, 1987 *24-9-87*

Enc.

CLERK - WOODVALE.

Marine and Harbours Act 1981

PROCLAMATION

WESTERN AUSTRALIA } By His Excellency Professor Gordon Reid, Com-
GORDON REID, } panion of the Order of Australia, Governor of the
Governor. } State of Western Australia.
[L.S.]

UNDER section 9 (1) of the Marine and Harbours Act 1981, I, the Governor, acting with the advice and consent of the Executive Council, do hereby vest in the Minister for Transport, constituted under section 8 (1) of the Act, all real and personal property, or interest in any such property set out in the following Schedule.

Schedule

Port Denison—Reserve 40029 (Lot 581) and the marine navigation beacon established thereon.

Given under my hand and the Public Seal of the said State, at Perth, on 4 August 1987.

By His Excellency's Command,
GAVAN TROY,
Minister for Transport.

GOD SAVE THE QUEEN !

File No. 763/987.—And whereas by Order in Council dated 31 March 1987 Reserve 39912 was vested in The Commonwealth of Australia in trust for the purpose of "Repeater Station Site".

Now, therefore, His Excellency the Governor, by and with the advice and consent of the Executive Council, hereby directs that the beforementioned Orders in Council be revoked and the Vesting Orders cancelled accordingly.

G. PEARCE,
Clerk of the Council.

Land Act 1933

ORDER IN COUNCIL

WHEREAS by section 34B (2) of the Land Act 1933, it is made lawful for the Governor to revoke an Order in Council issued pursuant to section 34 of that Act.

File No: 767/04.—And whereas by Order in Council dated 6 May 1969 Reserve 9680 was placed under the control of the Wagin Road Board as a Board of Management for the purpose of "Water, Paper Bark Soak".

Now, therefore, His Excellency the Governor, by and with the advice and consent of the Executive Council, hereby directs that the beforementioned Order in Council be revoked and the appointment of Wagin Road Board as a Board of Management cancelled accordingly.

G. PEARCE,
Clerk of the Council.

AT a meeting of the Executive Council held in the Executive Council Chamber, at Perth, this 18th day of August 1987 the following Orders in Council were authorised to be issued:—

Land Act 1933

ORDERS IN COUNCIL

WHEREAS by section 34B (1) of the Land Act 1933, it is made lawful for the Governor to revoke an Order in Council issued pursuant to section 33 of that Act.

File No. 6247/98.—And whereas by Order in Council dated 21 July 1960 Reserve 5894 was vested in the Minister for Works and Water Supply in trust for the purpose of "Water".

File No. 1902/02.—And whereas by Order in Council dated 4 December 1918 Reserve 8282 was vested in The Cue-Day Dawn Road Board in trust for the purpose of "Road Board Requirements".

File No. 3651/98 V2.—And whereas by Order in Council dated 3 December 1919 Reserve 9457 was vested in the Municipality of Narrogin in trust for the purpose of "Park and Recreation".

File No. 10108/04.—And whereas by Order in Council dated 28 January 1986 Reserve 10717 was vested in the original Lands Trust in trust for the purpose of "Use and benefits of Aboriginal Inhabitants".

File No. 8000/11.—And whereas by Order in Council dated 31 March 1987 Reserve 14114 was vested in the National Parks and Nature Conservation Authority in trust for the purpose of "Conservation of Flora and Fauna".

File No. 5371/06, V6.—And whereas by Order in Council dated 20 February 1980 portion of Reserve 23251 was vested in the City of Perth in trust for the purpose of "Recreation".

File No. 5006/950.—And whereas by Order in Council dated 26 August 1986 Reserve 23988 was vested in the Honourable Ian Frederick Taylor, M.L.A. Minister for Health for the time being and his successors in office, in trust for "Hospital and Allied Purposes" with power, to lease the whole or any portion thereof for any term.

File No. 2046/969.—And whereas by Order in Council dated 2 April 1969 Reserve 29745 was vested in The Western Australian Wildlife Authority in trust for the purpose of "Conservation of Flora and Fauna".

File No. 2212/70.—And whereas by Order in Council dated 3 December 1980 Reserve 30541 was vested in the Minister for Water Resources in trust for the purpose of "Water and Conservation of Flora and Fauna".

File No. 1809/71.—And whereas by Order in Council dated 26 August 1981 Reserve 31060 was vested in the Shire of Halls Creek in trust for the purpose of "Depot Site".

File No. 15045/08.—And whereas by Order in Council dated 19 April 1983 Reserve 37672 was vested in the Shire of Leonora in trust for the purpose of "Tourist Centre".

Land Act 1933

ORDERS IN COUNCIL

WHEREAS by section 33 of the Land Act 1933, it is made lawful for the Governor to direct that any Reserve shall vest in and be held by any person or persons to be named in the order in trust for the like or other public purposes to be specified in such order; and whereas it is deemed expedient as follows:—

File No. 6247/98.—That Reserve No. 5894 (Mount Magnet Lot 184) should vest in and be held by the Water Authority of Western Australia in trust for the purpose of "Water".

File No. 3125/96 V4.—That Reserve No. 6203 should vest in and be held by the Water Authority of Western Australia in trust for the purpose of "Reservoirs, Aqueducts, Water-courses and Catchment Area."

File No. 6565/03.—That Reserve No. 8787 (Hampton Location 201) should vest in and be held by the Shire of Boulder in trust for the purpose of "Parkland".

File No. 3651/98 V2.—That Class A Reserve No. 9457 (Narrogin Lots 559 and 1629) should vest in and be held by the Town of Narrogin in trust for the purpose of "Parklands and Recreation".

File No. 767/04.—That Reserve No. 9680 (Williams Location 8867) should vest in and be held by the Shire of Dumbleyung in trust for the purpose of "Water and Public Utility".

File No. 10108/04.—That Reserve No. 10717 (Marble Bar Lot 291) should vest in and be held by the Shire of East Pilbara in trust for the purpose of "Recreation".

File No. 1968/10.—That Reserve No. 12632 (Wellington Location 5483) should vest in and be held by the National Parks and Nature Conservation Authority in trust for the purpose of "Conservation of Flora and Fauna, and Water".

File No. 8000/11.—That Reserve No. 14114 (Minnivale Lots 65, 87 and 106) should vest in and be held by the National Parks and Nature Conservation Authority in trust for the purpose of "Conservation of Flora and Fauna".

File No. 1967/891 V2.—That Reserve No. 17438 (Northampton Lots 145, 146, 147, 148, 149, 343 and 318) should vest in and be held by the Shire of Northampton in trust for the purpose of "Recreation".

File No. 3338/66.—That Reserve No. 28906 (Canning Location 2115) should vest in and be held by the City of Armadale in trust for the purpose of "Public Recreation".

File No. 2046/969.—That Reserve No. 29745 (Bowgada Lots 54 and 49) should vest in and be held by the National Parks and Nature Conservation Authority in trust for the purpose of "Conservation of Flora and Fauna".

Land Bank (Reserve Action Sheet)

File No. 1116/987.

VICTORIA—No. 40120. (Stock Sale Yards and Parking), Location No. 11733 (11.875 3 ha). (Public Plan Encabba 1:10 000 16.21) (Coolimba-Encabba Road Shire of Carnamah.)

File No. 1362/987.

LAKE GRACE—No. 40122, National Television Site, Lot No. 330 (3 028 m²). Diagram 87956, (Original Plan Lake Grace 1:2 000 06.17 (Dewar Street).)

File No. 594/987.

KWINANA AND COCKBURN SOUND—No. 40123, Sewerage, Lot No. 245 (7.371 8 ha) Location No. 2905. (Public Plan Perth 08.01 09.01 Peel 09.39 09.40 (Rockingham Road City of Cockburn).)

File No. 1419/987.

DENMARK—No. 40135, (Drainage), Lot No. 992 and 993 (500 m²). (Original Plan 15094, Public Plan Denmark 1:2 000 21.11 (Industrial Road).)

File No. 1519/987.

JILBADJI.—No. 40140, (Trigg Station and Radio Base Site) Location No. 1003 (2.25 ha). (Diagram 87893, Public Plan 6/80 (near Meranda North Road Shire of Yilgarn).)

File No. 785/987.

KING.—No. 40143, (Drainage), Location No. 676 (1.280 1 ha). (Original Plan 13705 Public Plan Deception Range NE 1:25 000 (near Broilga Road Shire of Wyndham-East Kimberley).)

File No. 482/986.

WARRAMBOO.—No. 40144, (Tank site), Lot No. 70 (494 m²), (Diagram 87891 Public Plan Yalgoo Townsite (near Henty Street Yalgoo).)

File No. 3196/986.

PARABURDOO.—No. 40151, (Use and Requirements of the Shire of West Pilbara), Lot No. 23 (1 339 m²). (Public Plan Turee Creek 1:250 000).

File No. 8469/96.

PERTH.—No. 40152, (Alcohol and Drug Authority Purposes), Lot No. 017 and 763 (5 925 m²) (Diagrams 60/58 and 62547 Public Plan 1:2 000 14.24 and 14.25 (Wittenoom Street).)

N. J. SMYTH,
Executive Director.

AMENDMENT OF RESERVES

Department of Land Administration,

Perth, 18 August 1987.

HIS Excellency the Governor in Executive Council has been pleased to approve, under section 37 of the Land Act 1933 of the amendment of the following Reserves:—

File No. 15045/08.—No. 6721 (Leonora Lot 157) "Schoolsite" to include Leonora Lot 976 as surveyed and shown on Lands and Surveys Diagram 84881 and of its area being increased to 1.699 7 hectares accordingly. (Plan Leonora Townsite 2 000 Sheet 1 (Trump Street).)

File No. 1663/99V3.—No. 6936 (Warrambo District and Yalgoo Lot 195) "Common" to exclude Warrambo Location 70 as surveyed and shown on Land Administration Diagram 87891 and of its area being reduced to 988.261 2 hectares accordingly. (Public Plan Yalgoo townsite (near Henty Street).)

File No. 6565/03.—No. 8787 (Hampton District) "Conservation of Flora" to comprise Hampton Location 201 as surveyed and shown on Original Plan 16815 and of its area being reduced to 784.266 0 hectares accordingly. (Public Plan Kalgoorlie-Boulder Reg. 6.7, 49/80 and 50/80 (Great Eastern Highway).)

File No. 1968/10.—No. 12632 (Wellington District) "Conservation of Flora and Fauna, and Water" to comprise Wellington Location 5483 as surveyed and shown on Original Plan 16718 in lieu of Location 4778 and of its area being increased to 38.033 9 hectares accordingly. (Public Plan Hamei S.W. 1:25 000 (Riverdale Road Shire of Harvey).)

File No. 8000/11.—No. 14114 (Minnivale Lots 33, 64, 87 and 106) "Conservation of Flora and Fauna" to exclude Lots 33 and 64 and include Lot 65 and of its area being increased to about 150.346 0 hectares accordingly. (Plan Minnivale Townsite 1:2 500 9.28, 9.29, 10.28 and 10.29 (Minnivale Townsite).)

File No. 3034/79.—No. 22364 (Victoria District) "Deviation of De Grey Mullewa Stock Route" to comprise Victoria Location 8599 as surveyed and shown on Land Administration Diagram No. 52783 and of its area being increased to 32.205 4 hectares accordingly. (Plan 156B/40 DE1).

File No. 5028/49V3.—No. 23136 (Bulara Locations 51, 67 and 75) "Common" to exclude that portion coloured dark brown on Land Administration Diagram 87987 and that portion now comprised in Location 74 and of its area being reduced to 2 817.022 5 hectares accordingly. (Plan Halls Creek Townsite 1:2 000 33.24 (Duncan Highway).)

File No. 7235/51.—No. 23404 (Howatharra Townsite) "Community Centre" to comprise Howatharra Lot 126 as surveyed on Land Administration Diagram 87450 in lieu of Howatharra Lots 123 and 124 and of its area being reduced to 4 250 square metres accordingly. (Public Plan Howatharra Townsite (North West Coastal Highway).)

File No. 7234/51.—No. 23405 (Howatharra Townsite) "Recreation" to comprise Howatharra Lot 125 as resurveyed on Land Administration Diagram 87450 and of its area being reduced to 1.440 1 hectares accordingly. (Public Plan Howatharra Townsite. (North West Coastal Highway).)

File No. 5006/950.—No. 23988 (Canning District) "Hospital and Allied Purposes" to comprise Canning Location 3538, as surveyed and shown on Land Administration Diagram 87852, in lieu of Locations 1280 and 1665, and of its area being increased to 15.447 4 hectares accordingly. (Plan Perth 1:2 000 23.05 (Ecko Road Armadale).)

File No. 2046/969.—No. 29745 (Bowgada Lot 54) "Conservation of Flora and Fauna" to include Bowgada Lot 49 and of its area being increased to 145.686 8 hectares accordingly. (Plan Bowgada 1:2 000 30.35 (Shire of Perenjori).)

File No. 1362/987.—No. 30062 (Lake Grace Lots 247 and 324) "Caravan Park" to exclude Lake Grace Lot 330 as surveyed and shown on Lands and Surveys diagram 87956 and of its area being reduced to 1.531 4 hectares accordingly. (Public Plan: Lake Grace 1:2 000 06.17 (Dewar Street).)

File No. 6417/07V3.—No. 30414 (Nelson District) "Gravel" to comprise Nelson Location 12880 as surveyed and shown on Land Administration Diagram 87995 and of its area being reduced to 10.612 9 hectares accordingly. (Public Plan Boyup Brook SE 1:25 000 (Boyup Brook Kojonup Road).)

File No. 1809/71.—No. 31060 (Bulara District) "Depot Site" to comprise Bulara Location 74 as surveyed and shown on Land Administration Diagram 87987 in lieu of Bulara Location 19 and of its area being increased to 2.427 4 hectares accordingly. (Plan Halls Creek Townsite 1:2 000 33.24 (Duncan Highway).)

File No. 1593/979.—No. 36107 (Victoria Location 11357) "Government Requirements" to exclude Victoria Location 11733 as surveyed and shown on Land Administration Diagram 87945 and of its area being reduced to 4.627 9 hectares accordingly. (Public Plan Encabba 1:10 000 16.21 (Coolimba Encabba Road Shire of Carnamah).)

File No. 3590/986.—No. 39876 (Jandakot Agricultural Area) "Sewerage" to comprise Jandakot Agricultural Area Lot 587 in lieu of Lot 554 and of its area remaining unaltered. (Public Plan Perth 1:2 000 14.11 and 15.11 (Castlemain Heights).)

N. J. SMYTH,
Executive Director.

CANCELLATION OF RESERVES

Department of Land Administration,

Perth, 28 August 1987.

HIS Excellency the Governor in Executive Council has been pleased to approve, under section 37 of the Land Act 1933 of the cancellation of the following Reserves:—

File No. 7163/00.—No. 7461 (Lyons District) "Water". (Plan Mt Phillips 1:250 000 (Cobra Station Shire of Upper Gascoyne).)

File No. 1902/02.—No. 8282 (Cue Lot 328) "Roads Board". (Plan Cue 1:2 000 16.07 (Austin Street).)

File No. 3372/17.—No. 16877 (Bowgada Lot 49) "Cemetery". (Plan Bowgada 1:2 000 30.35).

File No. 15045/08.—No. 37672 (Leonora Lot 976) "Tourist Centre". (Plan Leonora Townsite 2 000 Sheet 1 (Trump Street).)

N. J. SMYTH,
Executive Director.

25 October 1996]

GOVERNMENT GAZETTE, WA

5645

GOV. PRINTING OFFICE
PERTH, W.A.

13388, 13389, 13390, 13391, 13392, 13393, 13394, 13395, 13396, 13397, 13398, 13399, 13400, 13401, 13402, 13403, 13404, 13405, 13406, 13407, 13408, 13409, 13410, 13411, 13412, 13413, 13414, 13415, 13416, 13417, 13418, 13420, 13421, 13422, 13423, 13424, 13425, 13426, 13427, 13428, 13432, 13463 and 13481 as shown bordered red on Reserve Plan 367 (Sheets 1 to 6 inclusive) and Miscellaneous Diagrams 309, 316 and 525 and its area be established at about 115447 hectares.

DOLA File: 604/978

- 7. (i) Class 'C' Reserve 43182 (Canning Location 3893) "Conservation of Flora and Fauna" is cancelled.
- (ii) Class 'A' Reserve 23076 (Canning Location 3766) "Conservation of Flora and Fauna" is amended by the inclusion of Locations 3893 and 4107 (formerly Lot 35 on Plan 4742) and its area being increased to 21.9901 hectares.
Public Plans: BG34(2) 23.21, 24.21 and 24.22
DOLA File: 1930/950.
- 8. (i) Class 'A' Reserve 34772 (Meenaar Lot 71) "Conservation of Flora and Fauna" is cancelled.
- (ii) Class 'A' Reserve 29977 (Avon Location 28608) "Conservation of Flora and Fauna" is amended by the inclusion of Meenaar Lot 71 and its area being increased to 94.1208 hectares.
Public Plans: Meenaar Townsite
DOLA File: 3592/968
- 9. (i) Class 'C' Reserve 18625 (Bowgada Lot 52) "School Site" is cancelled.
- (ii) Class 'A' Reserve 29745 (Bowgada Lot 59) "Conservation of Flora and Fauna" is amended by the inclusion of Lot 52 and its area being increased to 152.2472 hectares.
Public Plan: BG41 (2) 30.35
DOLA File: 2046/969
- 10. Class 'A' Reserve 15162 (Plantagenet District) "Parklands" is amended by:-
 - (a) the excision of that area now contained in Location 7761.
 - (b) redescribing the reserve to comprise Plantagenet Location 6923 on Land Administration Plan 18597 and of its area being reduced to 58.0970 hectares.
Public Plans: Mount Barker (25) SE and BJ27(10) 8.2
DOLA File: 8777/913
- 11. Class 'A' Reserve 18325 (Swan Locations 3301, 3762, 5563, 7727 and 7583) "Recreation" is amended by the excision of the area now comprised on Location 11985 and its area being reduced to 161.5586 hectares.
Public Plans: BG34(2) 14.28 and 14.29
DOLA File: 5192/896 V7
- 12. Class 'A' Reserve 25039 (Emu Hill Lots 1 to 14 inclusive, 16, 17, 19 to 63 inclusive, 66, 67, 71, 72 and 73) "Conservation of Flora and Fauna" is amended by—
 - (a) the inclusion of Lot 74 (formerly Lot 15 on Plan 1711),
 - (b) by recalculation of its area so that the reserve comprises 61.7839 hectares.
Public Plan: Emu Hill Townsite
DOLA File: 2318/993
- 13. Class 'A' Reserve 39962 (Hamersley Lots 16 and 17, North Beach Lots 709 and 710 and Waterman Lots 4 and 6) "Conservation of Flora and Fauna, and Passive Recreation" is amended by the inclusion of North Beach Lot 715 and its area being increased to 95.9144 hectares.
Public Plan: BG34(2) 7.35
DOLA File: 3129/977 V4
- 14. (i) Class 'A' Reserve 35291 (Avon Location 28572) "Conservation of Flora and Fauna" is cancelled.
- (ii) Class 'A' Reserve 33254 (Avon Location 29024) "Conservation of Flora and Fauna" is amended by the inclusion of Location 28572 and its area being increased to 14.1015 hectares.
Public Plans: Northam (25) SW and Toodyay (25) SE
DOLA File: 544/972
- 15. Class 'A' Reserve 38924 (Avon Locations 28805 and 28937) "Conservation of Flora and Fauna" is amended by the inclusion of Location 29096 on Diagram 91497 and its area being increased to 931.7567 hectares.
Public Plan: Toodyay (25) SW, BG35(10) 8.3 and 8.4
DOLA File: 911/984 V2
- 16. (i) Class 'A' Reserve 34606 (Milyuga Location 13) "Conservation of Flora and Fauna" is amended by the excision of that area now comprised in Milyuga Location 14 on Reserve Diagram 1303 and of its area being reduced to about 1,842,864 hectares.
Public Plan: Rawlinson 1:500,000
DOLA File: 1687/976
- (ii) Class 'A' Reserve 29452 (Milyuga District) "Use and Benefit of Aboriginal Inhabitants" is amended to comprise Milyuga Location 14 on Reserve Diagram 1303 and of its area being increased to about 20,566 hectares.
Public Plan: Rawlinson 1:500,000
DOLA File: 1397/968

October 18, 1996.

6-11-96

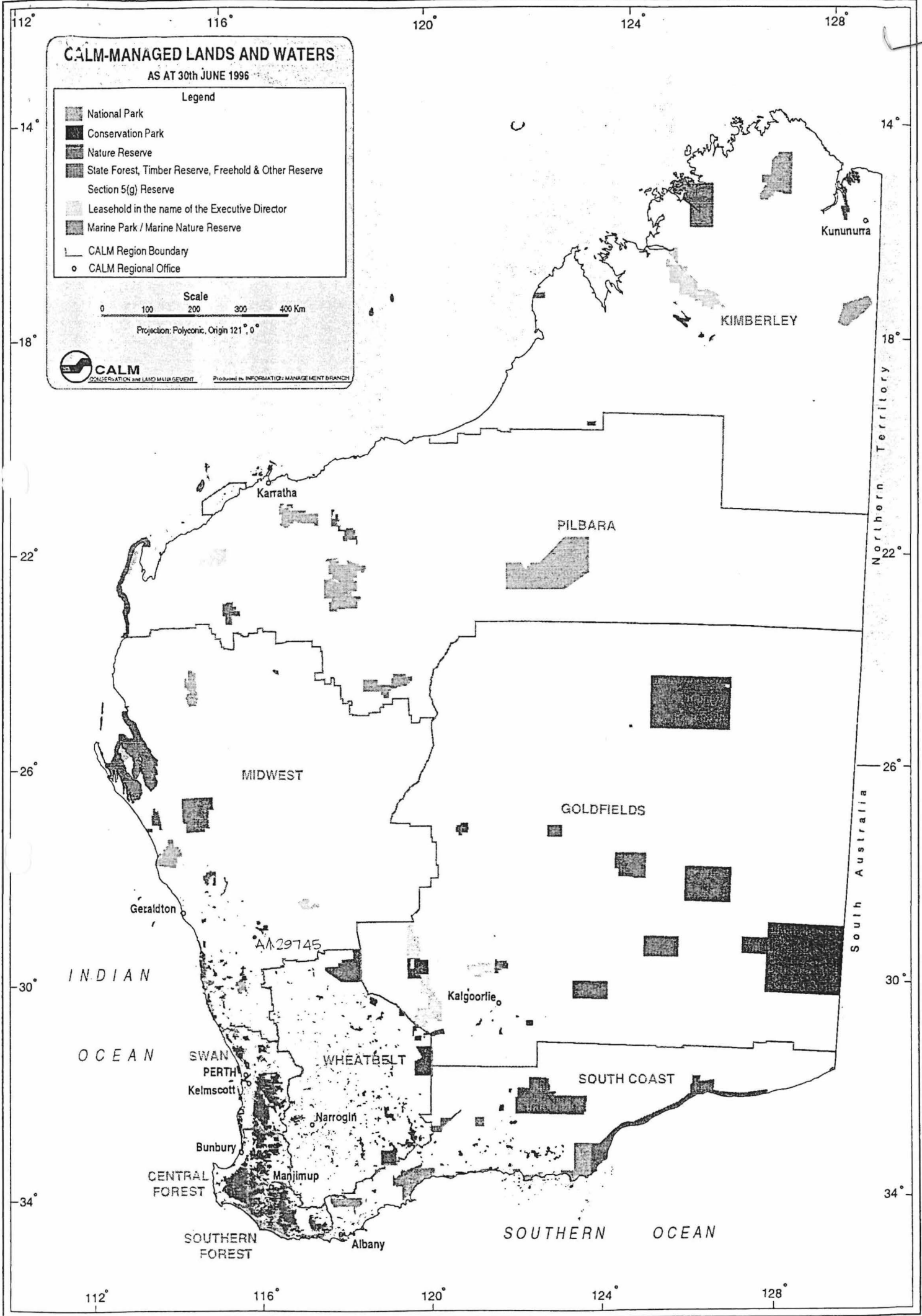
MR

L. J. Ryan

TO CLERK WOODVALL
FOR YOUR INFORMATION

A. A. SKINNER, Chief Executive.

3: Mr. Collins for your letter pls.
MR



CALM-MANAGED LANDS AND WATERS
 AS AT 30th JUNE 1996

Legend

- National Park
- Conservation Park
- Nature Reserve
- State Forest, Timber Reserve, Freehold & Other Reserve
- Section 5(g) Reserve
- Leasehold in the name of the Executive Director
- Marine Park / Marine Nature Reserve
- CALM Region Boundary
- CALM Regional Office

Scale
 0 100 200 300 400 Km

Projection: Polyconic, Origin 121°, 0°

CALM
 COOPERATION AND LAND MANAGEMENT

Produced by: INFORMATION MANAGEMENT BRANCH

Northern Territory

South Australia

INDIAN OCEAN

SOUTHERN OCEAN

AA29745

55

(7197)

FORMED

C.G.
5594
392.8790ha

2046/69
M29745
54
Conservation of Flora
and Fauna
abt. 137.6 ha.
N.P.N.C.A.
145.6868ha

M16877
49
Cemetery
8.0937ha

BOWGADA T/S.

C.G.
5470
404.6856 ha.

C.G.
5473
404.6856 ha.

INSET-EXTENT OF TOWNSITE B

in: BOWGADA 30.25
scale: 1:10 000

Manager

Local Authority: State of Penzance

418.200 MET

GRID INTERVAL 1000 METRES

115° 10' 0"

72/86-15M-MS/7840

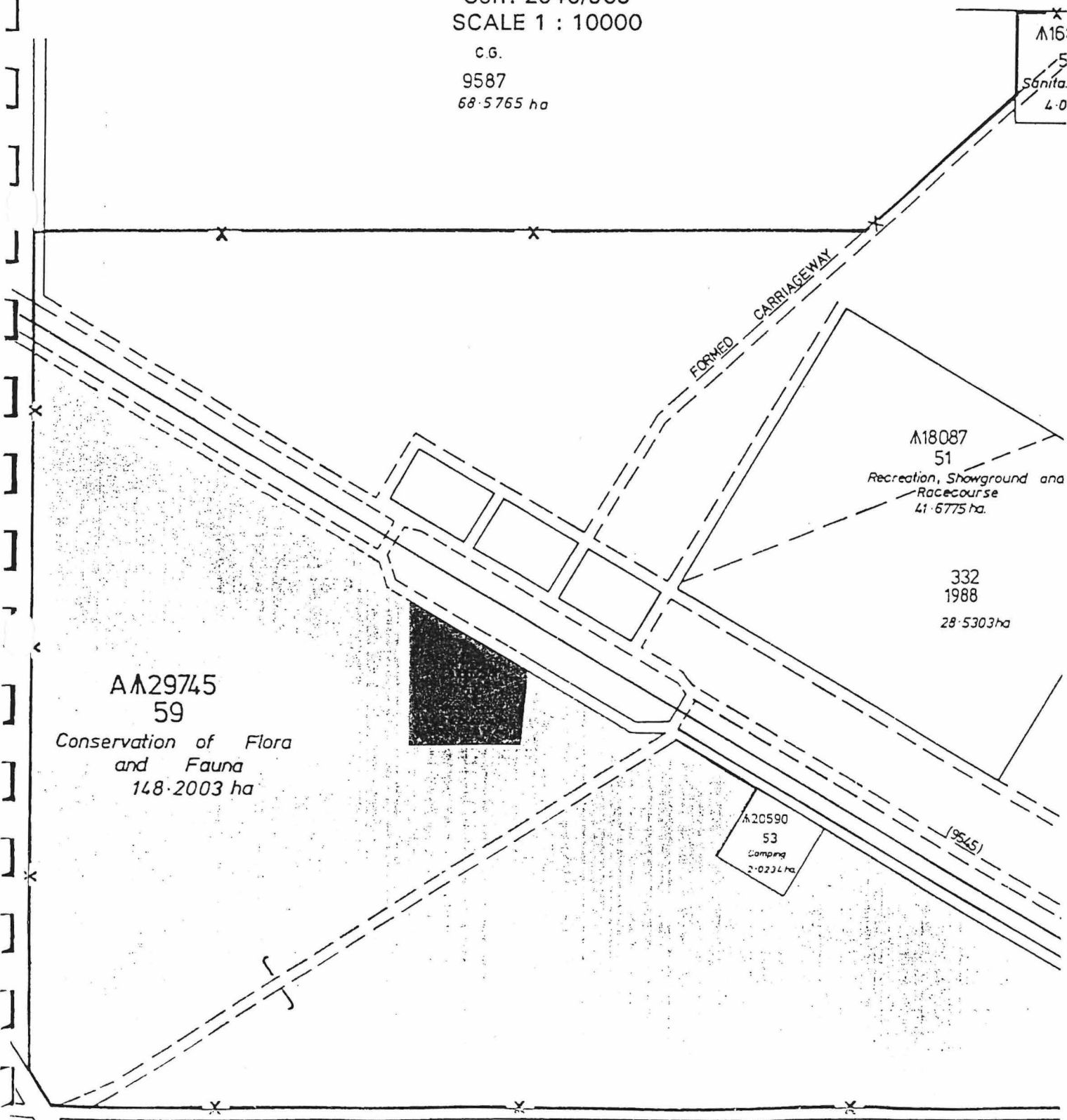
RECORDS



1. CANCELLATION OF CLASS "C" RESERVE 18625, BOWGADA LOT 52, COLOURED DARK RED.
2. AMENDMENT OF CLASS "A" RESERVE 29745 TO INCLUDE BOWGADA LOT 52, COLOURED DARK RED.

VICTORIA DISTRICT
 PUBLIC PLAN : BG41 (2) 30.35
 Corr. 2046/969
 SCALE 1 : 10000
 C.G.
 9587
 68.5765 ha

16
 5
 Sanita.
 4.0



C.G.
 5470

