

NATURE RESERVE

RESERVE NO: "A" 30897

GOVERNMENT GAZETTE
Date Page No.

FILE NUMBER: 113/67

PURPOSE: Conservation of
Flora and Fauna 18.6.71 2159

NAME: Wanjarri Wildlife ^{Nature Reserve} 4.5.70 1148
Sanctuary ~~28.1.72~~ 181

CLASS (Land Act): "A" 18.6.71 2148

AREA: 53,248.1302 ha 18.6.71 2159

VESTING: W.A.W.A. 18.6.71 2149

LOCATION NO(S): Kaluwiri Loc 10
Nabberu Loc 15

CLASSIFICATION:
(Wildlife Act
Section 12A)







LITHO: 53/300 52/300

LOCAL AUTHORITY: LEONORA SHIRE
(small portion in Wiluna)

Notes:

RESERVE ACTION SHEET: CONSERVATION RESERVES
--

RESERVE NUMBER: 30897**LOCAL GOVERNMENT:** Shire of Leonora and
Shire of Wiluna**NAME:** Wanjarri Nature Reserve**PURPOSE:** Conservation of Flora and Fauna**VESTING:** Conservation and Parks Commission, Tjiwarl Aboriginal Corporation**ACTION:** Addition of 8477.73 hectares to class A Nature Reserve and Joint Vesting**Total Area:** 60967.89 hectares**REASON FOR ACTION:** Indigenous Land Use Agreement WI2022/012 registered on 21/02/2023 and implemented as part of Plan for Our Parks – Wanjarri Nature Reserve and to complete a land exchange that was negotiated through whole-of-Government agreement in 2011 requested by BHP.**Date of amendment:** 20/02/2024**Map:** Attached**Customer advice:** Attached**Proposal Summary:** MIN1600-23**Recommended IUCN classification:** 1a**Native Title:** Tjiwarl

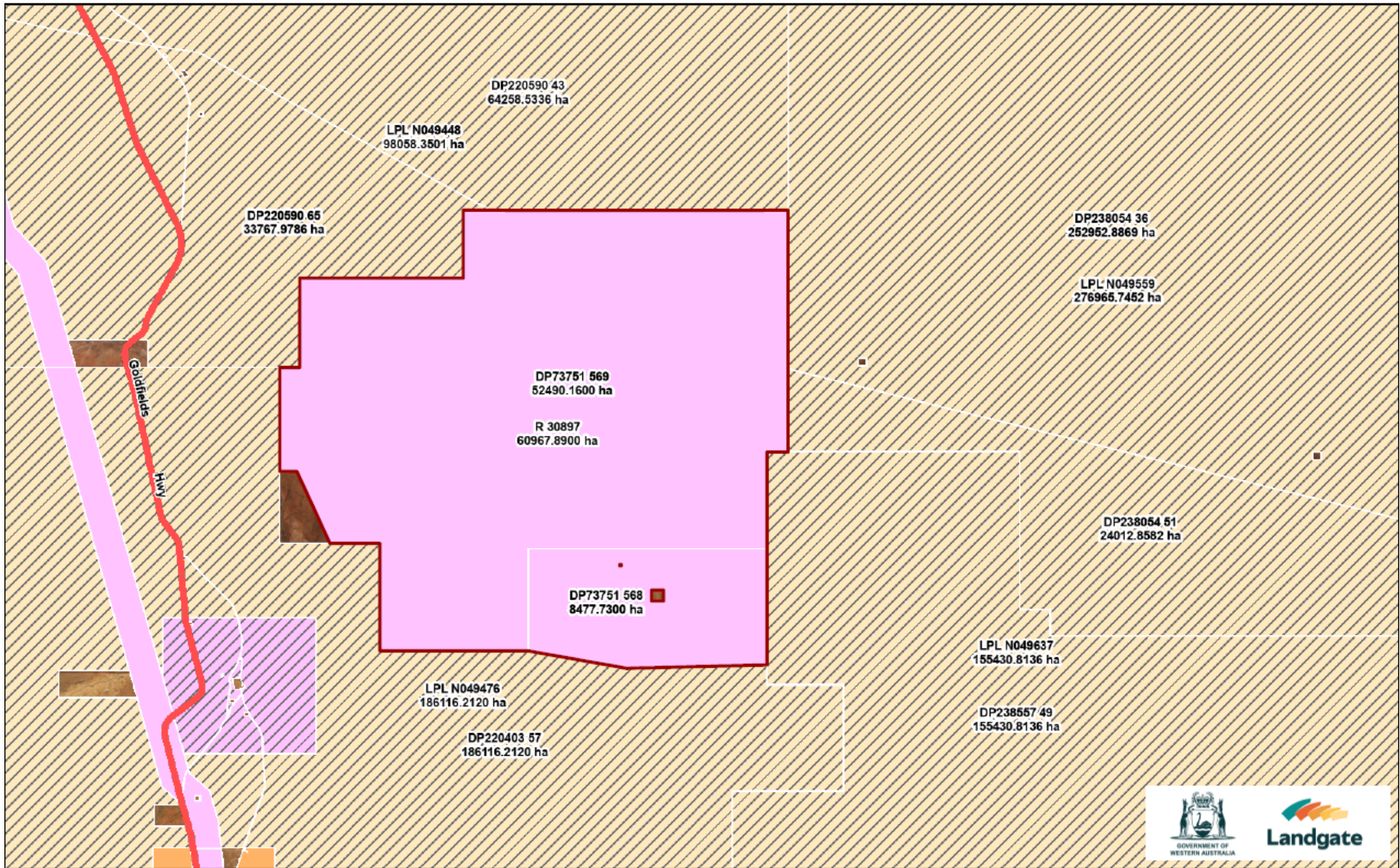
1. LAND UNIT LEADER	To note	 13/3/26
2. LAND UNIT	Send scan of RAS, customer advice, Reserve Enquiry Detail and maps to:	 20/3/26
	• Lisa Wright (Kensington) DIGITAL COPY	 20/3/26
	• District Manager DIGITAL COPY	 20/3/26
	• Regional Manager DIGITAL COPY	 20/3/26
	• Geoffrey Banks GIS Branch DIGITAL COPY	N/A
	• Matt Cavana Vis Comms PVS DIGITAL COPY	 20/3/26
	• Attach Landgate RDR to file	Yes
	Added to completed proposals spreadsheet	N/A
Create Conservation Commission summary	N/A	
TENIS amended	N/A	
3. EXECUTIVE DIRECTOR, PARKS AND VISITOR SERVICES	To note	
4. KM	File Number: 2023-003518	

**Customer Advices for Reserve Actions
1/02/2024 - 29/02/2024**

Shire of Leonora 1/02/2024 - 29/02/2024

Reserve No.	Land Description	DPLH File No.	Volume/Folio	Action	Document No.	Registered	Street Name	Area	Public Plans
30897	Lot 569 on Deposited Plan 73751	02945-1964	3162-538	Order for Addition of Land to Certain Class 'A' Reserves to & area = 60967.89 Hectares	P891743	20/02/2024		60967.89 Ha	Sir Samuel (250)
30897	Lot 569 on Deposited Plan 73751	02945-1964	3162-538	Revocation of Management Order No. M033137.	P891742	20/02/2024		52490.16 Ha	Sir Samuel (250)
54057	Lot 500 on Deposited Plan 417098	02747-1986	3176-502	Management Order to Shire of Leonora of PO Box 56, Leonora WA 6438 for the designated purpose of "Parking and Public Amenities"	P863208	23/01/2024	Tower Street, Leonora	0.167 Ha	
54057	Lot 500 on Deposited Plan 417098	02747-1986	3176-502	Reserve Creation for the designated purpose of "Parking and Public Amenities".	P863205	23/01/2024	Tower Street, Leonora	0.167 Ha	

-- Map Viewer Plus --



OFFICIAL

Author: [https://map365feplus.app/landgate/MapViewerPlus?land_id=4038180&layers=\(%22on%22.%20\[%22Lot%20on%20Plan%20-%20Annotation%22\]&theme=hybrid](https://map365feplus.app/landgate/MapViewerPlus?land_id=4038180&layers=(%22on%22.%20[%22Lot%20on%20Plan%20-%20Annotation%22]&theme=hybrid)

0 3.55 7.1 10.65 14.2 km

OFFICIAL

Reserve Details Report - 30897

Reserve	30897	Legal Area (ha)	60967.89
Name	WANJARRI NATURE RESERVE	Status	CURRENT
Type	N/A	Current Purpose	CONSERVATION OF FLORA & FAUNA
File Number	02945-1964-01RO;02945-1964-09RO		
Notes	N/A		
Additional Reserve Information	RESERVE COMPRISES LOTS 568 & 569 ON DP73751 (P891743)		

Class	Responsible Agency	Date of Last Change
A	DEPARTMENT OF BIODIVERSITY, CONSERVATION AND ATTRACTIONS (SCLM)	22/02/2024

Management Order	Document Number
VEST CONSERVATION AND PARKS COMMISSION, TJIWARL (ABORIGINAL CORPORATION) RNTBC	P891744

Land Use
FAUNA
PROTECTION OF FLORA
CONSERVATION

Local Government Authority
SHIRE OF LEONORA
SHIRE OF WILUNA

CLT Number	Parcel Identifier	Street Address, Suburb	File Number	PIN	Area (m ²)
LR3162/537	Lot 568 On Deposited Plan 73751	No Street Address Information Available	02945-1964-01RO	11993180	84777300
LR3162/538	Lot 569 On Deposited Plan 73751	No Street Address Information Available	02945-1964-09RO	11993181	524901600

Previous Certificates of Title	Status
--------------------------------	--------

OFFICIAL

Page 2

Document Number/Gazette Page	Date	Type	Text
P891742	20/02/2024	Vesting Revoked	REVOKED
P891743	20/02/2024	Current Area	60967.8900
P891744	20/02/2024	Current Vesting	VEST CONSERVATION AND PARKS COMMISSION, TJIWARL (ABORIGINAL CORPORATION) RNTBC
P520832	19/04/2023	Current Name	WANJARRI NATURE RESERVE
M033134	30/08/2012	Vesting Revoked	REVOKED
M033136	30/08/2012	Historical Area	52490.1600
M033137	30/08/2012	Historical Vesting	MANAGEMENT ORDER CONSERVATION COMMISSION OF WESTERN AUSTRALIA
N/A	25/07/2001	Correspondence File Number	02945/1964/01RO
H819596	24/07/2001	Location	KALUWIRI LOC 122
1148	04/05/1979	Historical Name	WANJARRI NATURE RESERVE
181	28/01/1972	Historical Name	WANJARRI WILDLIFE SANCTUARY
2148	18/06/1971	Class	A
2149	18/06/1971	Historical Vesting	VEST W A WILDLIFE AUTHORITY
2159	18/06/1971	Original Gazettal and page	ORIGINAL GAZETTE
N/A	18/06/1971	Current Purpose	CONSERVATION OF FLORA & FAUNA
N/A	18/06/1971	Formerly	KALUWIRI LOC 10, NABBERU LOC 15
N/A	18/06/1971	Historical Area	131579.0.0 (53248.1302)
N/A	18/06/1971	Public Plan	SIR SAMUEL 1:250000
N/A	18/06/1971	Street Name	NR KALGOORLIE-MEEKATHARRA RD

date: Feb 26, 2026, 2:30:59 PM