

NATURE RESERVE

RESERVE NO: 32204

GOVERNMENT GAZETTE
Date Page No.

FILE NUMBER: 340/70

PURPOSE: Conservation of Flora
and Fauna 17.8.73 3080

NAME: Moojebing

CLASS (Land Act):

AREA: 43 ha 17.8.73 3080

VESTING: W.A.W.A. 17.8.73 3062

LOCATION NO(S): Moojebing Townsite
See Plan on File

CLASSIFICATION:
(Wildlife Act
Section 12A)

LITHO: 416/80

LOCAL AUTHORITY: KATANNING SHIRE

Notes:

RESERVE ACTION SHEET: CONSERVATION RESERVES

RESERVE No. 32204

LOCAL GOVERNMENT: Katanning

NAME: Moojebing Nature Reserve

PURPOSE: Conservation of Flora & Fauna **CLASS:** A

VESTING: Conservation Parks Commission

ACTION

Addition of Lot 138-151 on Deposited Plan 222816 and Lots 288-290 on Deposited Plan 415904, being former Reserve 9663.

Total Area: 44.4000 to 59.9804 hectares

REASON FOR ACTION:

In 2011 Reserve 9663 was identified as surplus to the requirements of the Department of Water. Following advice from the Department of Regional Development and Lands, the Department of Parks and Wildlife was invited to accept management of the reserve for addition to the adjacent Moojebing Nature Reserve (class 'A' Crown Reserve No. 31362).

Reserve 9663 was identified as containing remnant vegetation in a similar condition to the adjacent nature reserve and addition of Reserve 9669 would rationalise the management of this portion of remnant vegetation.

The transfer was completed by the Department of Planning Lands and Heritage on 4 June 2020.

Date of amendment: 04/06/2020


Maps: pp. 56 (2011/009033)

Customer advice: pp. 14,15 (2011/002093)

Proposal Summary: pp.58 (2011/009033)

IUCN classification: 1a

Native Title: Wagyl Kaip and Southern Noongar Claim Area

1	LAND SERVICES UNIT LEADER	To note	 11/9/2020
2	LAND UNIT	Send scan of RAS, customer advice, Reserve Enquiry Detail and maps to: <ul style="list-style-type: none"> • Lisa Wright (Kensington) DIGITAL COPY • District Manager DIGITAL COPY • Regional Manager DIGITAL COPY • Geoffrey Banks GIS Branch DIGITAL COPY Attach Landgate RED to file Strikethrough from District Proposals spreadsheets Create Conservation and Parks Commission summary Update TENIS	Bev 11/9/2020 Bev 11/09/2020 Bev 11/09/2020 Bev 11/09/2020 Bev 11/09/2020 Bev 11/09/2020
3	EXECUTIVE DIRECTOR, CONSERVATION AND ECOSYSTEM MANAGEMENT	To note	
4	C.I.S.	Please rename file/create new file Keyword: Activity: Subject: Free text:	n/a

**Customer Advices for Reserve Actions
1/07/2020 - 31/07/2020**

Shire of Katanning 1/07/2020 - 31/07/2020

Reserve No.	Land Description	DPLH File No.	Volume/Folio	Action	Document No.	Registered	Street Name	Area	Public Plans
32204	Lot 138 on Deposited Plan 222816	11337-1900	3143-620	Amendment of Reserve to add Lots 138-151 on Deposited Plan 222816 and Lots 288-290 on Deposited Plan 415904 and its area being increased to 59.9804 Hectares, accordingly.	O419329	04/06/2020	Trimmer Road, Moojebing	59.9804 Ha	
	Lot 139 on Deposited Plan 222816		3143-621						
	Lot 140 on Deposited Plan 222816		3143-622						
	Lot 141 on Deposited Plan 222816		3143-623						
	Lot 142 on Deposited Plan 222816		3143-624						
	Lot 143 on Deposited Plan 222816		3143-625						
	Lot 144 on Deposited Plan 222816		3143-626						
	Lot 145 on Deposited Plan 222816		3143-627						
	Lot 146 on Deposited Plan 222816		3143-628						
	Lot 147 on Deposited Plan 222816		3143-629						
	Lot 148 on Deposited Plan 222816		3143-630						
	Lot 149 on Deposited Plan 222816		3143-631						
	Lot 150 on Deposited Plan 222816		3143-632						
	Lot 151 on Deposited Plan 222816		3143-633						
	Lot 288 on Deposited Plan 415904		3170-879						
	Lot 289 on Deposited Plan 415904		3170-880						
	Lot 290 on Deposited Plan 415904		3170-881						

Commented [NM5]: Moojebing Nature Reserve – Nicola to follow up

**Customer Advices for Reserve Actions
1/07/2020 - 31/07/2020**

Shire of Katanning 1/07/2020 - 31/07/2020

Reserve No.	Land Description	DPLH File No.	Volume/Folio	Action	Document No.	Registered	Street Name	Area	Public Plans
9663	Lot 138 on Deposited Plan 222816	12198-1903	3143-620	Revocation of Management Order No. G574597	O419327	04/06/2020	Trimmer Road, Moojebing	15.5804 Ha	
	Lot 139 on Deposited Plan 222816		3143-621						
	Lot 140 on Deposited Plan 222816		3143-622						
	Lot 141 on Deposited Plan 222816		3143-623						
	Lot 142 on Deposited Plan 222816		3143-624						
	Lot 143 on Deposited Plan 222816		3143-625						
	Lot 144 on Deposited Plan 222816		3143-626						
	Lot 145 on Deposited Plan 222816		3143-627						
	Lot 146 on Deposited Plan 222816		3143-628						
	Lot 147 on Deposited Plan 222816		3143-629						
	Lot 148 on Deposited Plan 222816		3143-630						
	Lot 149 on Deposited Plan 222816		3143-631						
	Lot 150 on Deposited Plan 222816		3143-632						
	Lot 151 on Deposited Plan 222816		3143-633						
	Lot 288 on Deposited Plan 415904		3170-879						
Lot 289 on Deposited Plan 415904	3170-880								
Lot 290 on Deposited Plan 415904	3170-881								

Reserve Details Report -32204

Reserve	32204	Legal Area (ha)	44.4
Name	MOOJEBING NATURE RESERVE	Status	CURRENT
Type	N/A	Current Purpose	CONSERVATION OF FLORA & FAUNA
File Number	11337/00 V4		
Notes	N/A		
Additional Reserve Information	LOTS 138-151 ON DEPOSITED PLAN 222816 AND LOTS 288-290 ON DEPOSITED PLAN 415904		

Class	Responsible Agency	Date of Last Change
A	DEPARTMENT OF BIODIVERSITY, CONSERVATION AND ATTRACTIONS (SCLM)	10/07/2020

Management Order	Document Number
NATIONAL PARKS AND NATURE CONSERVATION AUTHORITY	N/A

Land Use
FAUNA
PROTECTION OF FLORA
CONSERVATION

Local Government Authority
SHIRE OF KATANNING

CLT Number	Parcel Identifier	Street Address, Suburb	File Number	PIN	Area (m ²)
LR3023/532	Lot 320 On Deposited Plan 217433	No Street Address Information Available	11337/1900 V4.	665524,665634,1063699,1068024	444955
LR3143/620	Lot 138 On Deposited Plan 222816	No Street Address Information Available	11337-1900-01RO	665669	3442
LR3143/621	Lot 139 On Deposited Plan 222816	No Street Address Information Available	11337-1900-01RO	1063698	3442

CLT Number	Parcel Identifier	Street Address, Suburb	File Number	PIN	Area (m ²)
LR3143/622	Lot 140 On Deposited Plan 222816	No Street Address Information Available	11337-1900-01RO	665672	3442
LR3143/623	Lot 141 On Deposited Plan 222816	No Street Address Information Available	11337-1900-01RO	665674	3442
LR3143/624	Lot 142 On Deposited Plan 222816	No Street Address Information Available	11337-1900-01RO	665676	3442
LR3143/625	Lot 143 On Deposited Plan 222816	No Street Address Information Available	11337-1900-01RO	665678	3442
LR3143/626	Lot 144 On Deposited Plan 222816	No Street Address Information Available	11337-1900-01RO	665680	3484
LR3143/627	Lot 145 On Deposited Plan 222816	No Street Address Information Available	11337-1900-01RO	665679	3483
LR3143/628	Lot 146 On Deposited Plan 222816	No Street Address Information Available	11337-1900-01RO	665677	3442
LR3143/629	Lot 147 On Deposited Plan 222816	No Street Address Information Available	11337-1900-01RO	665675	3442
LR3143/630	Lot 148 On Deposited Plan 222816	No Street Address Information Available	11337-1900-01RO	665673	3442
LR3143/631	Lot 149 On Deposited Plan 222816	No Street Address Information Available	11337-1900-01RO	665671	3442
LR3143/632	Lot 150 On Deposited Plan 222816	No Street Address Information Available	11337-1900-01RO	665670	3442
LR3143/633	Lot 151 On Deposited Plan 222816	No Street Address Information Available	11337-1900-01RO	665667	3442

CLT Number	Parcel Identifier	Street Address, Suburb	File Number	PIN	Area (m ²)
LR3170/879	Lot 288 On Deposited Plan 415904	No Street Address Information Available	11337-1900-01RO	12373663	96571
LR3170/880	Lot 289 On Deposited Plan 415904	No Street Address Information Available	11337-1900-01RO	12373665	5363
LR3170/881	Lot 290 On Deposited Plan 415904	No Street Address Information Available	11337-1900-01RO	12373664	5363

Previous Certificates of Title	Status
199/22	Revested
279/144	Revested
307/199	Revested
361/31	Revested

Document Number/Gazette Page	Date	Type	Text
N/A	04/06/2020	Current Vesting	MANAGEMENT ORDER NATIONAL PARKS AND NATURE CONSERVATION AUTHORITY
4044	10/11/1989	Class	A
4046	10/11/1989	Vesting Revoked	REVOKED (ORDER DATED 07/08/1973)
4048	10/11/1989	Historical Vesting	VEST NATIONAL PARKS AND NATURE CONSERVATION AUTHORITY
4059	10/11/1989	Current Area	44.4000
4059	10/11/1989	Lot/Town Lot	MOOJEBING LOT 320
4059	10/11/1989	Previous Lot/Locations	MOOJEBING LOT 25-40, 47, 51-2, 54, 56-72, 121-6, 131-7, 152-8, 164-8, 217-8, 239-52, 255-8, 269 AND 313-6
4059	10/11/1989	Survey Number	OP:17433
N/A	05/09/1988	Comment	RE SPELLING OF NAME: (THIS NAME HAS NOT OFFICIALLY BEING GAZETTED)

Document Number/Gazette Page	Date	Type	Text
N/A	15/11/1984	Current Name	MOOJEBING NATURE RESERVE
3062	17/08/1973	Historical Vesting	VEST W A WILDLIFE AUTHORITY
3080	17/08/1973	Original Gazettal and page	ORIGINAL GAZETTE
N/A	17/08/1973	Current Purpose	CONSERVATION OF FLORA & FAUNA
N/A	17/08/1973	Correspondence File Number	11337/00 V4
N/A	17/08/1973	Historical Area	ABT 43.0000
N/A	17/08/1973	Historical Class	C
N/A	17/08/1973	Public Plan	MOOJEBING TOWNSITE
N/A	17/08/1973	Street Name	SHENTON ROAD

date: Sep 11, 2020, 9:35:54 AM

Land Act 1933

PROCLAMATION

WESTERN AUSTRALIA } His Excellency the Honourable Sir Francis
FRANCIS BURT, } Theodore Page Burt, Companion of the Order of
Lieutenant-Governor, } Australia, Knight Commander of the Most Distinguished Order of Saint Michael and Saint
and Administrator. } George, Queen's Counsel, Lieutenant-Governor
[L.S.] } and Administrator of the State of Western
Australia.

File No. 11337/00 V4.

WHEREAS by section 31 (a) of the Land Act 1933, the Governor may by Proclamation and subject to such conditions as may be expressed therein classify as of Class "A" any such lands of the Crown reserved to Her Majesty for any purpose and whereas it is deemed expedient that Reserve No. 32204 for the designated purpose of "Conservation of Flora and Fauna" as described, should be classified as of Class "A": now, therefore, I, the Lieutenant-Governor and Administrator, with the advice and consent of Executive Council do by this my Proclamation classify as of Class "A" the reserve described hereunder.

Schedule

Reserve No. 32204 comprising Moojebing Lot 320 and containing an area of 44.4000 hectares. Plan: Moojebing Townsite.

Given under my hand and the Public Seal of Western Australia, at Perth, this 31st day of October 1989.

By His Excellency's Command,

KAY HALLAHAN,
Minister for Lands.

GOD SAVE THE QUEEN !

Land Act 1933

PROCLAMATION

WESTERN AUSTRALIA } His Excellency the Honourable Sir Francis
FRANCIS BURT, } Theodore Page Burt, Companion of the Order of
Lieutenant-Governor, } Australia, Knight Commander of the Most Distinguished Order of Saint Michael and Saint
and Administrator. } George, Queen's Counsel, Lieutenant-Governor
[L.S.] } and Administrator of the State of Western
Australia.

File No. 4858/02.

WHEREAS by section 31 (1) (a) of the Land Act 1933, the Governor may by Proclamation and subject to such conditions as may be expressed therein classify as of Class "A" any such lands of the Crown reserved to Her Majesty for any purpose and whereas it is deemed expedient that Reserve No. 8291 for the designated purpose of "Conservation of Flora and Fauna" as described, should be classified as of Class "A": now, therefore, I, the Lieutenant-Governor and Administrator, with the advice and consent of Executive Council do by this my Proclamation classify as of Class "A" the reserve described hereunder.

Schedule

Reserve No. 8291 comprising Avon Location 28978 and containing an area of 148.1691 hectares.
Plan: Pingelly N.W. 1:25 000.

Given under my hand and the Public Seal of Western Australia, at Perth, on 31 October 1989.

By His Excellency's Command,

KAY HALLAHAN,
Minister for Lands.

GOD SAVE THE QUEEN !

Land Act 1933

PROCLAMATION

WESTERN AUSTRALIA } His Excellency the Honourable Sir Francis
FRANCIS BURT, } Theodore Page Burt, Companion of the Order of
Lieutenant-Governor, } Australia, Knight Commander of the Most Distinguished Order of Saint Michael and Saint
and Administrator. } George, Queen's Counsel, Lieutenant-Governor
[L.S.] } and Administrator of the State of Western
Australia.

File No. 754/70.

WHEREAS by section 31(1)(a) of the Land Act 1933, the Governor may by Proclamation and subject to such conditions as may be expressed therein classify as of Class "A" any such lands of the Crown reserved to Her Majesty for any purpose and whereas it is deemed expedient that Reserve

No. 30668 for the designated purpose of "Conservation of Flora and Fauna" as described, should be classified as of Class "A": now therefore, I, the Lieutenant-Governor and Administrator, with the advice and consent of Executive Council do by this Proclamation classify as of Class "A" the reserve described hereunder.

Schedule

Reserve No. 30668 comprising Williams Location 15778 and containing an area of about 70.3273 hectares. Plans: East Arthur NW and William NE 1:25 000.

Given under my hand and the Public Seal of Western Australia, at Perth, this 31 day of October 1989.

By His Excellency's Command,

KAY HALLAHAN,
Minister for Lands.

GOD SAVE THE QUEEN !

Transfer of Land Act 1893

PROCLAMATION

WESTERN AUSTRALIA } His Excellency the Honourable Sir Francis
FRANCIS BURT, } Theodore Page Burt, Companion of the Order of
Lieutenant-Governor, } Australia, Knight Commander of the Most Distinguished Order of Saint Michael and Saint
and Administrator. } George, Queen's Counsel, Lieutenant-Governor
[L.S.] } and Administrator of the State of Western
Australia.

File No. 5735/50 V7.

WHEREAS by the Transfer of Land Act 1893, the Governor is empowered by Proclamation in the *Government Gazette* to revest in Her Majesty as of Her former estate all or any lands, whereof Her Majesty may become the registered proprietor, and whereas Her Majesty is now the registered proprietor of the lands described in the Schedules hereto:

Now therefore, I, the Lieutenant-Governor and Administrator, with the advice and consent of the Executive Council, do by this my Proclamation revest in Her Majesty, Her Heirs and Successors, the land described in the Schedule hereto as of Her former estate.

Schedule

File No.; Description of Land; Certificate of Title, Volume; Folio.
1595/50; Victoria Location 9891 (as to Minerals only); 1252; 500.
585/66; Portion of King Location 258; 1608; 016.
2430/66; Portion of Beverley Suburban Lot 21 and being part of each of Lots 53 and 56; 1467; 628.
2238/60; Portion of Melbourne Location 929 and being Lot 1 on Plan 3010; 1024; 592.
988/985; Portion of Cockburn Sound Location 21 and being part of the land on Diagram 6149; 1724; 964.

Given under my hand and the Public Seal of Western Australia, at Perth, on 31 October 1989.

By His Excellency's Command,

KAY HALLAHAN,
Minister for Lands.

GOD SAVE THE QUEEN !

Land Act 1933

PROCLAMATION

WESTERN AUSTRALIA } His Excellency the Honourable Sir Francis
FRANCIS BURT, } Theodore Page Burt, Companion of the Order of
Lieutenant-Governor, } Australia, Knight Commander of the Most Distinguished Order of Saint Michael and Saint
and Administrator. } George, Queen's Counsel, Lieutenant-Governor
[L.S.] } and Administrator of the State of Western
Australia.

File No. 1517/961.

WHEREAS by section 31(1)(a) of the Land Act 1933, the Governor by Proclamation and subject to such conditions as may be expressed therein classify as of Class "A" any such lands of the Crown reserved to Her Majesty for any purpose and whereas it is deemed expedient that Reserve No. 10129 for the designated purpose of "Water and Conservation of Flora and Fauna" as described, should be classified as of Class "A": now, therefore, I, the Lieutenant-Governor and

No. 5339 for the designated purpose of "Conservation of Flora and Fauna" as described, should be classified as of Class "A": now, therefore, I, the Lieutenant-Governor and Administrator, with the advice and consent of Executive Council do by this my Proclamation classify as of Class "A" the reserve described hereunder.

Schedule

Reserve No. 5339 comprising Kojonup Location 9278 and containing an area of 40.4686 hectares accordingly. Plan: Katanning NW 1:25 000.

Given under my hand and the Public Seal of Western Australia, at Perth, on 31 October 1989.

By His Excellency's Command,

KAY HALLAHAN,
Minister for Lands.

GOD SAVE THE QUEEN !

AT a meeting of the Executive Council held in the Executive Council Chambers, at Perth, on 3 October 1989 the following Order in Council was authorised to be issued—

Land Act 1933

ORDER IN COUNCIL

File No. 648/984.

WHEREAS by section 33 of the Land Act 1933, it is, inter alia, made lawful for the Governor by Order in Council to direct that any land reserved pursuant to the provisions of this Act shall be granted in fee simple to any person (as defined in the said section) subject to the condition that the person shall not lease or mortgage the whole or any part of the land without the consent of the Governor and subject to such other conditions and limitations as the Governor shall deem necessary to ensure that the land is used for the purpose for which the land is reserved as aforesaid: And whereas it is deemed expedient that Reserve No. 41133 (Broome Lot 2647) should be granted in fee simple to the Shiloh Family Church—Broome Inc to be held in trust for the purpose of "Church Purposes".

Now, therefore, His Excellency the Lieutenant-Governor and Administrator by and with the advice and consent of the Executive Council, does hereby direct that the beforementioned reserve shall be granted in fee simple to the Shiloh Family Church—Broome Inc to be held in trust for the purpose aforesaid subject to the condition that the land shall not be leased or mortgaged in whole or in part without the consent of the Governor.

G. PEARCE,
Clerk of the Council.

AT a meeting of the Executive Council held in Executive Council Chambers, at Perth, on 31 October 1989 the following Orders in Council were authorised to be issued.

Land Act 1933

ORDERS IN COUNCIL

WHEREAS by section 34B(1) of the Land Act 1933, it is made lawful for the Governor to revoke and Order in Council issued pursuant to section 33 of that Act.

File No. 895/31—And whereas by Order in Council dated 20 November 1973. Reserve No. 20663 (Salmon Gums Lots 92 and 93) was vested in the Shire of Dundas in Trust for the designated purpose of "Depot Site".

File No. 4858/02—And whereas by Order in Council dated 16 May 1983 Reserve No. 8291 was vested in the Western Australian Wildlife Authority in trust for the designated purpose of "Conservation of Flora and Fauna".

File No. 754/70—And whereas by Order in Council dated 9 June 1972 Reserve No. 30668 was vested in the Western Australian Wildlife Authority in trust for the designated purpose of "Conservation of Flora and Fauna".

File No. 2086/974—And whereas by Order in Council dated 30 October 1974 Reserve No. 32928 (Badgingarra Lots 47 and 48) was vested in the National Parks Board of Western Australia in trust for the designated purpose of "Housing—National Parks Board".

File No. 905/36—And whereas by Order in Council dated 27 June 1979 Reserve No. 3313 (Esperance Lot 798) was vested in the Shire of Esperance in trust for the designated purpose of "Recreation".

File No. 2511/33—And whereas by Order in Council dated 27 August 1975 Reserve No. 21153 (Canning Location 969 and Armadale Lot 5) was vested in the Shire of Armadale-Kelmscott in trust for the designated purpose of "Recreation".

File No. 5717/07—And whereas by Order in Council dated 16 May 1983 Reserve No. 11139 was vested in the Western Australian Wildlife Authority in trust for the designated purpose of "Conservation of Flora and Fauna".

File No. 11337/00 V4—And whereas by Order in Council dated 7 August 1973 Reserve No. 32204 was vested in the Western Australian Wildlife Authority in trust for the designated purpose of "Conservation of Flora and Fauna".

File No. 547/77—And whereas by Order in Council dated 13 April 1977 Reserve No. 34614 (Fitzgerald Location 656) was vested in the Shire of Dundas in trust for the designated purpose of "Rubbish Disposal Site".

File No. 3614—And whereas by Order in Council dated 19 January 1966 Reserve No. 27786 (Salmon Gums Lots 121 and 122) was vested in Shire of Dundas in trust for the designated purpose of "Recreation".

File No. 6494/25—And whereas by Order in Council dated 28 November 1933 Reserve No. 19422 was vested in the Dundas Road Board in trust for the designated purpose of "Racecourse Recreation and Showground".

File No. 3120/67—And whereas by Order in Council dated 10 April 1968 Reserve No. 29096 (Salmon Gums Lot 125) was vested in the Shire of Dundas in trust for the designated purpose of "Stock Sale Yards".

File No. 3501/16—And whereas by Order in Council dated 7 August 1984 Reserve No. 24007 (Fitzgerald Locations 1499 and 1624) was vested in the Shire of Dundas in trust for the designated purpose of "Parkland".

File No. 3193/893—And whereas by Order in Council dated 5 July 1983 Reserve No. 2737 was vested in the Western Australian Wildlife Authority in trust for the designated purpose of "Conservation of Flora and Fauna".

File No. 2315/984—And whereas by Order in Council dated 9 October 1984 Reserve No. 38902 (Canning Location 3438) was vested in the Anglican Homes Incorporated in trust for the designated purpose of "Aged Persons Home".

File No. 1452/58—And whereas by Order in Council dated 2 July 1975 Reserve No. 26089 (Onslow Lot 424) was vested in the Shire of West Pilbara in trust for the designated purpose of "Municipal Purposes".

File No. 2641/30—And whereas by Order in Council dated 2 August 1983 Reserve No. 20529 was vested in the Minister for Water Resources in trust for the designated purpose of "Water and Conservation of Flora and Fauna".

File No. 1517/961—And whereas by Order in Council dated 9 March 1976 Reserve No. 10129 (Kent Location 748) was vested in the Minister of Water Supply, Sewerage and Drainage in trust for the designated purpose of "Conservation of Flora and Fauna and Water Supply Purposes".

File No. 961/898—And whereas by Order in Council dated 10 January 1986 Reserve No. 5339 was vested in the National Parks and Nature Conservation Authority in trust for the designated purpose of "Conservation of Flora and Fauna".

File No. 268/62—And whereas by Order in Council dated 4 November 1970 Reserve No. 1736 was vested in the Minister for Water Supply in trust for the designated purpose of "Conservation of Flora and Fauna and Water Supply".

File No. 2299/60—And whereas by Order in Council dated 13 May 1980 Reserve No. 27521 was vested in the Minister of Water Supply, Sewerage and Drainage in trust for the designated purpose of "Water and Preservation of Flora and Fauna".

File No. 4169/53—And whereas by Order in Council dated 22 July 1964 Reserve No. 23835 (Ninghan Location 3995) was vested in The Fauna Protection Advisory Committee of Western Australia in trust for the designated purpose of "Conservation of Flora and Fauna".

File No. 2343/980—And whereas by Order in Council dated 20 August 1980 Reserve No. 36786 was vested in the Minister for Works in trust for the designated purpose of "Water Supply".

Now therefore, His Excellency the Lieutenant-Governor and Administrator, by and with the advice and consent of the Executive Council, hereby directs that the beforementioned Orders in Council be revoked and the Vesting Orders cancelled accordingly.

G. PEARCE,
Clerk of the Council.

File No. 2392/974—That Reserve No. 32771 (Cockburn Sound Locations 2301 and 2328) should vest in and be held by the Minister for Transport in trust for the designated purpose of "Harbour Purposes".

File No. 3649/989—That Reserve No. 41138 (Westonia Lot 423) should vest in and be held by the Water Authority of Water Authority of Western Australia in trust for the designated purpose of "Water Supply".

File No. 2056/989—That Reserve No. 41128 (Southern Cross Lot 943) should vest in and be held by the Shire of Yilgarn in trust for the designated purpose of "Sewage Treatment Plant".

File No. 3360/73—That Reserve No. 33754 (Kalamunda Lot 583) should vest in and be held by the Shire of Kalamunda in trust for the designated purpose of "Public Recreation".

File No. 854/76—That Reserve No. 33977 (Swan Location 9456) should vest in and be held by the Shire of Kalamunda in trust for the designated purpose of "Public Recreation".

File No. 1647/75—That Reserve No. 34237 (Canning Location 2832) should vest in and be held by the Shire of Kalamunda in trust for the designated purpose of "Public Recreation".

File No. 3908/76—That Reserve No. 34722 (Swan Location 9642) should vest in and be held by the Shire of Kalamunda in trust for the designated purpose of "Public Recreation".

File No. 2356/77—That Reserve No. 34858 (Swan Location 9674) should vest in and be held by the Shire of Kalamunda in trust for the designated purpose of "Public Recreation".

File No. 1330/77—That Reserve No. 34877 (Swan Location 9687) should vest in and be held by the Shire of Kalamunda in trust for the designated purpose of "Public Recreation".

File No. 3582/77—That Reserve No. 35468 (Canning Locations 3041 and 3309) should vest in and be held by the Shire of Kalamunda in trust for the designated purpose of "Public Recreation".

File No. 429/986—That Reserve No. 39684 (Canning Location 3534) should vest in and be held by the Shire of Kalamunda in trust for the designated purpose of "Public Recreation".

File No. 1198/77—That Reserve No. 2185 (Kojonup Location 9281) should vest in and be held by the Shire of Tambellup in trust for the designated purpose of "Gravel".

File No. 3193/893—That Class "A" Reserve No. 2737 (Melbourne Location 4115) should vest in and be held by the National Parks and Nature Conservation Authority in trust for the designated purpose of "Conservation of Flora and Fauna".

File No. 1553/18—That Reserve No. 17318 (Wellington Location 3601) should vest in and be held by the Shire of Waroona in trust for the designated purpose of "Parkland".

File No. 3373/17—That Reserve No. 16878 (Bowgada Lot 50) should vest in and be held by the Shire of Perenjori in trust for the designated purpose of "Sanitary Site".

File No. 3128/17—That Reserve No. 17105 (Victoria Location 3638) should vest in and be held by the Shire of Perenjori in trust for the designated purpose of "Gravel".

File No. 557/989—That Reserve No. 40931 (Cockburn Sound Location 2995) should vest in and be held by the City of Melville in trust for the designated purpose of "Public Recreation".

File No. 17228/910—That Reserve No. 13243 (Williams Location 11706) should vest in and be held by the Shire of Williams in trust for the designated purpose of "Recreation".

File No. 547/77—That Reserve No. 34614 (Fitzgerald Location 656) should vest in and be held by the Shire of Esperance in trust for the designated purpose of "Rubbish Disposal Site".

File No. 3120/67—That Reserve No. 29096 (Salmon Gums 125) should vest in and be held by the Shire of Esperance in trust for the designated purpose of "Stock Sale Yards".

File No. 895/31—That Reserve No. 20663 (Salmon Gums Lots 92 and 93) should vest in and be held by the Shire of Esperance in trust for the designated purpose of "Depot Site".

File No. 1660/987—That Reserve No. 41092 (Karratha Lot 4531) should vest in and be held by the Shire of Roebourne in trust for the designated purpose of "Quarry".

File No. 2400/985—That Reserve No. 41139 (Roc Location 3105) should vest in and be held by the Shire of Lake Grace in trust for the designated purpose of "Recreation".

File No. 3677/968—That Reserve No. 40877 (De Witt Locations 46 and 219) should vest in and be held by the Commonwealth of Australia in trust for the designated purpose of "Marine Navigation Aid".

File No. 3501/16—That Reserve No. 24007 (Fitzgerald Locations 1499 and 1624) should vest in and be held by the Shire of Esperance in trust for the designated purpose of "Parkland".

File No. 6494/25—That Reserve No. 19422 (Fitzgerald Location 1197) should vest in and be held by the Shire of Esperance in trust for the designated purpose of "Racecourse Recreation and Showground".

File No. 3614/64—That Reserve No. 27786 (Salmon Gums Lots 121 and 122) should vest in and be held by the Shire of Esperance in trust for the designated purpose of "Recreation".

File No. 2586/85—That Reserve No. 805 (Nelson Location 13329) should vest in and be held by the Shire of Manjimup in trust for the designated purpose of "Parkland Rehabilitation".

File No. 3635/989—That Reserve No. 41134 (Armada Lot 5) should vest in and be held by the City of Armadale in trust for the designated purpose of "Public Recreation".

File No. 2587/966—That Reserve No. 30155 (Cockburn Sound Location 2228) should vest in and be held by the City of Cockburn in trust for the designated purpose of "Drainage".

File No. 454/69—That Reserve No. 30008 (Cockburn Sound Locations 2158 and 2165) should vest in and be held by the City of Cockburn in trust for the designated purpose of "Public Recreation".

File No. 2701/989—That Reserve No. 41140 (Donnybrook Lot 526) should vest in and be held by the Shire of Donnybrook-Balingup in trust for the designated purpose of "Drainage".

File No. 2389/986—That Reserve No. 41141 (Esperance Lots 662, 677, 798, 811 and Esperance Locations 6, 7, 10 and 2048) should vest in and be held by the Shire of Esperance in trust for the designated purpose of "Park and Recreation".

File No. 754/70—That Class A Reserve No. 30668 (Williams Location 15778) should vest in and be held by the National Parks and Nature Conservation Authority in trust for the designated purpose of "Conservation of Flora and Fauna".

File No. 4858/02—That Class A Reserve No. 8291 (Avon Location 28978) should vest in and be held by the National Parks and Nature Conservation Authority in trust for the designated purpose of "Conservation of Flora and Fauna".

File No. 11337/00 V4—That Class A Reserve No. 32204 (Moojebing Lot 320) should vest in and be held by the National Parks and Nature Conservation Authority in trust for the designated purpose of "Conservation of Flora and Fauna".

File No. 2999/67—That Reserve No. 28859 (Canning Location 2112) should vest in and be held by the Shire of Kalamunda in trust for the designated purpose of "Public Recreation".

File No. 715/70—That Reserve No. 30540 (Swan Location 8536) should vest in and be held by the Shire of Kalamunda in trust for the designated purpose of "Public Recreation".

File No. 1544/66—That Reserve No. 33221 (Swan Location 9229) should vest in and be held by the Shire of Kalamunda in trust for the designated purpose of "Public Recreation".

Now, therefore, His Excellency the Lieutenant-Governor and Administrator, by and with the advice and consent of the Executive Council, does hereby direct that the beforementioned Reserves shall vest in and be held by the abovementioned bodies in trust for the purposes aforesaid, subject nevertheless to the powers reserved to him by section 37 of the said Act.

G. PEARCE,
Clerk of the Council.

CHANGE OF PURPOSE OF RESERVES

Department of Land Administration,
Perth, 10 November 1989.

HIS Excellency the Lieutenant-Governor and Administrator in Executive Council has been pleased to approve, under section 37 of the Land Act 1933, of the purpose of the following reserves—

File No. 2392/974—No. 32771 (Cockburn Sound Locations 2301 and 2328) being changed from "Use and Requirements of the Fremantle Port Authority" to "Harbour Purposes". (Plan Peel 4.29, 5.29 1:2 000 (Point Peron Road))

File No. 1517/961—No. 10129 (Kent Location 748) being changed from "Conservation of Flora and Fauna and Water Supply Purposes" to "Water and Conservation of Flora and Fauna". (Plan Woodingellup, Lake Joy 1:50 000 (Martins Road))

File No. 2343/980—No. 36786 (Port Hedland Lot 5282) being changed from "Water Supply" to "Use and Requirements of the Government Employees Housing Authority". (Plan South Hedland 1:2 000 25.22) (Yanderra Crescent)

File No. 2299/60—No. 27521 (Avon Location 19211) being changed from "Water and Preservation of Flora and Fauna" to "Water and Conservation of Flora and Fauna". (Plan Wogarl 1:50 000 (Cramphorne Road))

File No. 268/62—No. 1736 (Williams Location 9212) being changed from "Conservation of Flora and Fauna and Water Supply" to "Water and Conservation of Flora and Fauna". (Plan Boscabel NW and East Arthur S.W. 1:25 000 (Albany Highway))

File No. 7229/950—No. 25130 (Avon Location 27948) being changed from "Hospital Site-Northam" to "Use and Requirements of the Minister for Works". (Plan Northam 20.19 1:2 000 (Robinson Street))

File No. 17228/910—No. 13243 (Williams Location 11706) being changed from "Racecourse and Recreation" to "Recreation". (Plan Congelin N.E. 1:25 000 (Fowlers Road))

File No. 2586/85—No. 805 (Nelson Location 13329) being changed from "Water and Stopping Place for Travellers and Stock" to "Parkland Rehabilitation". (Plan Deeside N.E. 1:25 000 (Road No. 299))

File No. 1198/77—No. 2185 (Kojonup Location 9281) being changed from "Government Requirements" to "Gravel". (Plan Carlecatup S.E. 1:25 000 (Pindellup Road))

File No. 1553/18—No. 17318 (Wellington Location 3601) being changed from "Public Utility" to "Parkland". (Plan Lake Cliften N.E. 1:25 000 (Southern Estuary Road))

N. J. SMYTH,
Executive Director.

AMENDMENT OF RESERVES

Department of Land Administration,
Perth, 10 November 1989.

HIS Excellency the Governor in Executive Council has been pleased to approve, under section 37 of the Land Act 1933 of the amendment of the following Reserves—

File No. 2641/930—No. 20529 (Ninghan District) Water and Conservation of Flora and Fauna to comprise Location 4255 as surveyed and bordered red on Diagram 89194 and of its area being increased to 546.668 1 hectares accordingly. (Plan Wialki 1:50000 (Clarke Road).)

File No. 1054/898—No. 5917 (Southern Cross Lots 708 and 709) "Railway Purposes" to exclude those portions now comprised in Lots 943 and 944 as surveyed on Diagrams 89167 and 89175 respectively and of its area being reduced by 4.823 6 hectares accordingly. (Plan Southern Cross Townsite North (Antares Street).)

File No. 961/898—No. 5339 (Kojonup District) "Conservation of Flora and Fauna" to comprise Kojonup Location 9278 as surveyed and delineated on Diagram 1880 and of its area remaining unaltered. (Plan Katanning N.W. 1:25 000 (Katanning Dumbleyung Road).)

File No. 1178/988—No. 40507 (at Meekatharra) "Church Site" to comprise Meekatharra Lot 872 as resurveyed on Land Administration Plan 17077 and of its area being increased to 2 024 square metres accordingly. (Plan Meekatharra Townsite Street 3 (McCleary Street).)

File No. 2762/73—No. 32394 (Rockingham Lot 1486) "Public Utilities Services" to exclude that portion now comprised in Land Administration Diagram 89276 and of its area being reduced to 4 170 square metres accordingly. (Plan Peel 1:2 000 06.28 (McMahon Street).)

File No. 3828/888V2—No. 21697 (Swan District) "Cemetery" to comprise Swan Location 11256 as surveyed and shown bordered red on Land Administration Diagram 89207 in lieu of Locations 1284, 1286, 1293, 1368, 3766, 3767 and 3769 and of its area being increased to 22.805 3 hectares accordingly. (Plan Perth 1:2 000 20.28 and 20.29 (Kalamunda Road).)

File No. 5992/14—No. 19472 (at Westonia) to exclude Lots 78, 79 and 303 and of its area being reduced to 2.218 3 hectares accordingly. (Plan Westonia Townsite (Diorite and Pyrites Streets).)

File No. 4474/900—Class "B" Reserve No. 2919 (Ngalbain District) "Railway Purposes" to comprise Location 100 and of its area remaining unaltered at 109.062 7 hectares. (Plan Bullabulling Townsite Pts 33.07, 33.08, 34.07, 34.08 and Boorabbin 1:250 000 (Erin Street).)

File No. 820/988—No. 13312 (Yilgarn District) "Water" to comprise Location 1540 as delineated on Reserve Diagram 792 and of its area being reduced to 18.394 9 hectares accordingly. (Plan Eenuin 1:50 000 (Mount Jackson Road).)

File No. 3734/95—No. 3112 (Yilgarn District) "Water and Conservation of Flora and Fauna" to comprise Location 1537 on Reserve Diagram 750 and of its area being reduced to 255.095 2 hectares accordingly. (Plan Duladgin 1:50 000 (Marvel Loch Yellowdine Road).)

File No. 3075/989—No. 2179 (Yilgarn District) "Conservation of Flora and Fauna" to comprise Location 1538 as delineated on Reserve Diagram 748 and of its area being reduced to 1305.495 2 hectares accordingly. (Plan Duladgin 1:50 000 (Marvel Loch-Yellowdine Road).)

File No. 1617/989—No. 40963 (Swan Locations 11235 and 11236) "Parking" to exclude that portion shown bordered green on Diagram 89277 and of its area being reduced to 2.264 4 hectares accordingly. (Plan Perth 15.31 1:2 000 (near Bishop Street).)

File No. 421/963—No. 27161 (Swan District) "Rifle Range" to comprise Location 7747 as delineated on Reserve Diagram 795 and of its area being reduced to 86.709 3 hectares accordingly. (Plan Chittering N.W. 1:25 000 (near Mooliabeene Siding).)

File No. 5963/898D—No. 5952 (Derby Townsite) "Use and Benefit of Aboriginal Inhabitants" to comprise Lots 1258 to 1270 inclusive as surveyed on Original Plan 17309 (in lieu of Lot 453) and of its area being reduced to 3.091 8 hectares accordingly. (Plan Derby 3.07 1:2 000 (Panton Street).)

File No. 3562/978—No. 37294 (Karratha Lot 2604) "Explosive Magazine" to exclude that portion now comprised in Karratha Lot 4531 as surveyed and delineated on Diagram 88886 and of its area being reduced to 306.494 1 hectares accordingly. (Plan Karratha Regional 7.6 1:10 000).)

File No. 2767/16—No. 20135 (Avon Location 25353) "Recreation, Racecourse and Showground" to include Location 28313 and of its area being increased to 35.2912 hectares accordingly. (Plan Koorda Townsite (Scott Street).)

File No. 1106/58—No. 25352 (Swan District) "Schoolsite (Carawatha)" to comprise Location 6821 as surveyed and delineated on Diagram 89187 and of its area being reduced to 4.566 1 hectares accordingly. (Plan Perth 10.14, 10.13, 11.13, 11.14, 1:2 000 (Stacey Street).)

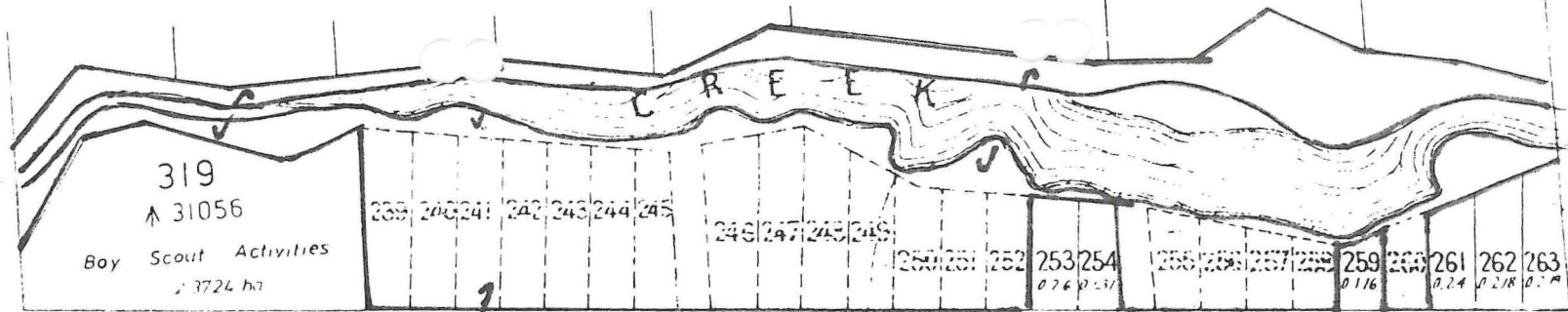
File No. 11337/00 V4—No. 32204 (Moojebing Townsite) "Conservation of Flora and Fauna" to comprise Moojebing Lot 320 as surveyed and shown bordered red on Land Administration Original Plan 17433, and of its area being established at 44.400 0 hectares. (Plan Moojebing Townsite (Shenton Road).)

File No. 4858/02—No. 8291 (Avon District) "Conservation of Flora and Fauna" to comprise Location 28978, as surveyed and shown on Land Administration Original Plan 17428, and of its area being increased to 148.169 1 hectares accordingly. (Plan Pingelly N.W. 1:25 000 (Langes Road).)

File No. 754/70—No. 30668 (Williams District) "Conservation of Flora and Fauna" to comprise Location 15778, as delineated and coloured red on Lands and Surveys Miscellaneous Plan 505, and of its area remaining unaltered. (Plan Hillman N.E. 1:25 000).)

File No. 3411/976—No. 36375 (Broome Townsite) "Youth Centre and Recreation Facilities" to comprise Lot 2602 as delineated on Diagram 88842 (in lieu of Lot 1229) and Lot 2634 and of its area being increased to 1.647 8 hectares accordingly. (Plan Broome 30.13 1:2 000 (Robert Street).)

Townsite Bound

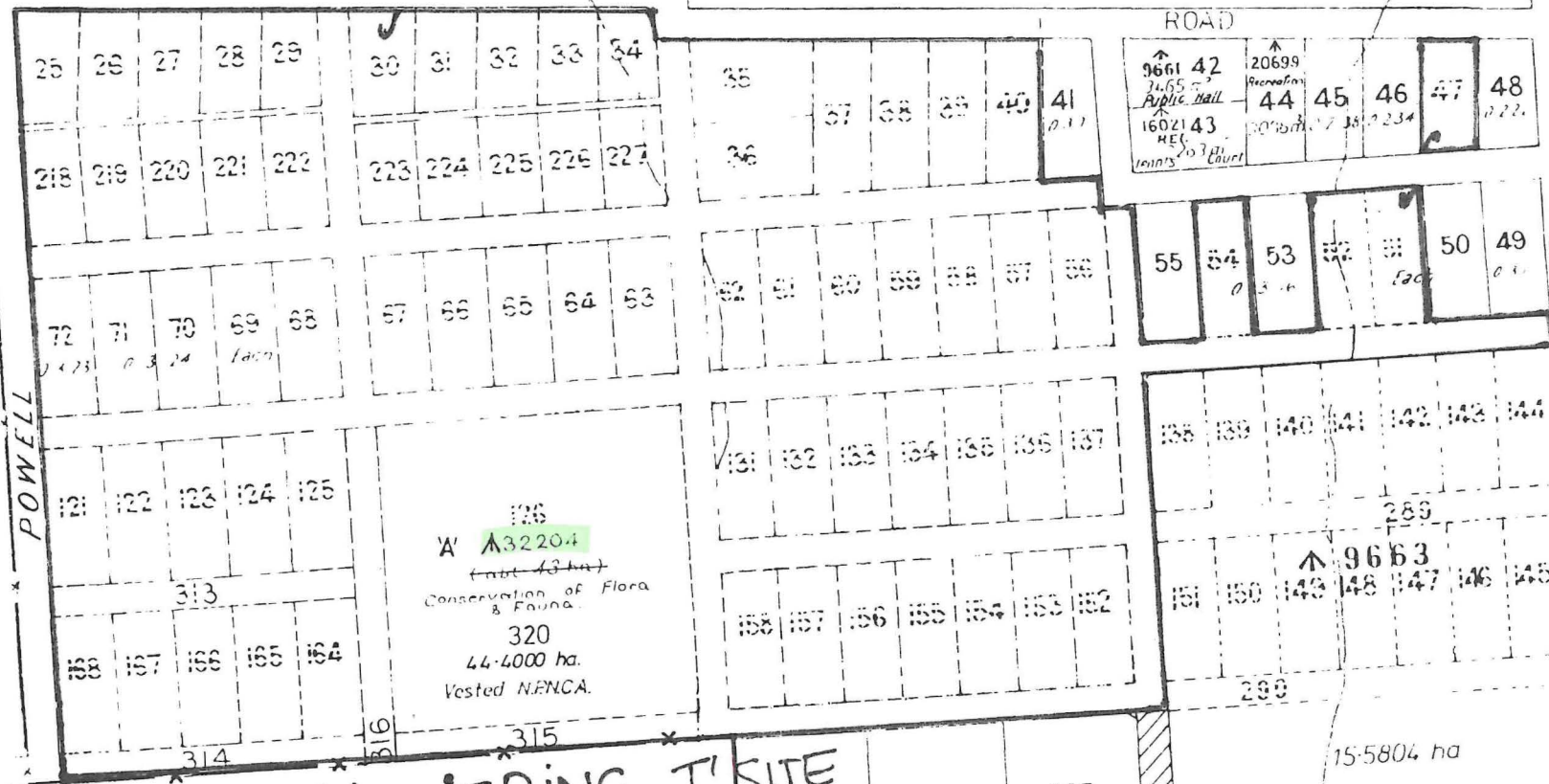


SOUTHERN RAILWAY

Lot 291 10316

Railway Purposes 14.1640 ha

SHENTON



320 Conservation of Flora & Fauna 44-4000 ha Vested NENCA

9661 42 20699 44 45 46 47 48 Public Hall Recreation

127

016369F 3102

5.2.19

Pt plan MOOJEBING T'SITE A 32204

Townsite ROAD (10117) ROAD (10113) To Albany ROAD (10113) TOWN SITE K A T A N I N G

Clerk, Woodstock 32204

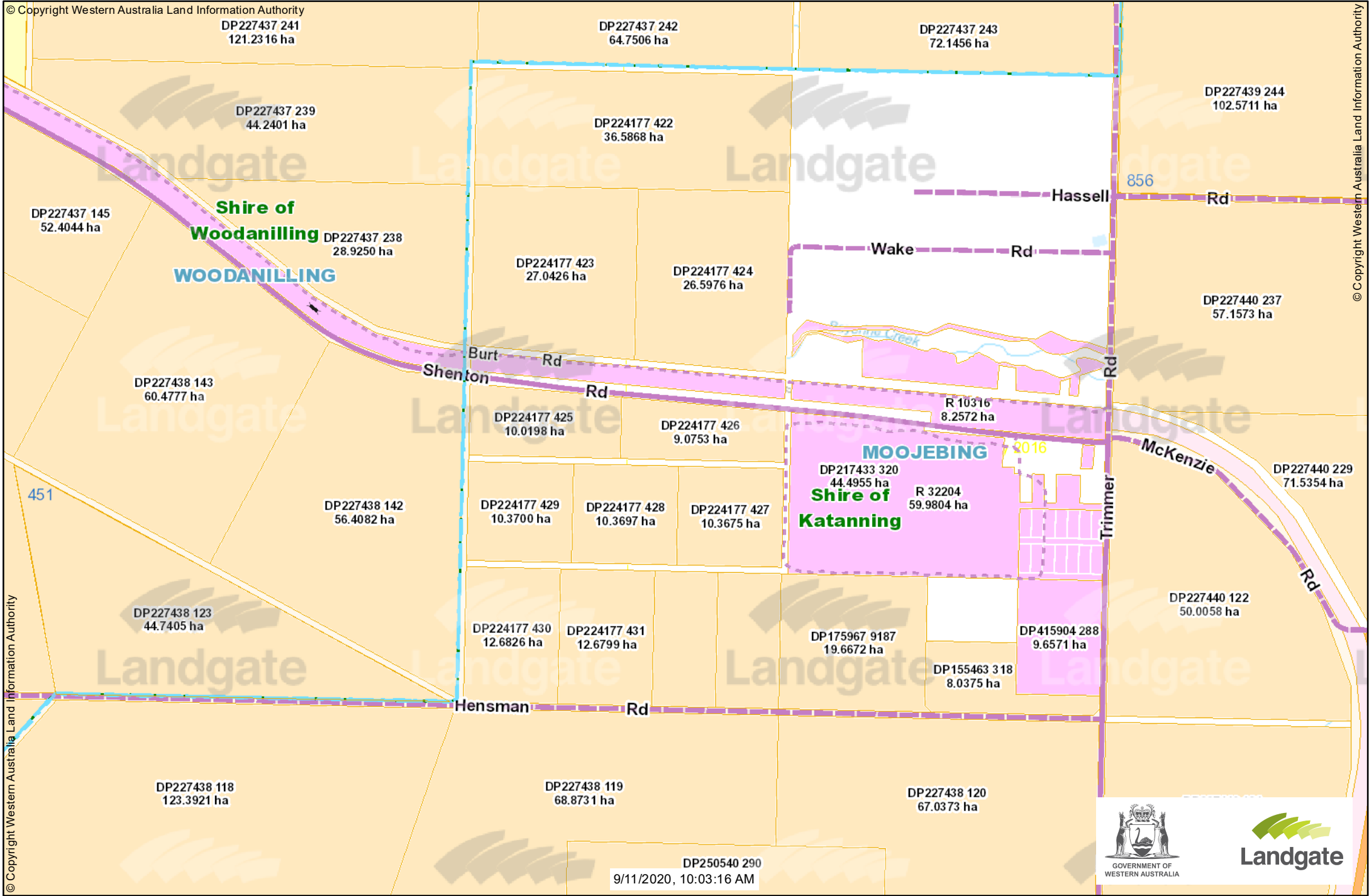
CLOSED

15-5804 ha Water

0107

-- Map Viewer Plus --

© Copyright Western Australia Land Information Authority



© Copyright Western Australia Land Information Authority

© Copyright Western Australia Land Information Authority



Landgate

DP250540 290
9/11/2020, 10:03:16 AM

© Copyright, Western Australia Land Information Authority. No part of this document or any content appearing on it may be reproduced or published without the prior written permission of Landgate.
Disclaimer: The accuracy and completeness of the information on this document is not guaranteed and is supplied by Landgate 'as is' with no representation or warranty as to its reliability, accuracy, completeness, or fitness for purpose.
Please refer to original documentation for all legal purposes.

Shire of
Woodanilling

WOODANILLING

DP227437,243
72.1456 ha

-- Map Viewer Plus --

DP227437,242
64.7506 ha

DP224177,422
36.5868 ha

DP116061,264
1.8428 ha

DP116061,265
1.8432 ha

DP116061,266
1.8465 ha

DP227439,244
102.5711 ha

Hassell Rd

DP116061,273
2.0247 ha

DP116061,275
2.0247 ha

DP116061,276
2.4539 ha

DP104346,237
2.0234 ha

Wake Rd

DP224177,424
26.5976 ha

DP56092,809
1.5890 ha

DP227440,237
57.1573 ha

DP56092,810
1.6471 ha

VCROWN LAND
4.6441 ha

DP175050,319
2.3738 ha

R31056
2.3738 ha

R16969
1878.9699 ha

KOJONL 04088
226.0530 ha

Burt Rd

DP222816,291
8.2572 ha

Shenton Rd

R10316
8.2572 ha

DP227440,229
71.5354 ha

DP224177,426
9.0753 ha

McKenzie Rd

R16021
3272 m2

Landgate

Landgate

DP224177,428
10.3697 ha

DP224177,427
10.3675 ha

DP217433,320
44.4955 ha

R32204
60.9204 ha

MOOJEBING

Shire of
Katanning

Landgate

Landgate

DP224177,431
12.6799 ha

DP224177,432
8.5056 ha

DP224177,433
8.5110 ha

DP175967,9187
19.6672 ha

DP415904,288
9.6571 ha

DP227440,122
50.0058 ha

DP155463,318
8.0375 ha

Hensman Rd

Landgate

Landgate

DP227438,119
68.8731 ha

DP227438,120
67.0373 ha








DP227440,121
59.7584 ha

DP250540,290
42.5952 ha



Reserve 9663 Proposed Addition to Moojebing Nature Reserve Shire of Katanning


Legend

-  Area proposed for addition
-  Wheatbelt Cadastre (Land Parcels)
-  Freehold
-  Public Roads
-  Unallocated Crown Land
-  Crown Reserves
-  Nature Reserve

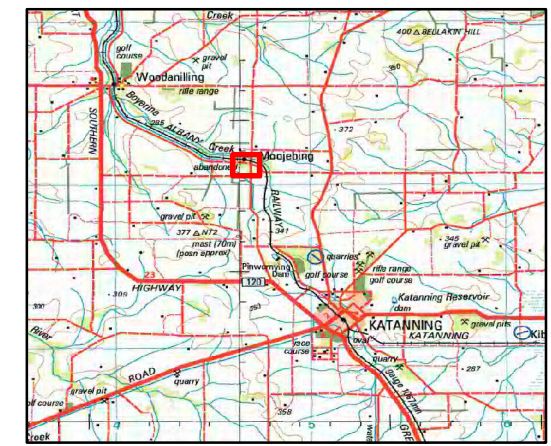


(A4)

1:6,826



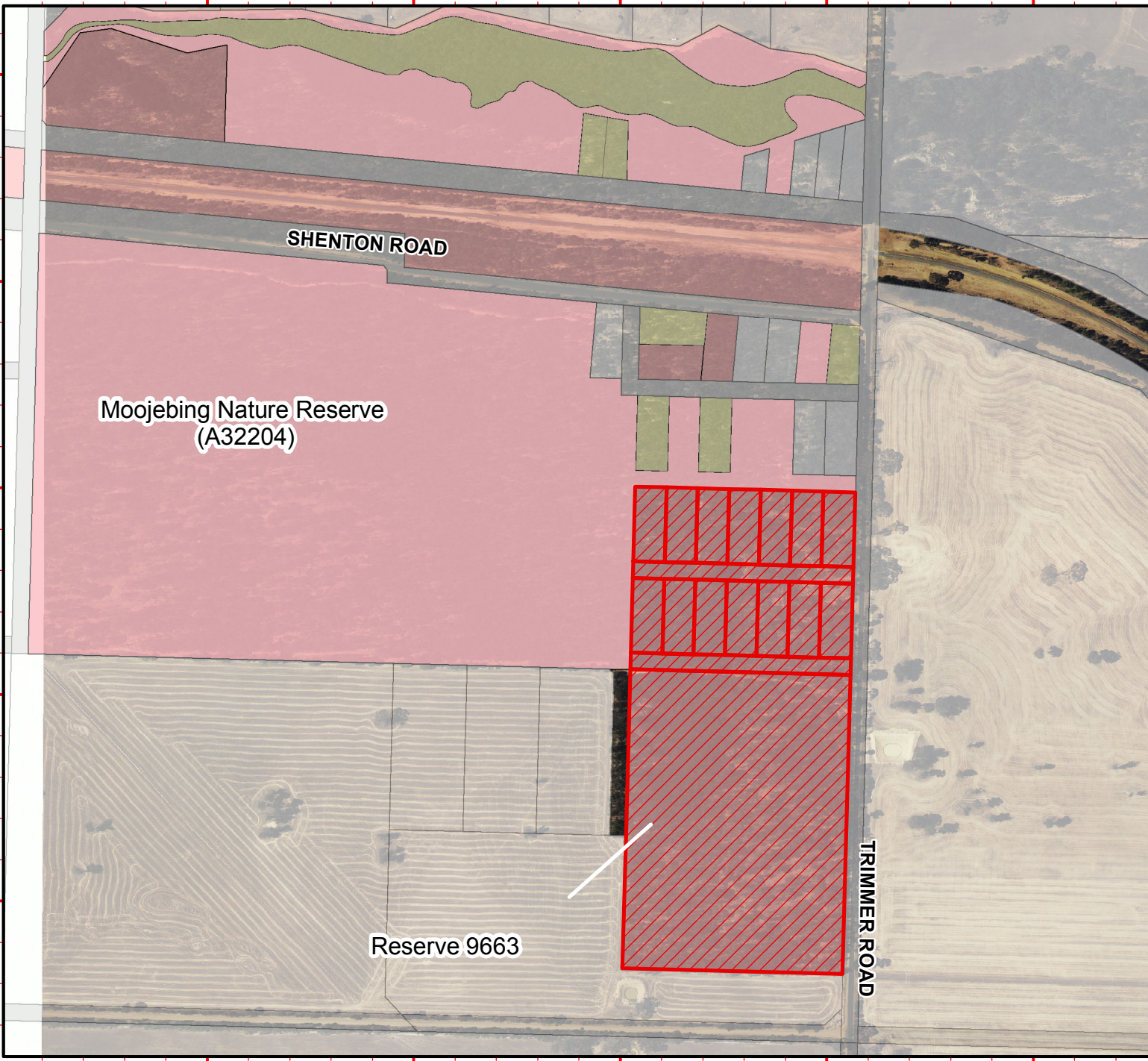
Projection: Universal Transverse Mercator
MGA Zone 50. Datum: GDA94



Produced by the
Department of
Parks and Wildlife



Job Ref: 2011/009033, Produced at 2:43pm, on April 15, 2014



Graticule shown at 6 seconds intervals
Grid shown at 250 metre intervals

The Dept. of Parks and Wildlife does not guarantee that this map is without flaw of any kind and disclaims all liability for any errors, loss or other consequence which may arise from relying on any information depicted.

Roads and tracks on land managed by DPaW may contain unmarked hazards and their surface condition is variable. Exercise caution and drive to conditions on all roads.

If applicable this map is based on information provided by and with the permission of the Western Australian Land Information Authority (Landgate) (2013)