

RESERVE ACTION SHEET - CONSERVATION RESERVES

RESERVE No. 32478

REASON FOR ACTION

The creation of a 5(1)(h) reserve with a management order issued to the Conservation Commission for the purpose Navigation, Communication, Meteorology, Survey and Conservation'.

Area: 0.36 hectares

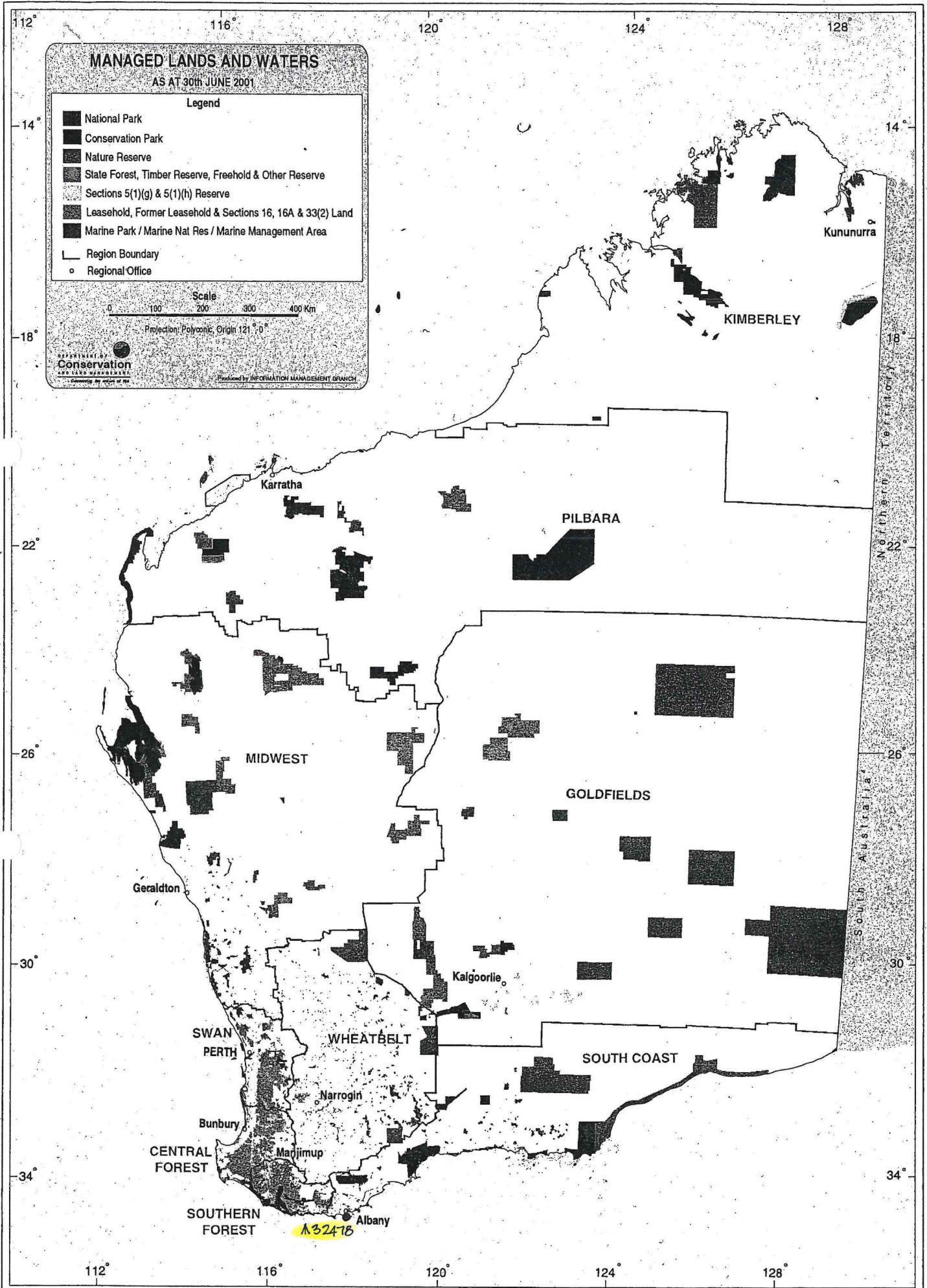
Due to increasing use of satellite aided navigation and AMSA'S desire to rationalise it's property holdings the Commonwealth has been divesting properties containing lighthouses and marine navigational aids. Reserve 32478 on Cave Point Island is a former AMSA property which will be leased back to AMSA to permit continued operation of lighthouse facilities.

- Date of DOLA's advice: 23 January 2001 See folio: 18
- Plans at folios: 22,21,20

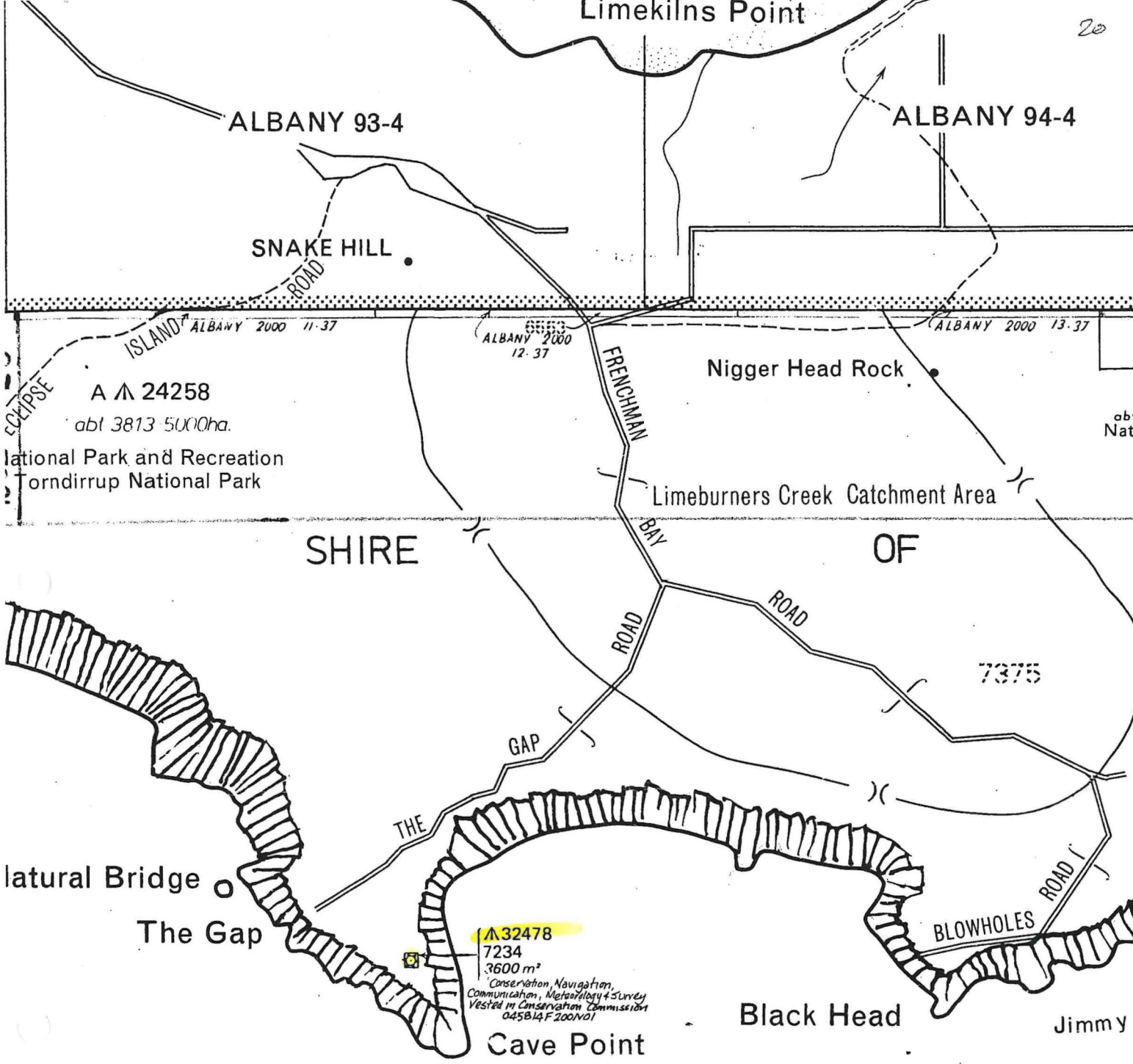
OFFICER	ACTION	
1	CONSERVATION ESTATE OFFICER	<ul style="list-style-type: none"> - Fill in above details - Attach copies of DOLA's advice to file Send copies of advice & maps to: <ul style="list-style-type: none"> - Lisa Wright, Woodvale - District Manager, Albany - Regional Manager, Albany Recommended IUCN classification:
		<div style="text-align: right;"> <hr style="border: none; border-top: 1px solid black; margin-bottom: 5px;"/> <hr style="border: none; border-top: 1px solid black; margin-bottom: 5px;"/> <hr style="border: none; border-top: 1px solid black; margin-bottom: 5px;"/> <hr style="border: none; border-top: 1px solid black; margin-bottom: 5px;"/> <hr style="border: none; border-top: 1px solid black; margin-bottom: 5px;"/> </div>
2	LAND ACQUISITIONS OFFICER	To note:
		<div style="text-align: right;"> <hr style="border: none; border-top: 1px solid black; margin-bottom: 5px;"/> </div>
3	MANAGER, PLANNING & VISITOR SERVICES	To note & approve IUCN classification:
		<div style="text-align: right;"> <hr style="border: none; border-top: 1px solid black; margin-bottom: 5px;"/> </div>
4	DIRECTOR, NATURE CONSERVATION/ NATIONAL PARKS	To note:
		<div style="text-align: right;"> <hr style="border: none; border-top: 1px solid black; margin-bottom: 5px;"/> </div>
5	INDEX CLERK, RECORDS	To note:
		<div style="text-align: right;"> <hr style="border: none; border-top: 1px solid black; margin-bottom: 5px;"/> </div>
6	CONSERVATION ESTATE OFFICER	Attach copy of Reserve Details to inside cover of new file
		<div style="text-align: right;"> <hr style="border: none; border-top: 1px solid black; margin-bottom: 5px;"/> </div>

ALBANY DIST
LGA.

32341		01185-1963-02RO	3009-347	Revocation of Management Order (City of Albany of York Street Albany) for the designated purpose of "".	H657138	31/01/2001	Wright Street	14.2349 Ha	Albany (2) 13.07
32341		01185-1963-02RO	3009-347	Management Order to City of Albany of York Street Albany To be used for "Recreation" only, with power to lease for 21 years for the designated purpose of ""	H657139	31/01/2001	Wright Street	14.2349 Ha	Albany (2) 13.07
32478		02161-1972-01RO	3082-844	Management Order to Conservation Commission of Western Australia C/- Department of Conservation and Land Management Locked Bag 104 Bentley Delivery Centre COMO W.A 6152 for the designated purpose of "Lighthouse"	H651914	23/01/2001		0.36 Ha	Albany NE & SE (25)
32558		00499-1973-01RO	3082-854	Revocation of Management Order (City of Albany of York Street Albany) for the designated purpose of "".	H654750	30/01/2001	Lindfield Crescent	6725 sqm	Albany (2) 12.06 & 12.07
32558		00499-1973-01RO	3082-854	Management Order to City of Albany of York Street Albany To be used for "Recreation" only for the designated purpose of ""	H654751	30/01/2001	Lindfield Crescent	6725 sqm	Albany (2) 12.06 & 12.07
33033		02079-1972-01RO	3009-548	Revocation of Management Order (City of Albany of York Street Albany) for the designated purpose of "".	H655704	30/01/2001	Brunswick Road	139 sqm	Albany (2) 11.04
33033		02079-1972-01RO	3009-548	Management Order to City of Albany of York Street Albany To be used for "Drainage" only for the designated purpose of ""	H655705	30/01/2001	Brunswick Road	139 sqm	Albany (2) 11.04
33271		00780-1989-01RO	3082-867	Revocation of Management Order (City of Albany of York Street Albany) for the designated purpose of "".	H655900	30/01/2001	Howell Road	23.9406 Ha	Albany NW, Oyster Harbour SW 1:25 000
33271		00780-1989-01RO	3082-867	Management Order to City of Albany of York Street Albany To be used for "Gravel" only for the designated purpose of ""	H655901	30/01/2001	Howell Road	23.9406 Ha	Albany NW, Oyster Harbour SW 1:25 000
33308		04381-1974-01RO	3103-338	Revocation of Management Order (City of Albany of York Street Albany) for the designated purpose of "".	H656106	30/01/2001	Ledge Beach Road	403 Ha	Albany (10) 3.1 & 3.2, Albany NE & SE, Oyster Harbour SE(25)
33308		04381-1974-01RO	3121-749	Management Order to City of Albany of York Street Albany To be used for "Recreation and Botanical Garden" only for the designated purpose of ""	H656108	30/01/2001	Ledge Beach Road	403 Ha	Albany (10) 3.1 & 3.2, Albany NE & SE, Oyster Harbour SE(25)
33850		00685-1956-01RO	3083-98	Revocation of Management Order (City of Albany of York Street Albany) for the designated purpose of "Fish Processing Depot".	H661336	06/02/2001	Cheyne Bay	777 sqm	Haul Off Rock 1:50 000
33850		00685-1956-01RO	3083-98	Management Order to City of Albany of York Street, Albany Western Australia 6330 for the designated purpose of "Fish Processing Depot"	H661337	06/02/2001	Cheyne Bay	777 sqm	Haul Off Rock 1:50 000
33857		00823-1975-01RO	3082-36	Revocation of Management Order (City of Albany of York Street Albany) for the designated purpose of "".	H663317	07/02/2001	Tennessee Road	38.8953 Ha	Torbay NW 1:25 000
33857		00823-1975-01RO	3082-36	Management Order to City of Albany of York Street, Albany Western Australia 6330 for the designated purpose of "Quarrying"	H663318	07/02/2001	Tennessee Road	38.8953 Ha	Torbay NW 1:25 000
34752		00975-1975-01RO	3009-580	Revocation of Management Order (City of Albany of York Street Albany) for the designated purpose of "".	H661365	06/02/2001	William Street	438 sqm	Albany (2) 10.07
34752		00975-1975-01RO	3009-580	Management Order to City of Albany of York Street, Albany Western Australia 6330 for the designated purpose of "Park"	H661366	06/02/2001	William Street	438 sqm	Albany (2) 10.07
34934		01873-1961-01RO	3082-905	Revocation of Management Order (City of Albany of York Street Albany) for the designated purpose of "Parklands".	H663281	07/02/2001	Bon Accord Road	28.8671 Ha	Albany (2) 14.14




A 32478



SOUTHERN

ON PART DOLA PLAN
 ALBANY NE & SE (2427-1 NE)
 SCALE 1:25000

AA24258
7375



<p>LAND DISTRICT PLANTAGENET</p>	<p>LOCATION 7234 (A32478)</p>		<p>FILE No. 2161-972 SCALE 1:750 All measurements in metres</p>
<p>SURVEYOR'S CERTIFICATE I hereby certify that this survey was performed by me personally (or under my personal supervision, inspection and field check), in strict accordance with the Licensed Surveyors (Guidance of Surveyors) Regulations. Licensed Surveyor Date</p>	<p>Azimuth observed at or assumed from TRIG R 242 - MN 876 Date of marking 27th FEB 1989 Surveyor I. R. JACKSON Field Book No. 26 Page 1 of 3 Cadastral Plan ALBANY N.E. & S.E. 1:25000 Reference 582113 Diagram Drawn G. GILCHRIST Date 8-9-1988</p>	<p>Calc. Bk. No. G. SINGLETON Fol. Compared with F.B. 20.9.88 Examined [Signature] In order for certification [Signature] MANAGE EXAMINATION Date 29/2/89</p>	<p>DIAGRAM CERTIFIED CORRECT [Signature] Date 29.9.89 Recorded on Public Plan Registered On Key Plan ALBANY N.E. & S.E. 1:25000 G. Gilchrist / Supervisor Graphic Bank Crown Surveys 9-9-1988 DEPT. OF LAND ADMINISTRATION DIAGRAM No. 88793</p>