



DEPARTMENT OF LAND ADMINISTRATION

Cathedral Avenue,  
Perth,  
Western Australia 6000

Your Ref. 022669F3103

Our Ref. 1824/24 AP:LG

Telephone Enquiries 323 1278

EXECUTIVE DIRECTOR  
DEPARTMENT OF CONSERVATION AND  
LAND MANAGEMENT

Department of Conservation  
and Land Management  
- 8 MAY 1987  
COMO, W.A.

I advise for your information that Executive Council has -

1. Approved of -
  - (a) the amendment of Reserve No. 33269 (at Ruabon) "Recreation" to comprise Ruabon Lot 14 in lieu of Ruabon Lots 1 to 4 inclusive, 7, 8, 9, and 13 and of its area being increased accordingly.
  - (b) the purpose of Reserve No. 33269 (Ruabon Lot 14) being changed from "Recreation" to "Conservation of Flora and Fauna".
2. Issued an Order in Council directing that Reserve No. 33269 (Ruabon Lot 14) shall vest in and be held by the National Parks and Nature Conservation Authority in trust for the purpose of "Conservation of Flora and Fauna".

Notice to this effect was published in the Government Gazette of April 10, 1987 and I enclose a print showing the said amendment and the relevant Vesting Order.

R. W. Mickle

DIRECTOR  
LAND OPERATIONS DIVISION

May 5, 1987

Enc.

13/1  
15/87  
1. 10 Records  
PS4 + PPS

3/Records - file  
Title change vs  
per folio 79

DONE AND 1-8-88

"NOTE"

Excellent news this site contains species of declared rare flora viz. Banksia meisneri var. ascendans + Franklandia trinitatis + Banksia rogersii ~~var.~~ Also Reserve 13/5/87

1. Records - Carolyn GM 19-5-87  
These ~~are~~ copies of files 79-84 on rare flora file mentioned in "note" above.

1. ~~Records~~ credit: Reserve action sheet 9/1  
13/5/87

LAND ACT, 1933

(Section 33)

VESTING ORDER

File No. 1824/24

I, Professor Gordon Reid, Governor in and over the State of Western Australia and its Dependencies in the Commonwealth of Australia, do hereby, in pursuance of the powers enabling me in that behalf, and under and by virtue of the provisions of Section 33 of the Land Act, 1933, direct that Reserve No. 33269 (Ruabon Lot 14)

shall vest in and be held by the National Parks and Nature Conservation Authority.

in trust for the following objects and purposes (that is to say) "Conservation of Flora and Fauna"

subject nevertheless to the powers reserved to me by Section 37 of the said Act.

Given under my hand, at Perth  
this 31<sup>st</sup> day  
of March 1987

*Gordon Reid*  
GOVERNOR

being and his successors in office to lease the whole or any portion thereof for any term, subject nevertheless to the powers reserved to me by section 37 of the said Act.

L. E. SMITH,  
Clerk of the Council.

Land Act 1933  
Department of Conservation  
and Land Management  
15 APR 1987

File No. 2194/64.

WHEREAS by section 33 of the Land Act 1933, it is made lawful for the Governor by Order in Council to direct that any land reserved pursuant to the provisions of this Act shall be granted in fee simple to any person (as defined in the said section) subject to the condition that the person shall not lease or mortgage the whole or any part of the land without the consent of the Governor and subject to such other conditions and limitations as the Governor shall deem necessary to ensure that the land is used for the purpose for which the land is reserved as aforesaid; and whereas it is deemed expedient that Reserve No. 29071 (Exmouth Lot 618) should be granted in fee simple to the Trustees of the Grand Lodge of Western Australia of Antient Free and Accepted Masons to be held in trust for the purpose of "Hall Site (Freemasons)".

Now, therefore, the Lieutenant-Governor and Deputy of the Governor by and with the advice and consent of the Executive Council, does hereby direct that the beforementioned reserve shall be granted in fee simple to the Trustees of the Grand Lodge of Western Australia of Antient Free and Accepted Masons to be held in trust for the purpose aforesaid subject to the condition that the land shall not be leased or mortgaged in whole or in part without the consent of the Governor.

L. E. SMITH,  
Clerk of the Council.

Land Act 1933  
ORDER IN COUNCIL

File No. 2223/75.

WHEREAS by section 34B (1) of the Land Act 1933, it is made lawful for the Governor to revoke an Order in Council issued pursuant to section 33 of that Act. And whereas by Order in Council dated 21 April 1976 Reserve 33869 was vested in the Shire of Wanneroo in trust for the purpose of "Public Recreation".

Now, therefore, the Lieutenant-Governor and Deputy of the Governor, by and with the advice and consent of the Executive Council, hereby directs that the beforementioned Order in Council be revoked and the Vesting Order cancelled accordingly.

L. E. SMITH,  
Clerk of the Council.

AT a Meeting of the Executive Council held in the Executive Council Chamber, at Perth, this 31st day of March, 1987, the following Orders in Council were authorised to be issued:—

Land Act 1933  
ORDERS IN COUNCIL

WHEREAS by section 33 of the Land Act 1933, it is made lawful for the Governor to direct that any Reserve shall vest in and be held by any person or persons to be named in the order in trust for the like or other public purposes to be specified in such order; and whereas it is deemed expedient as follows:—

File No. 8511/99.—That Reserve No. 972 (Victoria Location 11688) should vest in and be held by the Water Authority of Western Australia in trust for the purpose of "Water Supply".

File No. 2491/91 V2.—That Class "A" Reserve No. 2146 (Swan Location 10777) should vest in and be held by the Shire of Swan in trust for the purpose of "Recreation".

File No. 8000/11.—That Reserve No. 14114 (Minnivale Lots 33, 64, 87 and 106) should vest in and be held by the National Parks and Nature Conservation Authority in trust for the purpose of "Conservation of Flora and Fauna".

File No. 1585/09.—That Reserve No. 14116 (Minnivale Lot 88) should vest in and be held by the Water Authority of Western Australia in trust for the purpose of "Water Supply and Conservation of Flora and Fauna".

File No. 15313/10 V3.—That Reserve No. 15912 (Northam Lot 384) should vest in and be held by the Water Authority of Western Australia in trust for the purpose of "Office Site (Water Authority of Western Australia)".

File No. 1261/15.—That Reserve No. 16172 (Minnivale Lots 90 and 91) should vest in and be held by the Water Authority of Western Australia in trust for the purpose of "Water Supply and Conservation of Flora and Fauna".

File No. 2045/35 V2.—That Class "A" Reserve No. 21451 (Sussex Locations 3843, 4546, 4606 and 4798) should vest in and be held by the National Parks and Nature Conservation Authority in trust for the purpose of "National Park".

File No. 1161/40.—That Reserve No. 22183 (Victoria Location 11714) should vest in and be held by the Shire of Greenough in trust for the purpose of "Recreation and Park".

File No. 2159/52.—That Class "A" Reserve No. 24482 (Plantagenet Locations 3362 and 7595) should vest in and be held by the National Parks and Nature Conservation Authority in trust for the purpose of "National Park".

File No. 3857/53.—That Reserve No. 25832 (Swan Location 6668) should vest in and be held by the Minister for Works in trust for the purpose of "Government Requirements (Depot Site)".

File No. 3502/63.—That Reserve No. 27291 (Swan Location 7829) should vest in and be held by the City of Belmont in trust for the purpose of "Public Recreation".

File No. 2746/65.—That Reserve No. 27811 (Canning Locations 1992 and 2171) should vest in and be held by the City of Armadale in trust for the purpose of "Public Recreation".

File No. 384/69.—That Class "A" Reserve No. 29729 (Geraldton Lots 2500, 2859 and the contiguous strip of Crown Land) should vest in and be held by the Town of Geraldton in trust for the purpose of "Public Recreation".

File No. 1487/69.—That Class "A" Reserve No. 29860 (Roe Location 3099) should vest in and be held by the National Parks and Nature Conservation Authority in trust for the purpose of "Conservation of Flora and Fauna".

File No. 546/70.—That Reserve No. 30561 (Beverley Lots 344 and 366) should vest in and be held by the Shire of Beverley in trust for the purpose of "River Foreshore".

File No. 1609/72.—That Reserve No. 32158 (Cockburn Sound Location 2860) should vest in and be held by the Shire of Mandurah in trust for the purpose of "Public Recreation".

File No. 1320/74.—That Reserve No. 32632 (Esperance Lots 369 and 370) should vest in and be held by the Shire of Esperance in trust for the purpose of "Recreation and Hall Site".

File No. 1862/974.—That Reserve No. 32679 (Cockburn Sound Location 2303) should vest in and be held by the Water Authority of Western Australia in trust for the purpose of "Water Supply Depot".

File No. 3181/973.—That Reserve No. 32851 (King Location 420) should vest in and be held by the Shire of Wyndham-East Kimberley in trust for the purpose of "Parkland".

File No. 1824/24.—That Reserve No. 33269 (Ruabon Lot 14) should vest in and be held by the National Parks and Nature Conservation Authority, in trust for the purpose of "Conservation of Flora and Fauna".

File No. 4611/74.—That Reserve No. 33761 (Canning Location 2747) should vest in and be held by City of Armadale in trust for the purpose of "Public Recreation".

File No. 1545/76.—That Reserve No. 34326 (Jundakot Agricultural Area Lot 472) should vest in and be held by the City of Armadale in trust for the purpose of "Public Recreation".

File No. 2087/979 D.—That Reserve No. 36404 (Cockburn Sound Location 2601) should vest in and be held by the Shire of Mandurah in trust for the purpose of "Drain".

File No. 2251/79.—That Reserve No. 36601 (Swan Locations 10080 and 10857) should vest in and be held by the City of Wanneroo in trust for the purpose of "Public Recreation".

File No. 554/981.—That Reserve No. 37511 (Kununurra Lot 2242) should vest in and be held by the Executive Director, Department of Conservation and Land Management in trust for the purpose of "Depot Site".

File No. 2741/981.—That Reserve No. 37712 (Canning Location 3318) should vest in and be held by the City of South Perth in trust for the purpose of "Public Recreation".

File

File No. 3678/94.—No. 2906 (De Grey District) "Common" to exclude that portion now comprised in De Grey Location 71, as surveyed and shown bordered red on Lands and Surveys Original Plan 16736, and of its area being reduced to 20 137.037 0 hectares accordingly. (Plan Marble Bar Townsite and 1:10 000 4.4 (General Street).)

File No. 5716/96.—No. 3525 (Wellington District) "Trigonometrical Station" to exclude that portion now comprised in Wellington Location 5459, as surveyed and shown bordered in red on Lands and Surveys Diagram 87810, and of its area being reduced to 23.179 4 hectares accordingly. (Plan Nanga S.W. 1:25 000 (Mt William, in the Shire of Harvey).)

File No. 537/09.—No. 12212 (Avon District) "Schoolsite" to comprise Avon Location 28893 as surveyed and shown bordered red on Land Administration Diagram 87854 and of its area remaining unaltered at 2.667 8 hectares. (Plan Yorkrakine N.W. 1:25 000 (Bungulla North Road).)

File No. 8000/11.—No. 14114 (at Minnivale) "Common" to comprise Minnivale Lots 33, 64, 87 and 106 as delineated and shown bordered red on Lands and Surveys Reserve Plan 262 and of its area being increased to about 146.501 5 hectares. (Plan Minnivale Townsite 1:2 500 9.28, 9.29, 10.28 and 10.29 (Minnivale Townsite).)

File No. 3732/18 V3.—No. 17573 (Bickley Lots 1, 26, 35 and 52) "Public Utility" to exclude Bickley Lot 26 and of its area being reduced to 9 933 square metres accordingly. (Plan Perth 2 000 27.19 (Lawnbrook Road).)

File No. 4821/26.—No. 19518 (Swan Location 3197) "Schoolsite" to include Swan Location 10920 (formerly portion of Helena Location 20A and being Lot 51 on Plan 5508) and of its area being increased to 2.686 0 hectares accordingly. (Plan Perth 1:2 000 24.28 (Ridgehill Road).)

File No. 198/88 V3.—No. 21563 (Fremantle Lot 1998) "Preservation and Protection of "Roundhouse" and other buildings" to include Fremantle Lot 2030 as surveyed and shown bordered red on Lands and Surveys Original Plan 16584 and of its area being increased to 2.951 4 hectares accordingly. (Plan Perth 1:2 000 Pt 05.13 and 06.13 (near the Roundhouse at Fremantle).)

File No. 1161/40.—No. 22183 (Victoria District) "Recreation and Park" to comprise Victoria Location 11714, as shown bordered in red on Land Administration Diagram 87772, in lieu of Location 9667, and of its area being increased to 3.707 2 hectares accordingly. (Plans Geraldton 2 000 18.22 and 18.23 (Valley Road).)

File No. 8673/07 V2.—No. 23010 (at Geraldton) "Hospital, Community Health Centre and Health Purposes" to comprise Geraldton Lot 2877 as surveyed and shown bordered red on Lands and Surveys Diagram 87529 in lieu of Geraldton Lots 1254 and 2345 and of its area being increased to 15.530 8 hectares accordingly. (Plan Geraldton 1:2 000 15.14 (Onslow Street).)

File No. 1797/23.—No. 24065 (Canning Locations 1282, 1765 and 3372) "Schoolsite" to exclude Canning Location 3372 and include Canning Location 1852 as surveyed and shown bordered red on Lands and Surveys Diagram 68318 and of its area remaining unaltered. (Plan Perth 1:2 000 22.16 (Dale Orange Grove).)

File No. 2336/954.—No. 25160 (Victoria Locations 10507 and 10559) "Forestry Purposes" to agree with recalculation of area and of its area being increased to 16.278 4 hectares accordingly. (Plan 94/80 (Beekeepers Road in the Shire of Coorow).)

File No. 1747/64.—No. 28942 (Peel Estate Lot 1310) "Reservoir and Access" to exclude those portions now comprised in Peel Estate Lots 1329 and 1331 as surveyed and shown bordered red on Lands and Surveys Diagram 84123 and Original Plan 14908 respectively and include Peel Estate Lots 1330 and 1332 as surveyed and shown bordered red on Lands and Surveys Diagram 84123 and Original Plan 14908 respectively and of its area being increased to 22.020 0 hectares accordingly. (Plan Peel 1:10 000 2.5 and 3.5 (Mandurah and Eighty Roads).)

File No. 546/70.—No. 30561 (Beverley Lot 344) "River Foreshore" to include Beverley Lot 366 (formerly portion of Avon Location 324 and being Lot 6 on Plan 4104) and of its area being increased to 1.422 5 square metres accordingly. (Plan Beverley 1:2 000 36.06 (near Hunt Road).)

File No. 2285/69.—No. 30871 (at Karratha) "Site for Club and Club Premises" to comprise Karratha Lot 4202 as surveyed and shown bordered red on Land Administration Diagram 87664 in lieu of Karratha Lot 1095 and of its area being increased to 1.085 5 hectares accordingly. (Plan Karratha Regional 1:10 000 7.6 and Townsite 1:2 000 30.28 (Searipple Road).)

File No. 2285/69.—No. 30872 (at Karratha) "Golf Course" to comprise Karratha Lot 4211 as surveyed and shown bordered red on Land Administration Diagram 87663 in lieu of Karratha Lot 1096 and of its area being reduced to 77.022 7 hectares accordingly. (Plan Karratha Regional 1:10 000 6.6 and 7.6 and Townsite 1:2 000 30.28 and 31.28 (Searipple Road).)

File No. 1609/72.—No. 32158 (Cockburn Sound District) "Public Recreation" to comprise Cockburn Sound Location 2860 as surveyed and shown bordered red on Land Administration Original Plan 16674 in lieu of Cockburn Sound Locations 2275, 2543 and 2722 and of its area being reduced to 2.134 2 hectares accordingly. (Plan Mandurah 1:2 000 07.02 (Ambrose Place).)

File No. 1862/974.—No. 32679 "Water Supply Depot" to comprise Cockburn Sound Location 2303 as surveyed and shown bordered red on Land Administration Original Plan 16674 and of its area being increased to 1.065 5 hectares accordingly. (Plan Mandurah 1:2 000 07.07 (Park Road).)

File No. 1824/24.—No. 33269 (at Ruabon) "Recreation" to comprise Ruabon Lot 14 as surveyed and shown bordered red on Land Administration Original Plan 16708 in lieu of Ruabon Lots 1 to 4 inclusive, 7, 8, 9 and 13 and of its area being increased to 32.916 6 hectares accordingly. (Plan Ruabon Townsite (Hithergreen Road).)

File No. 1629/77.—No. 34646 Leeman Lot 432) "Pedestrian Access Way" to include Leeman Lot 610 as surveyed and shown bordered red on Lands and Surveys Diagram 86634 and of its area being increased to 2 541 square metres accordingly. (Plan Leeman 1:2 000 38.06 (Spencer Street).)

File No. 2347/77.—No. 36159 (Narrogin Lot 232) "Church Site" to include Narrogin Lot 233 and of its area being increased to 4 252 square metres accordingly. (Plan Narrogin 1:2 000 11.36 (Herald Street).)

File No. 2251/79.—No. 36601 (Swan Location 10080) "Public Recreation" to include Swan Location 10857 (formerly portion of Swan Location 1805 and being Lot 160 on Plan 15402) and of its area being increased to 23.965 9 hectares accordingly. (Plan Swan 1:10 000 3.2 (Casuarina Way).)

File No. 691/946 V4.—No. 36721 (Plantagenet District) "Museum and Youth Camp" to comprise Plantagenet Location 7620 as surveyed and shown bordered red on Land Administration Diagram 87749 in lieu of Plantagenet Location 4949 and of its area being reduced to 21.140 0 hectares accordingly. (Plan Albany and Environs 1:10 000 3.8 (Murray Road).)

File No. 554/981.—No. 37511 (at Kununurra) "Depot Site (Forest Department)" to comprise Kununurra Lot 2242 as surveyed and shown bordered red on Land Administration Original Plan 16722 in lieu of Kununurra Lot 1517 and of its area being increased to 2 688 square metres accordingly. (Plan Kununurra 1:2 000 22.16 and 23.16 (Coolibah Drive).)

File No. 2015/982.—No. 383603 (Pootenup Lot 54) "Conservation of Flora and Fauna" to exclude that portion now comprised in Pootenup Lot 55 as surveyed and shown bordered red on Lands and Surveys Original Plan 16102 and include Lot 56 and of its area being increased to 47.030 0 hectares accordingly. (Plan Pootenup Townsite and Tambellup 1:25 000 S.E. (Great Southern Highway).)

File No. 2690/984.—No. 38958 (Broome Lots 1860 and 1967) "Drainage" to include Broome Lot 2210 (formerly portion of Broome Lot 1856 and being Lot 91 on Plan 15330) and of its area being increased to 1.395 3 hectares accordingly. (Plan Broome 1:2 000 29.15 (Port Drive).)

N. J. SMYTH,  
Executive Director.

Department of Land Administration  
and Land Management  
15 APR 1987  
COMO W.A.

AMENDMENT OF RESERVE

Department of Land Administration,  
Perth, 10 April 1987.

File No. 2491/91V2.—

HIS Excellency the Governor in Executive Council has been pleased to approve, under section 31 (4) the Land Act 1933 of the amendment of Reserve No. Class "A" Reserve No. 2146 (Swan District) "Recreation" to comprise Swan Location 10777 as surveyed and shown bordered red on Lands and Surveys Original Plan 16595 and of its area being established at 37.944 0 hectares accordingly. (Plan Swan 1:10 000 7.1 and 7.2 (Toodyay Road).)

N. J. SMYTH,  
Executive Director.

File No. 54/64.—No. 29376 (Derby Lot 648) being changed from "Power House and Works Depot Site" to "Powerhouse, Depot and Quarters". (Public Plan Derby 1:2 000 03.06 (Wodehouse Street).)

File No. 2667/61.—No. 29728 (Kununurra Lot 239) being changed from "Depot Site (Main Roads Department)" to "Office and Depot Site (Main Roads Department)". (Public Plan Kununurra 1:2 000 23.16 (Bloodwood Drive).)

File No. 1320/74.—No. 32632 (Esperance Lots 369 and 370) being changed from "Church Site—Jehovah's Witness" to "Recreation and Hall Site". (Public Plan Esperance 1:2 000 16.13 (Black Street).)

File No. 1824/24.—No. 33269 (Ruabon Lot 14) being changed from "Recreation" to "Conservation of Flora and Fauna". (Public Plan Ruabon Townsite (Hithergreen Road).)

File No. 1306/73.—No. 33607 (Cottesloe Lot 350) being changed from "Fire Station Site" to "Railway Purposes". (Public Plan Perth 1:2 000 07.19 (Curtin Avenue).)

File No. 2064/978.—No. 35491 (Swan Location 9840) being changed from "Children's Cottage (Community Welfare)" to "Hostel Site". (Public Plan Perth 2 000 12.30 (Lawley Street, Yoking).)

File No. 554/981.—No. 37511 (Kununurra Lot 2242) being changed from "Depot Site (Forests Department)" to "Depot Site". (Public Plan Kununurra 1:2 000 22.16 and 23.16 (Coolibah Drive).)

N. J. SMYTH,  
Executive Director.

#### NOTICE OF INTENTION TO GRANT A LEASE

Department of Land Administration,  
Perth, 20 March 1987.

Corres 2622/986.

IT is hereby advised that it is intended to grant a Special Lease over King Location 376 for the purpose of "Extension to Abattoirs" for a term expiring 31 March 2005.

N. J. SMYTH,  
Executive Director.

#### LAND ACT 1933

Notice of Intention to Grant a Special Lease  
under Section 116

Department of Land Administration,  
Perth, 20 March 1987.

Corres. 2089/985.

IT is hereby notified that it is intended to grant a lease of Lyndon location 137 to Gabatha Nominees Pty Ltd for a term of 21 years for the purpose of "Homestead and Tourist Facilities".

N. J. SMYTH,  
Executive Director.

#### PARKS AND RESERVES ACT 1895

Class "A" Reserve 24482

Cancellation of Appointment of Board

Department of Land Administration,  
Perth, 10 April 1987.

File No. 2159/52.

HIS Excellency the Governor in Executive Council has been pleased to approve of the cancellation of the National Parks Board of Western Australia as a Board to control and manage Class "A" Reserve No. 24482 (William Bay National Park).

N. J. SMYTH,  
Executive Director.

#### AMENDMENT OF BOUNDARIES AND REDESCRIPTION

Burracoppin Townsite

Department of Land Administration,  
Perth, 10 April 1987.

File No. 11070/02V3.


HIS Excellency the Governor in Executive Council has been pleased to approve, under section 10 of the Land Act 1933 of the amendment and redescription of the boundaries of Burracoppin Townsite to comprise the area as described in the Schedule hereunder.

#### Schedule

All that portion of land bounded by lines starting from the southwestern corner of the southwestern severance of Avon Location 12994 and extending northeasterly along the southeastern boundary of that severance and onwards to the southwestern corner of the southeastern severance of the last-mentioned location; thence northeasterly and southeasterly along boundaries of that severance to the westernmost southwestern corner of the southern severance of Location 4388; thence southeasterly along the southwestern boundary of that severance and onwards to the northernmost northwestern boundary of the eastern severance of Reserve 18613; thence northeasterly, southeasterly again northeasterly and again southeasterly along boundaries of that severance and onwards to the northwestern boundary of Location 23336; thence southwesterly along that boundary to the easternmost northeastern corner of Location 24887; thence generally southwesterly, southeasterly, southwesterly, northwesterly and again southwesterly along boundaries of that location to a line in prolongation southeasterly of the westernmost southwestern boundary of the central severance of Reserve 18613; thence northwesterly to and northwesterly along that boundary to a line in prolongation northeasterly of the northwestern boundary Location 24153; thence southwesterly to and southwesterly along that boundary to the easternmost northern corner of Location 23048; thence southwesterly and northwesterly along boundaries of that Location to the southeastern corner of Location 13414; thence northwesterly along the northeastern boundary of that location and onwards to the southeastern boundary of Reserve 10907; thence northeasterly, northwesterly and westerly along boundaries of that reserve to a line in prolongation southeasterly of the southernmost northeastern boundary of the southern severance of Location 12995 and thence northwesterly to and northwesterly and northeasterly along boundaries of that location to the starting point.

(Public Plan: Burracoppin Townsite.)

N. J. SMYTH,  
Executive Director.



#### LAND ACT 1933

Land Release

Department of Land Administration,  
Perth, 10 April 1987.

Corres. 2003/984.

HIS Excellency the Governor in Executive Council has been pleased to approve under section 45A of the Land Act 1933 of Swan Location 6391 having an area of 1.153 4 hectares being made available for sale to adjoining holders only at the purchase price of one hundred dollars (\$100).

The purchaser is required to give a written undertaking to amalgamate the lot granted with his existing holding upon issue of the Crown Grant.

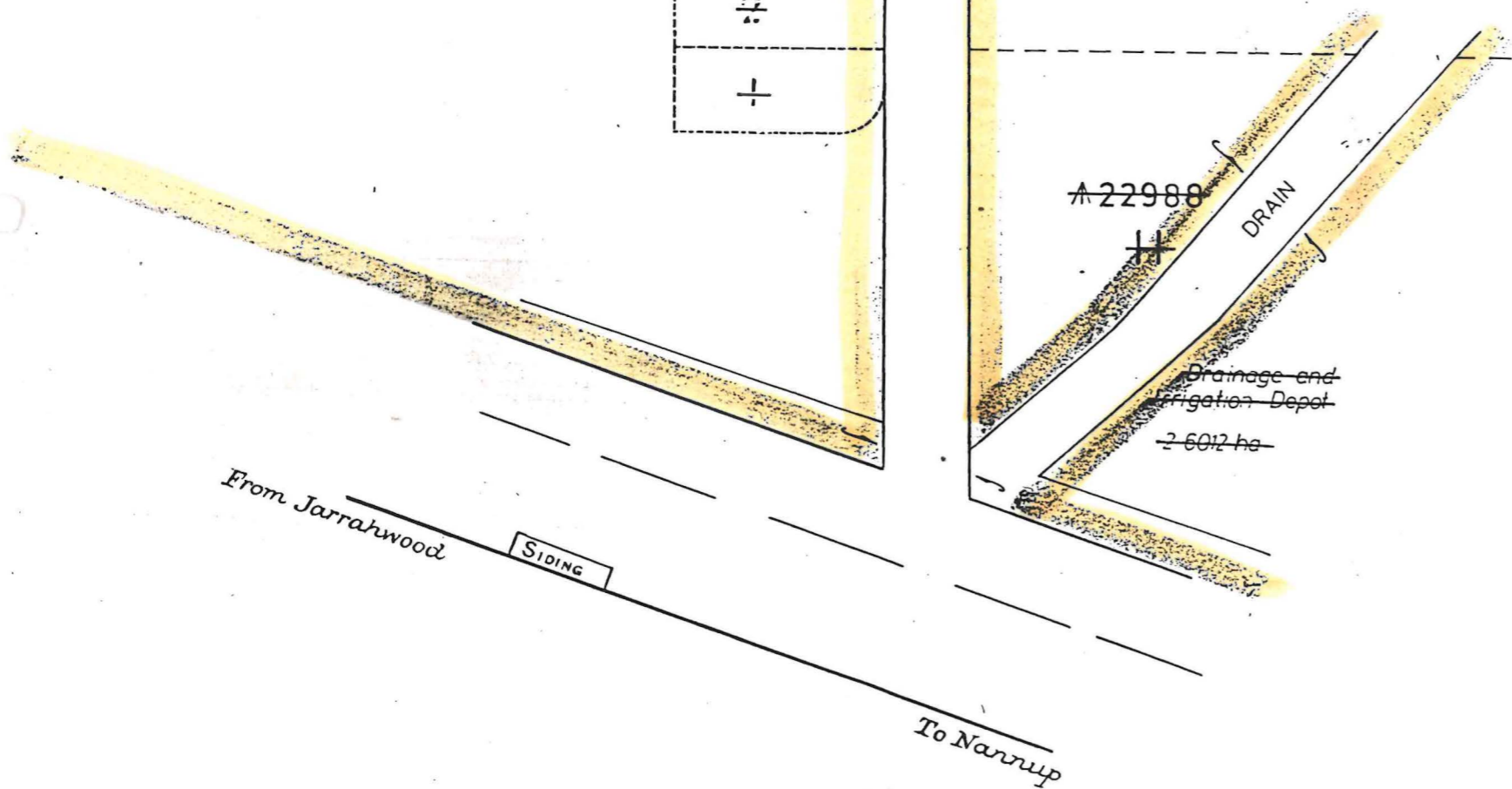
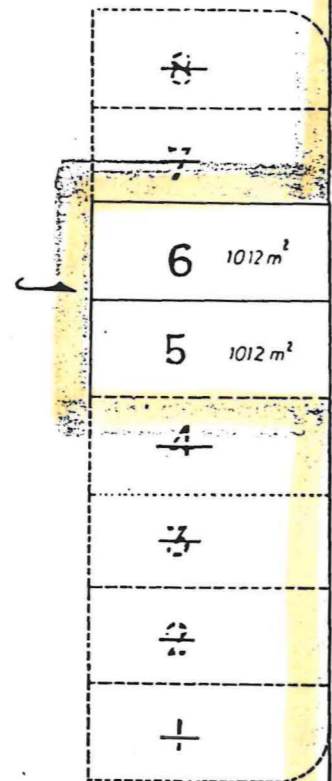
Applications accompanied by the full purchase price and Crown Grant fee of \$35 must be lodged at the Department of Land Administration on or before Wednesday, 15 April, 1987.

Public Plan Perth 2 000 24.33.

R. W. MICKLE,  
Director,  
Land Operations Division.

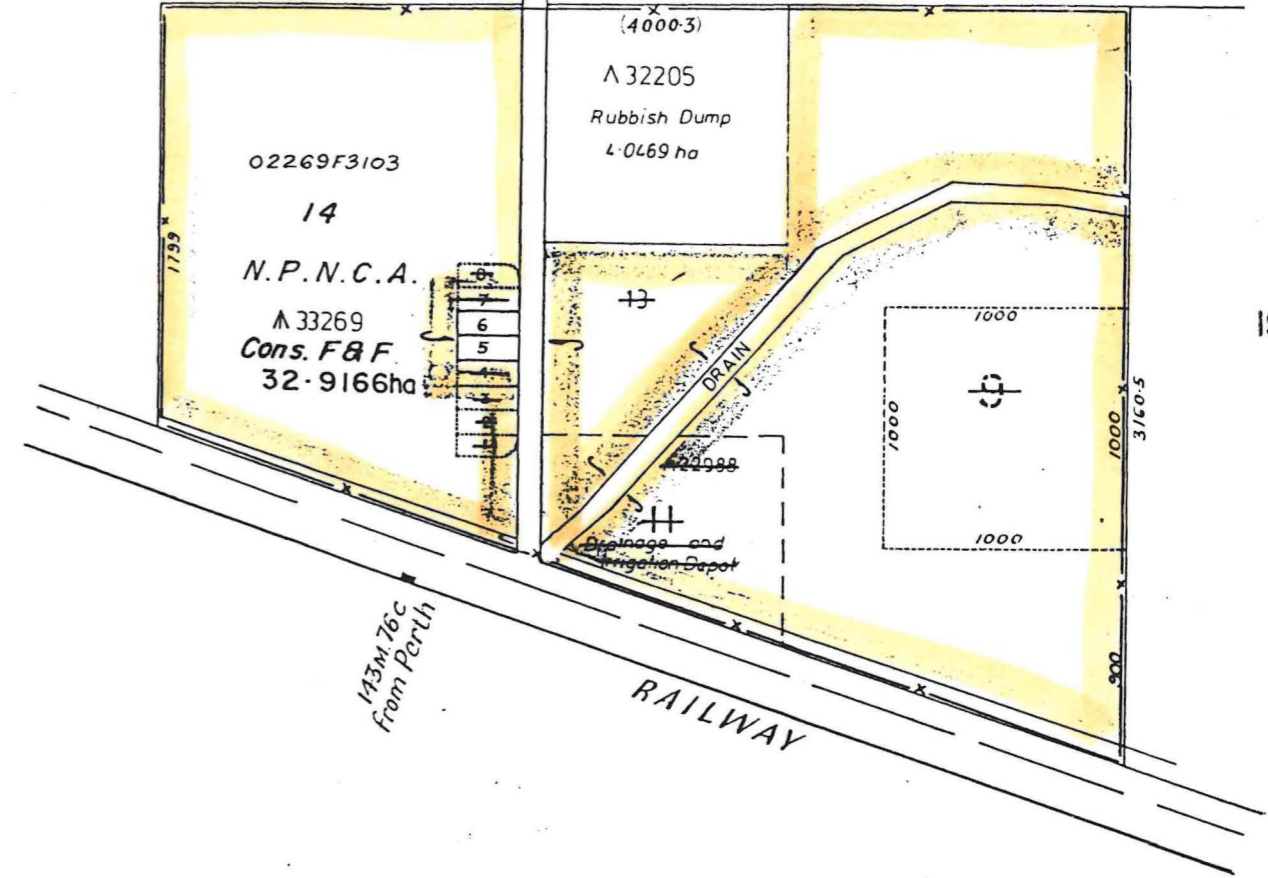
File

14  
 A 33269  
 Cons. Flora & Fauna  
 32.9166ha  
 Vested in N.P.N.C.A.  
 G.G. 10.4.87  
 02269F3103

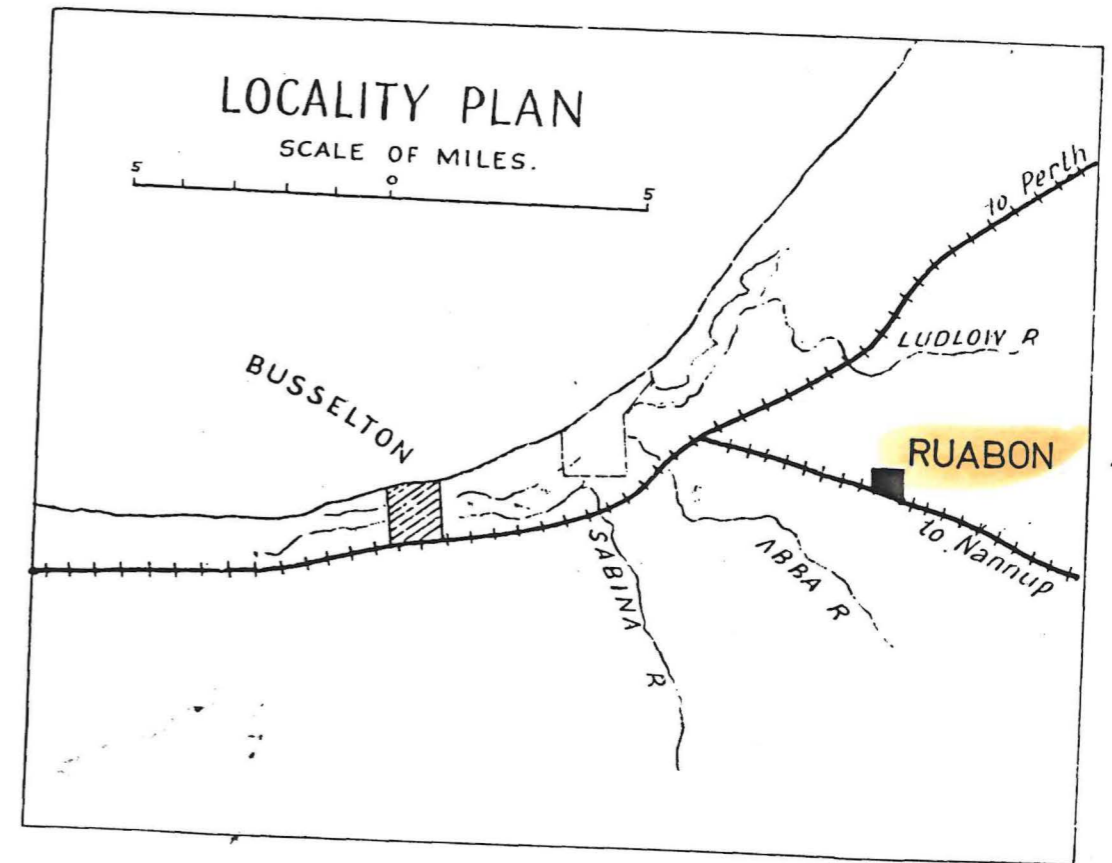


1986

1421



1996



RUABON T SITE SU CAPEL  
 1:6336 (SCALE)  
 see also 1:50000  
 SW or BE