

NATURE RESERVE

RESERVE NO: 33287

GOVERNMENT GAZETTE
Date Page No.

FILE NUMBER: 625/75

PURPOSE: Conservation of
Flora and Fauna 16.5.75 1357

NAME: Hill River

CLASS (Land Act):

AREA: 293.2656 ha 16.5.75 1357

VESTING:

LOCATION NO(S) Victoria 11164

CLASSIFICATION:
(Wildlife Act
Section 12A)

LITHO: 62/80

LOCAL AUTHORITY: DANDARAGAN SHIRE

Notes:

CONSERVATION ESTATE OFFICER *31/1/07*
LAND ADMINISTRATION SECTION
PARK POLICY AND TOURISM BRANCH

Reserve 33287 within MIDWEST/MOORA. Region/District, was
~~created~~/amended, effective from 3 AUGUST 2005.

- A copy of the customer advice can be found at folio 52 55.
The addition / ~~excision~~ / ~~amendment~~ is shown on the associated Deposited
Plan / ~~Diagram~~ which is listed below:

Deposited Plan	<u>38302</u>	lot / location	<u>12779</u>	folio	<u>22</u>
			<u>12781</u>		<u>22</u>


Other relevant deposited plans / diagrams:

	lot / location	folio

- A locality plan with the addition / ~~excision~~ / ~~amendment~~ shown highlighted can be found at folio 53 56.
- Copies of other relevant notifications pertinent to this reserve action have been placed at folios 54 57.

Would you please advise the relevant offices of this amendment through your Reserve Action Sheet.

Recommended IUCN classification 1a (no change)


 Program Leader
 Tenure Group, GIS
 Information Management Branch
11.1.07

**Customer Advices for Reserve Actions
1/11/2005 - 30/11/2005**

Shire of Dandaragan 1/11/2005 - 30/11/2005

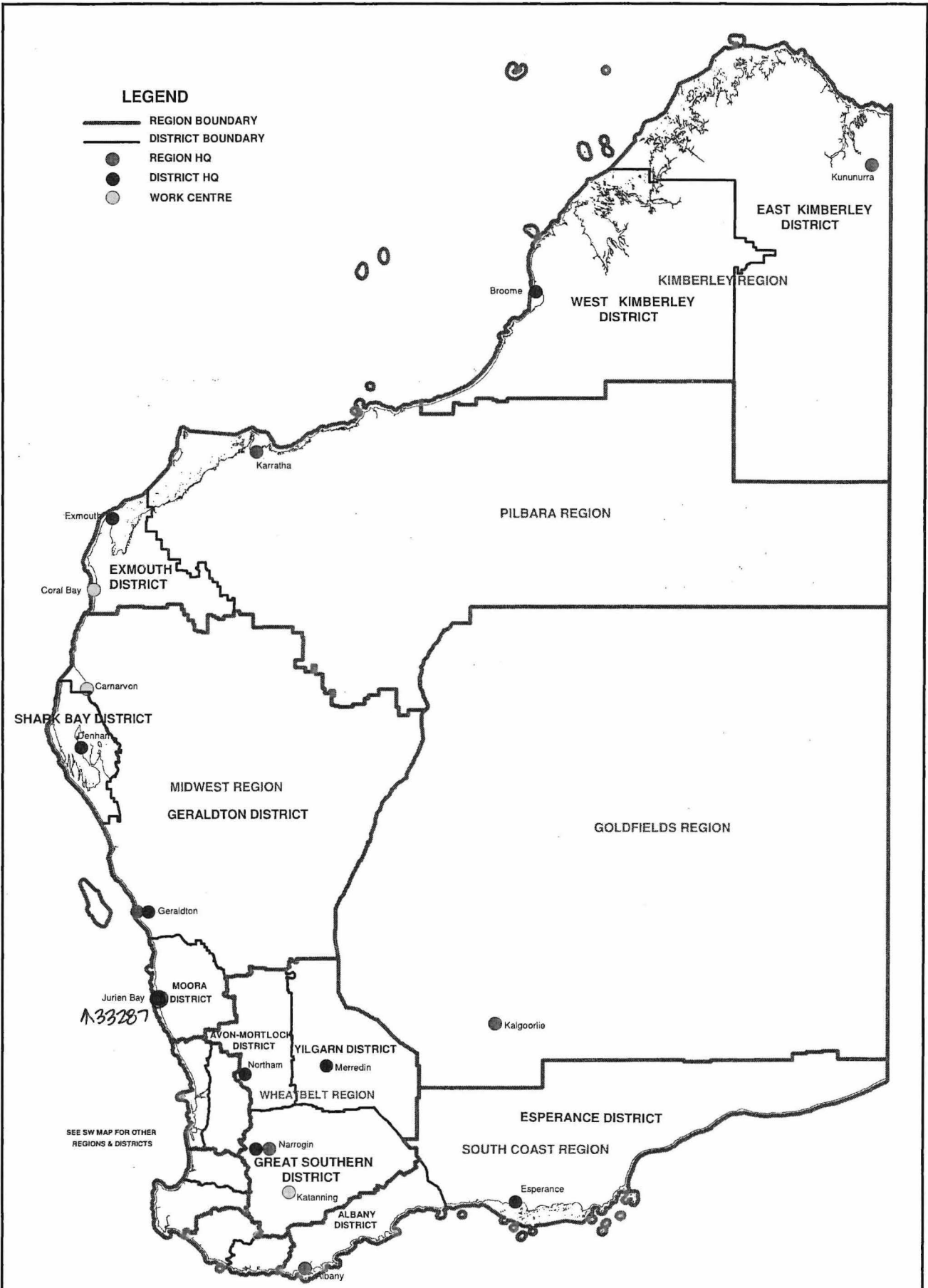
Reserve No.	Land Description	DOLA File No.	Volume/Folio	Action	Document No.	Registered	Street Name	Area	Public Plans
27406		01577-1963-04RO	3102-95	Revocation of Management Order (Shire of Dandaragan) for the designated purpose of "Caravan Park".	J434347	15/09/2005		3.148 Ha	
27406		01577-1963-04RO	3136-411	Management Order to Shire of Dandaragan of PO Box 392 Jurien Bay WA 6516 WPL 21 years for the designated purpose of "Caravan Park"	J434352	15/09/2005		3.1919 Ha	
27406	Lot 1217 on Deposited Plan 191370	01577-1963-04RO	3102-95	Amendment of Reserve to To now comprise Lot 301 on Deposited Plan 43658 and of its area being increased to 3.1919hectares	J434351	15/09/2005		3.1919 Ha	
33287	Lot 11164 on Deposited Plan 209955 <i>2005 for 280961</i>	03088-1960-02RO	0000-000	Amendment of Reserve to To comprise Lot 11164 on Deposited Plan 209955 and Lots 12779 and 12781 on Deposited Plan 38302 increasing the area to 597.2971 hectares.	J383339	03/08/2005		597.2971 sqm <i>ha</i>	<i>1937-111 HILL RIVER</i>
35885	Lot 11778 on Deposited Plan 188791	03288-1977-02RO	3079-248	Amendment of Reserve to To now comprise Lot 302 on Deposited Plan 47962 in lieu of Lot 11778 and of its area being reduced to 79.2336 hectares	J513805	17/11/2005		79.2336 Ha	
48266	Lot 758 on Deposited Plan 217802	50388-2005-01RO	0000-000 0000-000	Management Order to Shire of Dandaragan PO Box 392, JURIEN BAY WA 6516 To be used for its designated purpose for the designated purpose of "To create a Crown Land Title to support reservation of Lot 758"	J380145	01/08/2005		984 sqm	
48266	Lot 758 on Deposited Plan 217802	50388-2005-01RO	3035-723	Reserve Creation for the designated purpose of "Drainage".	J380144	01/08/2005		984 sqm	
48362			3136-98	Management Order to Shire of Dandaragan of PO Box 100 Dandaragan WA 6507 for the designated purpose of "Fire and Rescue"	J513808	17/11/2005		2000 sqm	
48362	Lot 303 on Deposited Plan 47962	03288-1977-02RO	3136-98	Reserve Creation for the designated purpose of "Fire and Rescue Depot".	J513807	17/11/2005	Airstrip Road	2000 sqm	

*- TENIS d'base amended
- while follow "
- graphics "*

GM 9/1/07

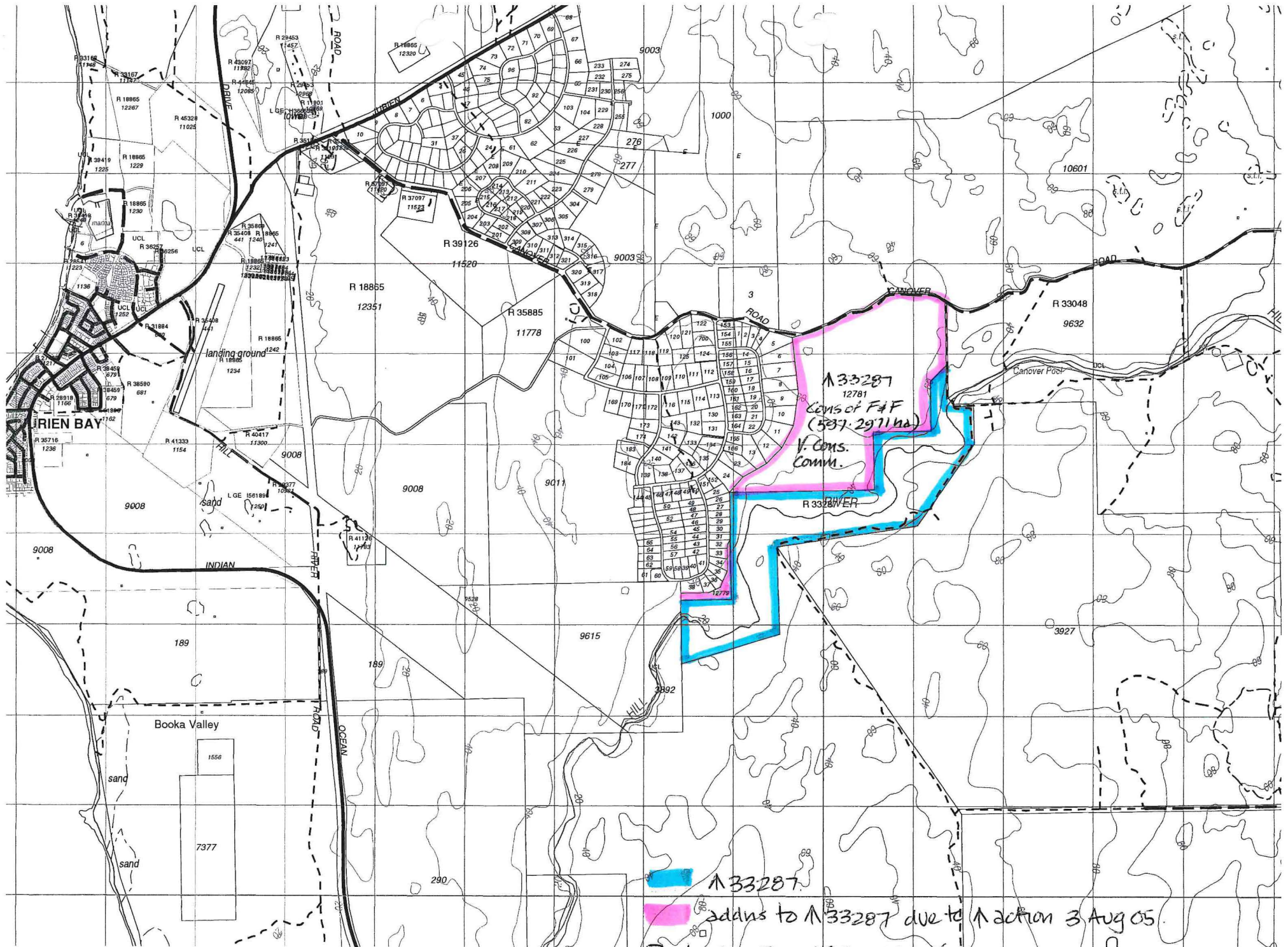
*(+ 304.0315ha)
Lots 12779, 12781
LOWEST - UGORA*

- LEGEND**
- REGION BOUNDARY
 - DISTRICT BOUNDARY
 - REGION HQ
 - DISTRICT HQ
 - WORK CENTRE



**DEPARTMENT OF ENVIRONMENT AND CONSERVATION
REGION AND DISTRICT BOUNDARIES**

JULY 2006



47 485