

NATURE RESERVE

RESERVE NO: 33902

GOVERNMENT GAZETTE
Date Page No.

FILE NUMBER: 510/76

PURPOSE: Conservation of
Flora and Fauna 5.3.76 650

NAME: Lowendal Islands
Nature Reserve 4.6.82 1794

CLASS (Land Act):

AREA: Abt. 245.1619 ha 5.3.76 650

VESTING: W.A.W.A. 5.3.76 637

LOCATION NO(S): Ashburton

CLASSIFICATION:
(Wildlife Act
Section 12A)

LITHO: 111/300

LOCAL AUTHORITY: ROEBOURNE SHIRE

Notes:

Within the powers of the Petroleum
Act 1976 17.9.76 3408

RESERVE ACTION SHEET - CONSERVATION RESERVES

RESERVE No. 33902

REASON FOR ACTION

- Amendment of the area of Lowendal Nature Reserve (B↑33902) vested in the National Parks and Nature Conservation Authority for the purpose of 'Conservation of Flora and Fauna'. Area: 178.8462 ha
- The area of Reserve No. 33902 has been amended from 245.1619 hectares to 178.8462 hectares as a result of technological advancements within the Department of Land Administration, which have enabled a more accurate spatial definition of the many islands in the Lowendal group.
- Gazettal date: 14 October 1997 See folio: 40
- Plans at folios: 42, 45 & 46

OFFICER	ACTION	
1	CONSERVATION ESTATE OFFICER	<ul style="list-style-type: none"> - Fill in above details ✓ - Attach copies of gazettal notices to file ✓ Send copies of gazettal notices and Map to: <ul style="list-style-type: none"> - Lisa Wright, Woodvale ✓ - Regional Manager, Karratha _____ To note: _____
2	INDEX CLERK, RECORDS	<ul style="list-style-type: none"> - Index reserve's name _____ - Index reserve's number _____
3	LAND ACQUISITIONS OFFICER	To note: _____
4	MANAGER, PLANNING & VISITOR SERVICES	To note: _____
5	DIRECTOR, NATURE CONSERVATION/ NATIONAL PARKS	To note: _____

038627F3102

1. C18 ~ ju 028556 F3102
2. S. Colliss 038672 F2706

40
53

14 October 1997]

GOVERNMENT GAZETTE, WA

5705

DOLA File: 01398-1965-02RO.

Reserve No: 27591 (at Kununurra) "Government Requirements - Public Works Department" to comprise Lot 2436 on Land Administration Diagram 92637 in lieu of Lot 3 and of its area being reduced to 937 square metres accordingly.

Public Plan/s: DH79 (2) 23.16 Konkerberry Drive and Messmate Drive.

Local Authority: Shire of Wyndham/East Kimberley.

DOLA File: 01241-1965-01RO.

Reserve No: 27667 (at Merredin) "Caravan Park" to comprise Lot 1444 as surveyed and shown bordered red on Land Administration Plan 19515 in lieu of Lot 1119 and of its area being increased to 1.1602 hectares accordingly.

Public Plan/s: BK35 (2) 36.37 Barrack Street.

Local Authority: Shire of Merredin.

DOLA File: 03078-1964-01RO.

Class A Reserve No: 28046 (at Exmouth) "Church Site (Presbyterian Church)" to comprise Lot 1416 in lieu of Lot 37 and of its area remaining unaltered.

Public Plan/s: BD62 (2) 15.12 and 15.13 Maidstone Crescent.

Local Authority: Shire of Exmouth.

DOLA File: 00979-1966-01RO.

Reserve No: 29201 (Canning Location 2064) "Rehabilitation Centre for Girls" to exclude that portion of Location 2064 surveyed and shown bordered green on Land Administration Diagram 92734 and of its area being reduced to 2.3675 hectares accordingly.

Public Plan/s: BG34 (2) 15.19 Allen Court.

Local Authority: Town of Victoria Park.

DOLA File: 03296-1968-01RO.

Reserve No: 30953 (Kalbarri Lot 259) "Recreation" to include Lot 993 as surveyed and shown bordered red on Land Administration Diagram 91815 and of its area being increased to 80.4661 hectares accordingly.

Public Plan/s: BD46 (2) 27.12 and (10) 5.2 Ajana-Kalbarri Road.

Local Authority: Shire of Northampton.

DOLA File: 00567-1970-01RO.

Reserve No: 30979 (at Karratha) "Depot (Department of Public Works)" to comprise Karratha Lot 4605 on Land Administration Diagram 93205 in lieu of Lot 989 and of its area being reduced to 1.0649 hectares accordingly.

Public Plan/s: BH65 (2) 31.24 Croyden Road.

Local Authority: Shire of Roebourne.

DOLA File: 03259-1972-01RO.

Reserve No: 33902 "Conservation of Flora and Fauna" (Ashburton District) to comprise all those islands contained within the red border as shown on Land Administration Reserve Plan 34 and of its area being reduced (recalculated) to 178.8462 hectares accordingly.

Public Plan/s: Dampier and Barrow Island (250).

Local Authority: Shire of Roebourne.

DOLA File: 02451-1977-01RO.

Reserve No: 35283 (Cockburn Sound Locations 2307 and 2972) "Conservation of Flora and Fauna" to include Location 4343 (formerly Lot 2 on Diagram 24394) and of its area being increased to 129.1724 hectares.

Public Plan/s: BG32 (2) 10.38 and 2.8 (10) Dunkerton Road.

Local Authority: Shire of Murray.

DOLA File: 01308-1982-01RO.

Reserve No: 37758 (Forrest Location 161) "Radio Mast Site" to include Location 256 on Land Administration Diagram 92233 and of its area being increased to 5466 square metres accordingly.

Public Plan/s: Port Hedland (100).

Local Authority: Town of Port Hedland.

DOLA File: 01837-1988-01RO.

Reserve No: 41559 (Avon Locations 29020 and 29021) "Public Recreation" to include Location 29206 (formerly Lot 57 on Plan 17915) and of its area being increased to 10.7358 hectares accordingly.

Public Plan/s: Northam NW (25) Katrine Road.

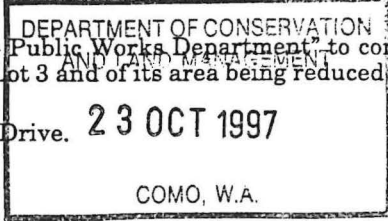
Local Authority: Shire of Northam.

DOLA File: 01775-1991-02RO.

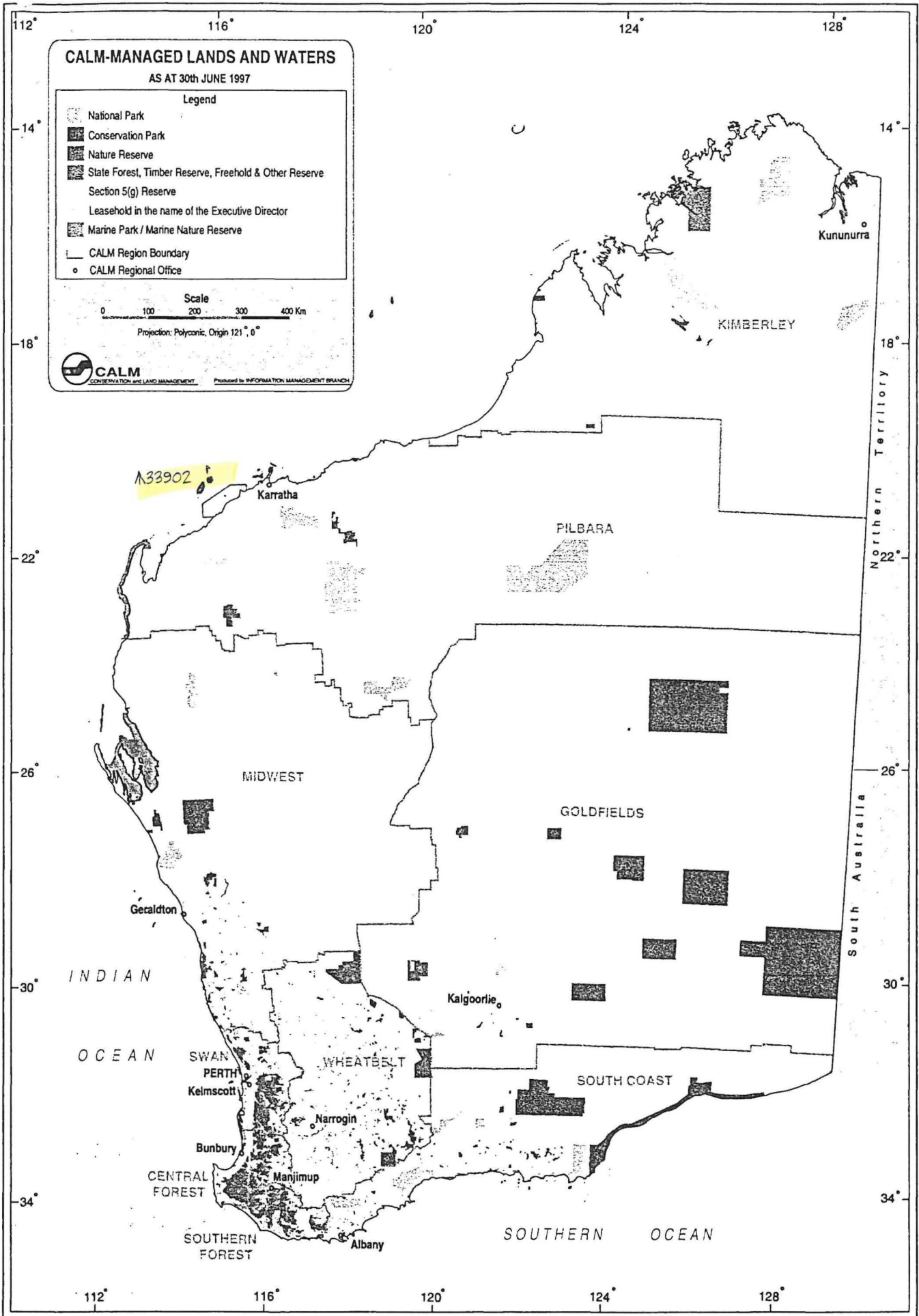
Reserve No: 41783 (Boulder Lots 4522 and 4523 and Hampton Location 252) to comprise Locations 291 and 293 as surveyed and shown bordered red on Land Administration Plan 19579 in lieu of Location 252 and of its area being reduced to 4.6955 hectares accordingly.

Public Plan/s: CF37 (2) 27.35 and (10) 6.7 West Kalgoorlie Road.

Local Authority: City of Kalgoorlie-Boulder.

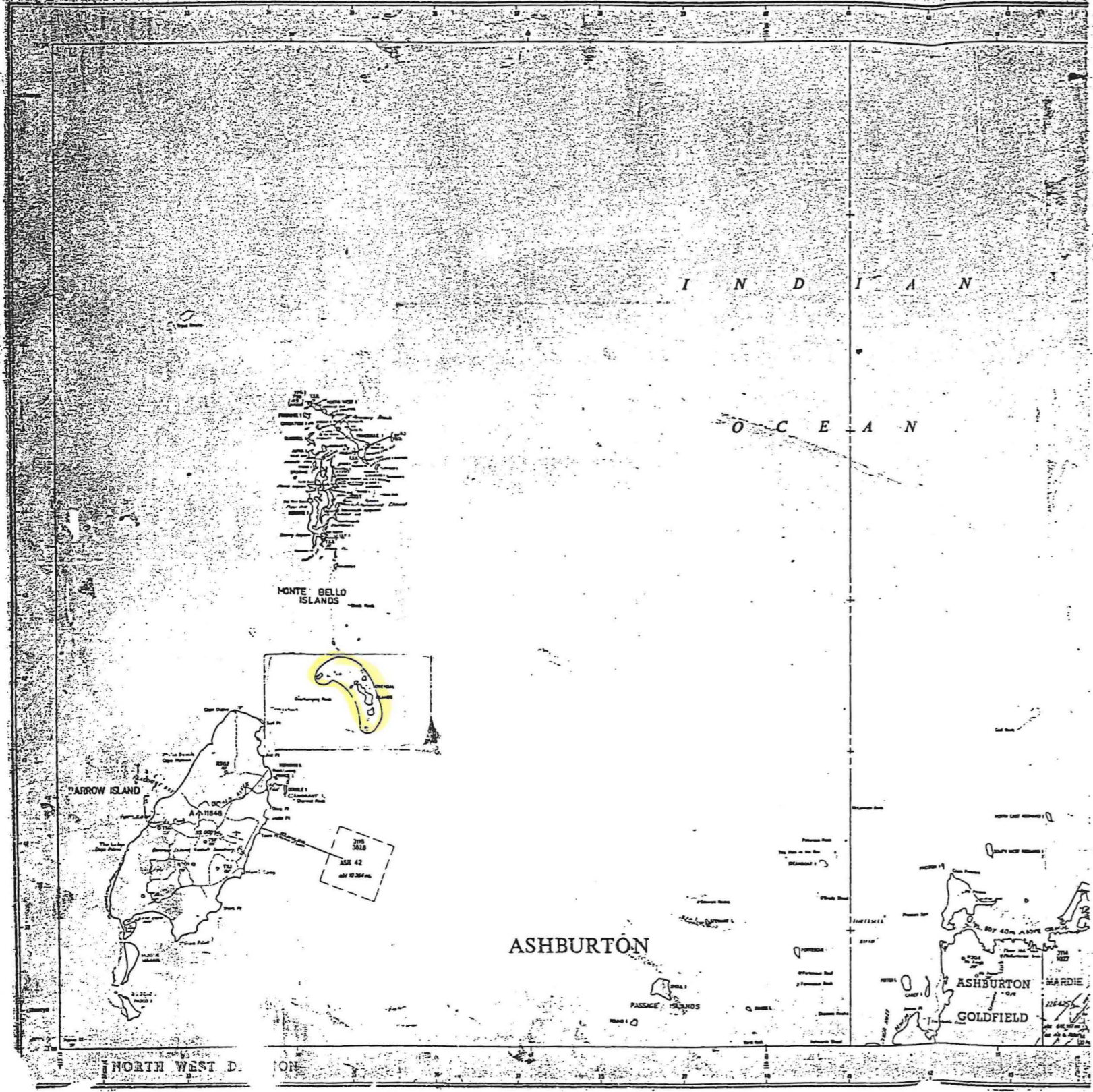


A. A. SKINNER, Chief Executive.



DAMPLER AND
BARROW ISLAND
WESTERN AUSTRALIA

1:250,000



LOCALITY PLAN

LOWENDAL ISLANDS



(Islands within the red border)

RESERVE No. A33902 Purpose Conservation of Fauna and Flora Area about 245-1619ha

CORR. No.	AMENDMENTS				SCALE approx 1:40,000 PHOTO All measurements in metres
	Gaz	Page	Ints	Gaz	
3259/72					
DISTRICT ASHBURTON					
PUBLIC PLAN DAMPLER AND BARROW ISLAND 1:250,000					
PREPARED BY BRIAN CROSS Date 12-12-75					
CAL BOOK REF					
CHECKED					

GAZETTED 5.3.76 PAGE 650
 Recorded on Public Plan *P.S. 5376*
 Registered *12.12.1975*
 On Key Plan *1:250,000* Custodian of Plans

RESERVE PLAN No. 34

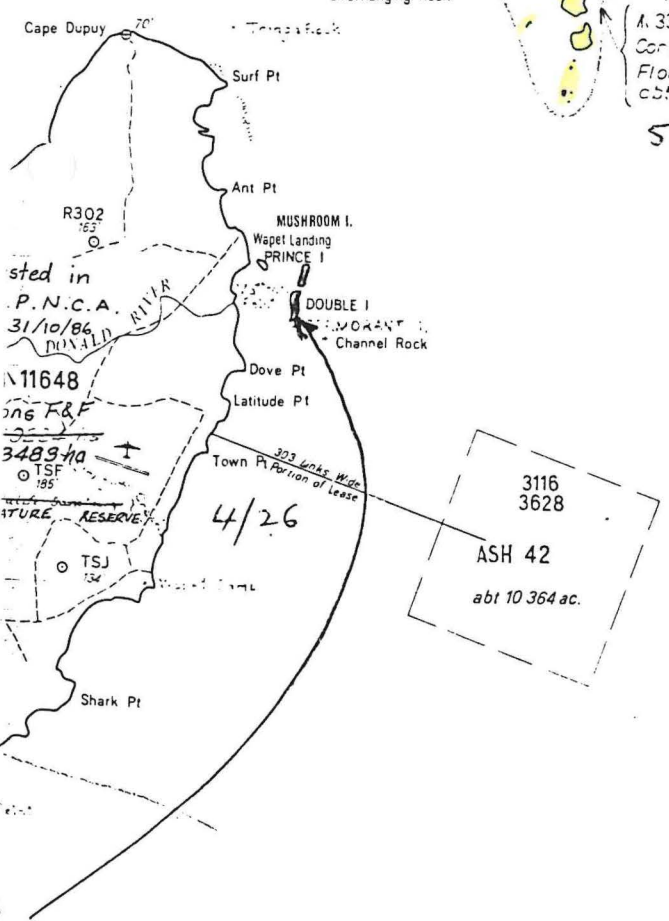
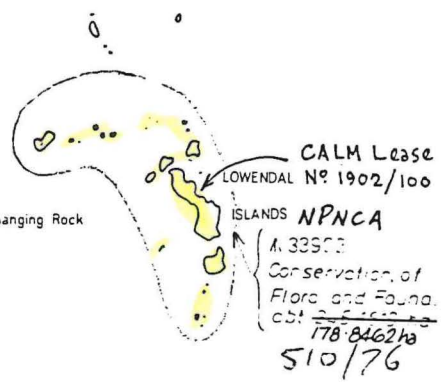
RESERVE PLAN 34



A M 42196
172
Conservation Park
abt. 1466 ha
Vested in NPNCA
Includes all islands and rocks.
Excludes A's 40828 & 41080 (loc's 49 & 135)

A 42197
171
Conservation Park
Vested in NPNCA
Extends between high &
low water marks.
AREA INDETERMINABLE

MONTE BELLO ISLANDS
Black Rock



Part DOLA Plan:
Dampier & Barrow Island.
Scale 1:250000

ASHBURTON