

CLAUSE 14

Class 'A' Reserve 34772 is set aside for the purpose of "Conservation of Flora and Fauna" and is vested in the National Parks and Nature Conservation Authority. The reserve comprises Meenar Lot 71 and contains an area of about 29.5585 hectares.

To assist with management the Department of Conservation and Land Management has requested that Reserve 34772 be cancelled and the contained lands included into adjoining Class 'A' "Conservation of Flora and Fauna" Reserve 29977 (known as the Meenaar Nature Reserve). This reserve is also vested in the NP&PCA.

Both the Shire of Northam and DOLA support this proposal.

As both Reserves 34772 and 29977 have Class 'A' status it is necessary to obtain the approval of both Houses of Parliament to give effect to the proposed cancellation and amalgamation.

Electoral District of Avon
Agricultural Electoral Region
Shire of Northam


018152F3102

Clerk Woodvale

2747

↑ 34772

- ln 21/8
1. ~~LAND TENURE CLERK~~
 2. ~~ASST RESERVES CLERK~~ ^{MRR} _{29.8.89}
 3. RESERVES CLERK
 4. SENIOR CLERK RESRVES
 5. MAN. W & L



6. TIMBER PRODUCTION
7. REGISTRAR
8. SC FLORA
9. SC FAUNA
10. ASST RESERVES CLERK

Government Gazette

OF

WESTERN AUSTRALIA

(Published by Authority at 3.30 pm)

2747-50, 2748

2763-4

GOV. W.A.

No. 82]

PERTH: FRIDAY, 18 AUGUST

[1989

Local Courts Amendment Act (No. 2) 1987

PROCLAMATION

WESTERN AUSTRALIA } His Excellency the Honourable Sir Francis
 FRANCIS BURT, } Theodore Page Burt, Companion of the Order of
 Lieutenant-Governor, } Australia, Knight Commander of the Most Dis-
 and Administrator, } tinguished Order of Saint Michael and Saint
 [L.S.] } George, Queen's Counsel, Lieutenant-Governor
 and Administrator of the State of Western
 Australia.

UNDER section 2 of the Local Courts Amendment Act (No. 2) 1987, I, the Lieutenant-Governor and Administrator, acting with the advice and consent of the Executive Council, do hereby fix 1 October 1989 as the day on which the Local Courts Amendment Act (No. 2) 1987 shall come into operation.

Given under my hand and the Seal of the State on 8th August 1989.

By His Excellency's Command,
 J. M. BERINSON,
 Attorney General.

GOD SAVE THE QUEEN !

Land Act 1933

PROCLAMATION

WESTERN AUSTRALIA } His Excellency the Honourable Sir Francis
 FRANCIS BURT, } Theodore Page Burt, Companion of the Order of
 Lieutenant-Governor, } Australia, Knight Commander of the Most Dis-
 and Administrator, } tinguished Order of Saint Michael and Saint
 [L.S.] } George, Queen's Counsel, Lieutenant-Governor
 and Administrator of the State of Western
 Australia.

File No. 1900/984.

WHEREAS by section 31 (1) (a) of the Land Act 1933, the Governor may by Proclamation and subject to such conditions as may be expressed therein classify as of Class "A" any such lands of the Crown reserved to Her Majesty for any purpose and whereas it is deemed expedient that the Reserves listed on the attached schedule for the designated purpose of "Conservation of Flora and Fauna" as described, should be classified as of Class "A": Now, therefore, I, the Lieutenant-Governor and Administrator, with the advice and consent of Executive Council do by this my Proclamation classify as of Class "A" the reserves described in the schedule.

Notice to Subscribers

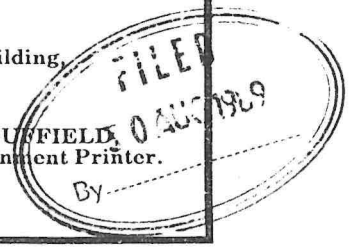
As *Government Gazette* (No. 81) pages 2745 to 2746 contained only a determination of the restricted publications and as the issue is not covered by the Annual Subscription it was not issued to subscribers in the usual manner. Copies may be purchased from—

State Printing Division,
 Publication Sales,
 22 Station Street,
 Wembley.

Parliamentary Papers,
 Ground Floor, Alexander Library Building,
 Perth Cultural Centre.

18 August 1989.

GARRY L. DUFFIELD,
 Government Printer.



Schedule

File No.; Reserve No.; Land Description; Area Hectares;
Plan.

2766/89; 798; Plantagenet Locations 5070, 5071 and 4420;
50.5073; Mt Barker, S.W. 1:25 000.

799/18; 4070; Swan Location 2302; 17.4138; Jumperkine,
N.W. 1:25 000.

10120/05; 9920; Kojonup Location 3824; 12.5251;
Woodanilling, S.W. 1:25 000.

2799/17; 16901; Kojonup Location 9256; 17.3313; Martinup,
S.E. 1:25 000.

2884/17; 16907; Murray Locations 1285, 1294 and 1558;
113.0597; Pinjarra, S.W. 1:25 000.

1272/63; 33192; Nelson Location 13134; 18.0605; 442B/40.

2452/74; 34772; Meenaar Lot 71; 29.5585; Meenaar
Townsite.

2015/82; 38303; Pootenup Lots 54 and 56; 47.0300; Pootenup
Townsite.

Given under my hand and the Public Seal of Western
Australia, at Perth, this 8th day of August 1989.

By His Excellency's Command,

E. K. HALLAHAN,
Minister for Lands.

GOD SAVE THE QUEEN !

2821/33; 21180; Ningham Location 4247.; 89.1428; Wialki
1:50 000.

6208/51; 23339; Yilgarn Location 1233; 465.9905;
Walyahmoning 1:50 000.

1922/36; 24465; Yilgarn Locations 1166 and 14043.;
531.7443; Walyahmoning 1:50 000.

1548/58; 25126; Yilgarn Location 365; 79.8850;
Coorancooping 1:50 000.

4157/67; 29249; Roe Locations 223 and 2963.; 317.1124; Mt.
Walker and Borayukkin 1:50 000.

3252/78; 36448; Ningham Location 4223.; 12.0883; 89/80.

1472/84; 38796; Victoria Location abt 11544.; 32.6500;
156/80.

2023/85; 39186; Ningham Location 3000.; 102.6308; Mollerin
1:50 000.

1180/84; 39621; Kojonup Location 9267.; 369.2109; Lake
Clabburn N.E. 1:25 000.

Given under my hand and the Public Seal of Western
Australia, at Perth, this 8th day of August, 1989.

By His Excellency's Command,

E. K. HALLAHAN,
Minister for Lands.

GOD SAVE THE QUEEN !

Land Act 1933

PROCLAMATION

WESTERN AUSTRALIA } His Excellency the Honourable Sir Francis
FRANCIS BURT, } Theodore Page Burt, Companion of the Order of
Lieutenant-Governor, } Australia, Knight Commander of the Most Dis-
and Administrator, } tinguished Order of Saint Michael and Saint
[L.S.] } George, Queen's Counsel, Lieutenant-Governor
and Administrator of the State of Western
Australia.

File No. 1900/984.

WHEREAS by section 31 (1) (a) of the Land Act 1933, the
Governor may by Proclamation and subject to such con-
ditions as may be expressed therein classify as of Class "A"
any such lands of the Crown reserved to Her Majesty for any
purpose and whereas it is deemed expedient that the Re-
serves listed on the attached schedule for the designated
purpose of "Water and Conservation of Flora and Fauna" as
described, should be classified as of Class "A": Now, there-
fore, I, the Lieutenant-Governor and Administrator, with
the advice and consent of Executive Council do by this my
Proclamation classify as of Class "A" the reserves described
in the schedule.

Schedule

File No.; Reserve No.; Land Description; Area (Hectares);
Plan.

2747/83; 641; Victoria Location 7252.; 40.4200; 192/80.

2018/00; 7128; Kojonup Location 122.; 40.4686; Carlecatup
S.W. 1:25 000.

12033/03; 10753; Avon Location 5513.; 54.2279; Mears S.W.
1:25 000.

6001/07; 11717; Jennaberring Agricultural Area Lot 31.;
36.4217; Pantapin S.W. 1:25 000.

3576/04; 11776; Avon Location 6097.; 40.4686; Youndequin
N.E. 1:25 000.

12235/09; 12712; Avon Locations 10102, 21305 and 21628.;
45.3097; Babakin N.E. 1:25 000.

18280/10; 15702; Avon Locations 6418 and 17381.; 301.4908;
Mt. Dillon N.W. 1:25 000.

13061/08; 15794; Avon Location 20683.; 40.4686; Cadoux
N.E. 1:25 000.

54/16; 16479; Williams Location 8999.; 77.1837; Sewell S.E.
1:25 000.

164/17; 16896; Pintharuka Lot 33.; 4.2567; Pintharuka
Townsite.

306/21; 17648; Roe Locations 30 and 1005.; 348.0297;
Burngup 1:50 000.

4702/24; 18735; Roe Location 821.; 121.4057; Lake O'Connor
1:50 000.

1899/82; 18773; Jilbadji Location 241.; 450.8198; Moorine
Rock 1:50 000.

52/26; 19327; Avon Location 23857.; 6.0703; Pikaring S.W.
1:25 000.

Residential Tenancies Act 1987

PROCLAMATION

WESTERN AUSTRALIA } His Excellency the Honourable Sir Francis
FRANCIS BURT, } Theodore Page Burt, Companion of the Order of
Lieutenant-Governor, } Australia, Knight Commander of the Most Dis-
and Administrator, } tinguished Order of Saint Michael and Saint
[L.S.] } George, Queen's Counsel, Lieutenant-Governor
and Administrator of the State of Western
Australia.

UNDER section 2 of the Residential Tenancies Act 1987, I,
the Lieutenant-Governor and Administrator, acting with the
advice and consent of the Executive Council, do hereby fix
1 October 1989 as the day on which the Residential
Tenancies Act 1987 shall come into operation.

Given under my hand and the Seal of the State on 8th
August 1989.

By His Excellency's Command,

YVONNE HENDERSON,
Minister for Consumer Affairs.

GOD SAVE THE QUEEN !

AT a meeting of the Executive Council held in the Executive
Council Chambers, at Perth, on 8 August 1989 the following
Orders in Council were authorised to be issued.

Child Welfare Act 1947

ORDER IN COUNCIL

WHEREAS by section 19(2)(a) of the Child Welfare Act
1947, it is provided that the Lieutenant-Governor and Ad-
ministrator may appoint such persons, male or female, as he
may think fit, to be members of any particular Children's
Court and may determine the respective seniorities of such
members and whereas by section 19(1)(b)(ii) of the said Act,
the Lieutenant-Governor and Administrator may amend,
vary or revoke any such appointment: Now therefore His
Excellency the Lieutenant-Governor and Administrator by
and with the advice and consent of the Executive Council
doth hereby appoint the person named in the First Schedule
hereto to be a member of the Children's Court at the place
mentioned and doth hereby revoke the appointment of the
person named in the Second Schedule hereto to be a mem-
ber of the Children's Court at the place mentioned.

First Schedule

Kununurra—Dennis Barr O'Brien.

Second Schedule

Kununurra—Arthur Donald Gray.

G. PEARCE,
Clerk of the Council.

25 October 1996]

GOVERNMENT GAZETTE, WA

DEPARTMENT OF CONSERVATION
AND LAND MANAGEMENT

5645

NOV 1996

13388, 13389, 13390, 13391, 13392, 13393, 13394, 13395, 13396, 13397, 13398, 13399, 13400, 13401, 13402, 13403, 13404, 13405, 13406, 13407, 13408, 13409, 13410, 13411, 13412, 13413, 13414, 13415, 13416, 13417, 13418, 13420, 13421, 13422, 13423, 13424, 13425, 13426, 13427, 13428, 13432, 13463 and 13481 as shown bordered red on Reserve Plan 367 (Sheets 1 to 6 inclusive) and Miscellaneous Diagrams 309, 316 and 525 and its area be established at about 115447 hectares.

DOLA File: 604/978

7. (i) Class 'C' Reserve 43182 (Canning Location 3893) "Conservation of Flora and Fauna" is cancelled.
(ii) Class 'A' Reserve 23076 (Canning Location 3766) "Conservation of Flora and Fauna" is amended by the inclusion of Locations 3893 and 4107 (formerly Lot 35 on Plan 4742) and its area being increased to 21.9901 hectares.
Public Plans: BG34(2) 23.21, 24.21 and 24.22
DOLA File: 1930/950.
8. (i) Class 'A' Reserve 34772 (Meenaar Lot 71) "Conservation of Flora and Fauna" is cancelled.
(ii) Class 'A' Reserve 29977 (Avon Location 28608) "Conservation of Flora and Fauna" is amended by the inclusion of Meenaar Lot 71 and its area being increased to 94.1208 hectares.
Public Plans: Meenaar Townsite
DOLA File: 3592/968
9. (i) Class 'C' Reserve 18625 (Bowgada Lot 52) "School Site" is cancelled.
(ii) Class 'A' Reserve 29745 (Bowgada Lot 59) "Conservation of Flora and Fauna" is amended by the inclusion of Lot 52 and its area being increased to 152.2472 hectares.
Public Plan: BG41 (2) 30.35
DOLA File: 2046/969
10. Class 'A' Reserve 15162 (Plantagenet District) "Parklands" is amended by:-
 - (a) the excision of that area now contained in Location 7761.
 - (b) redescribing the reserve to comprise Plantagenet Location 6923 on Land Administration Plan 18597 and of its area being reduced to 58.0970 hectares.
Public Plans: Mount Barker (25) SE and BJ27(10) 8.2
DOLA File: 8777/913
11. Class 'A' Reserve 18325 (Swan Locations 3301, 3762, 5563, 7727 and 7583) "Recreation" is amended by the excision of the area now comprised on Location 11985 and its area being reduced to 161.5586 hectares.
Public Plans: BG34(2) 14.28 and 14.29
DOLA File: 5192/896 V7
12. Class 'A' Reserve 25039 (Emu Hill Lots 1 to 14 inclusive, 16, 17, 19 to 63 inclusive, 66, 67, 71, 72 and 73) "Conservation of Flora and Fauna" is amended by—
 - (a) the inclusion of Lot 74 (formerly Lot 15 on Plan 1711),
 - (b) by recalculation of its area so that the reserve comprises 61.7839 hectares.
Public Plan: Emu Hill Townsite
DOLA File: 2318/993
13. Class 'A' Reserve 39962 (Hamersley Lots 16 and 17, North Beach Lots 709 and 710 and Waterman Lots 4 and 6) "Conservation of Flora and Fauna, and Passive Recreation" is amended by the inclusion of North Beach Lot 715 and its area being increased to 95.9144 hectares.
Public Plan: BG34(2) 7.35
DOLA File: 3129/977 V4
14. (i) Class 'A' Reserve 35291 (Avon Location 28572) "Conservation of Flora and Fauna" is cancelled.
(ii) Class 'A' Reserve 33254 (Avon Location 29024) "Conservation of Flora and Fauna" is amended by the inclusion of Location 28572 and its area being increased to 14.1015 hectares.
Public Plans: Northam (25) SW and Toodyay (25) SE
DOLA File: 544/972
15. Class 'A' Reserve 38924 (Avon Locations 28805 and 28937) "Conservation of Flora and Fauna" is amended by the inclusion of Location 29096 on Diagram 91497 and its area being increased to 931.7567 hectares.
Public Plan: Toodyay (25) SW, BG35(10) 8.3 and 8.4
DOLA File: 911/984 V2
16. (i) Class 'A' Reserve 34606 (Milyuga Location 13) "Conservation of Flora and Fauna" is amended by the excision of that area now comprised in Milyuga Location 14 on Reserve Diagram 1303 and of its area being reduced to about 1,842,864 hectares.
Public Plan: Rawlinson 1:500,000
DOLA File: 1687/976
(ii) Class 'A' Reserve 29452 (Milyuga District) "Use and Benefit of Aboriginal Inhabitants" is amended to comprise Milyuga Location 14 on Reserve Diagram 1303 and of its area being increased to about 20,566 hectares.
Public Plan: Rawlinson 1:500,000
DOLA File: 1397/968

October 18, 1996.

ARR

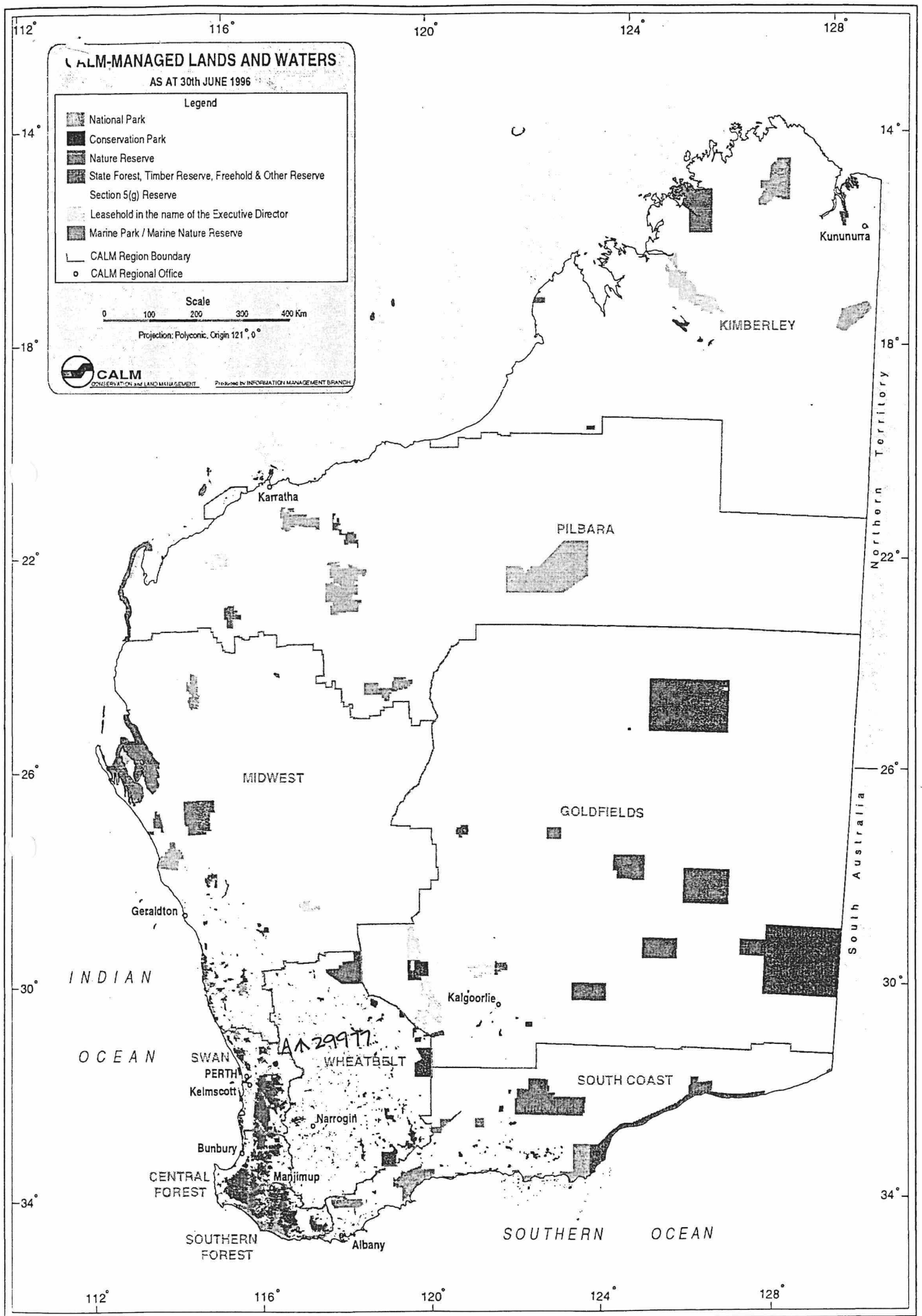
A. A. SKINNER, Chief Executive.

File 2 A. Ryan

3

TO CLERK WOODVALE
FOR YOUR INFORMATION

for your info
MAR

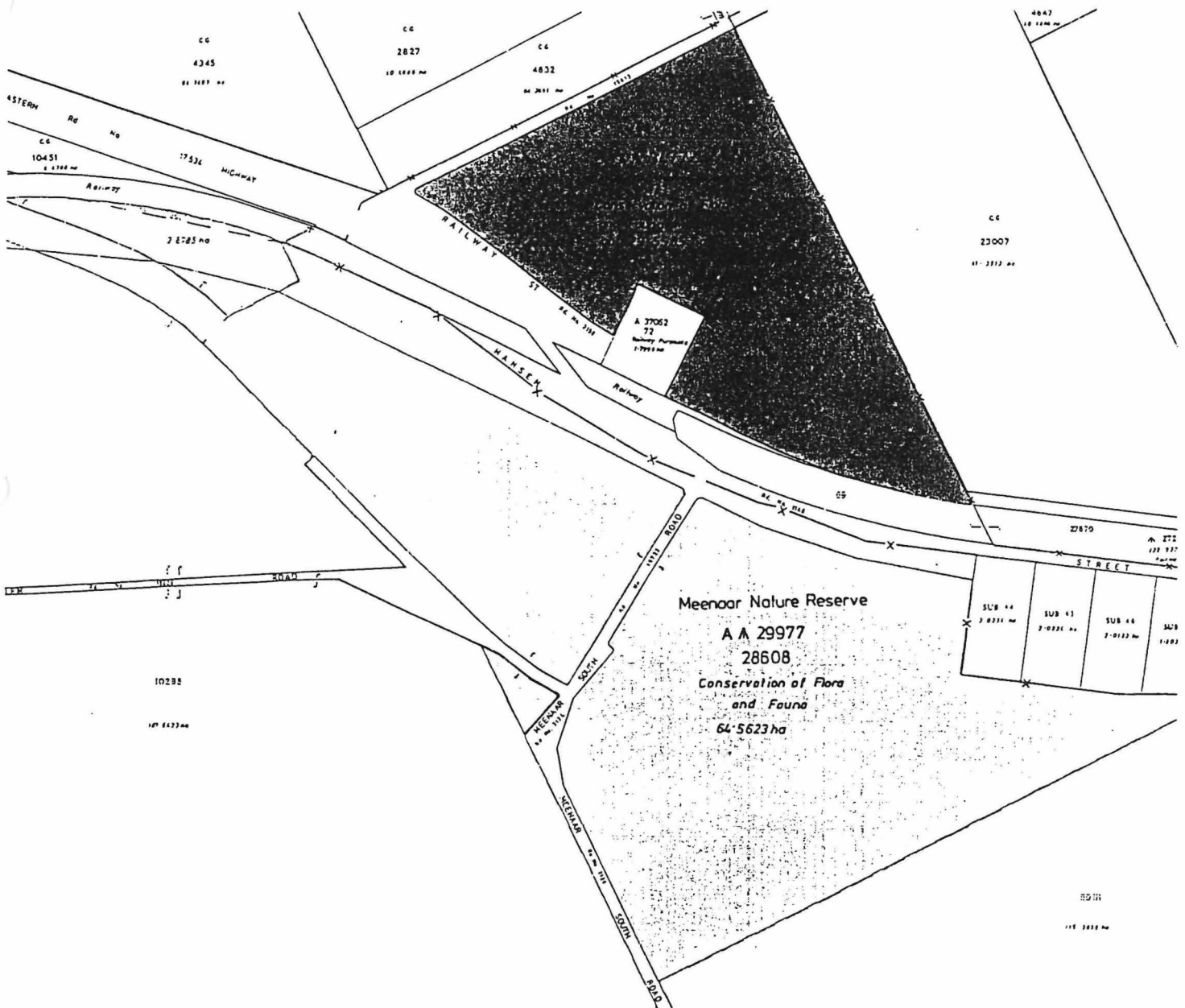




1. CANCELLATION OF CLASS "A" RESERVE 34772 AS COLOURED DARK RED.

2. AMENDMENT OF CLASS "A" RESERVE 29977 TO INCLUDE MEENAAR LOT 71 COLOURED DARK RED.

AVON DISTRICT
PUBLIC PLAN : MEENAAR TOWNSITE
corr. 2452/974





Pt plan Meenaar Townsite
 scale 10 chains to 1 inch.
 (1:7920)