

RESERVE ACTION SHEET: CONSERVATION RESERVES

RESERVE No. 35004

LOCAL GOVERNMENT: Shire of Coolgardie

NAME : Boorabin National Park

PURPOSE: National Park

VESTING: Conservation Commission

ACTION

Reserve 35004 has been redescribed and its area has been increased by 2152.7985 hectares.

Total Area: 28152.7985 hectares

REASON FOR ACTION

Boorabin National Park has been redescribed as Lots 148 and 149 on DP 31145 in lieu of unnumbered Ngalbain location on Reserve Plan 91, and its area redefined as 28152.7985 hectares.

Date of amendment: 30/04/2007

Maps: pp. 3 - 6

Customer advice: p. 2

Summary of Action: see p. 7

Background Information: [only the customer advice, at p2]

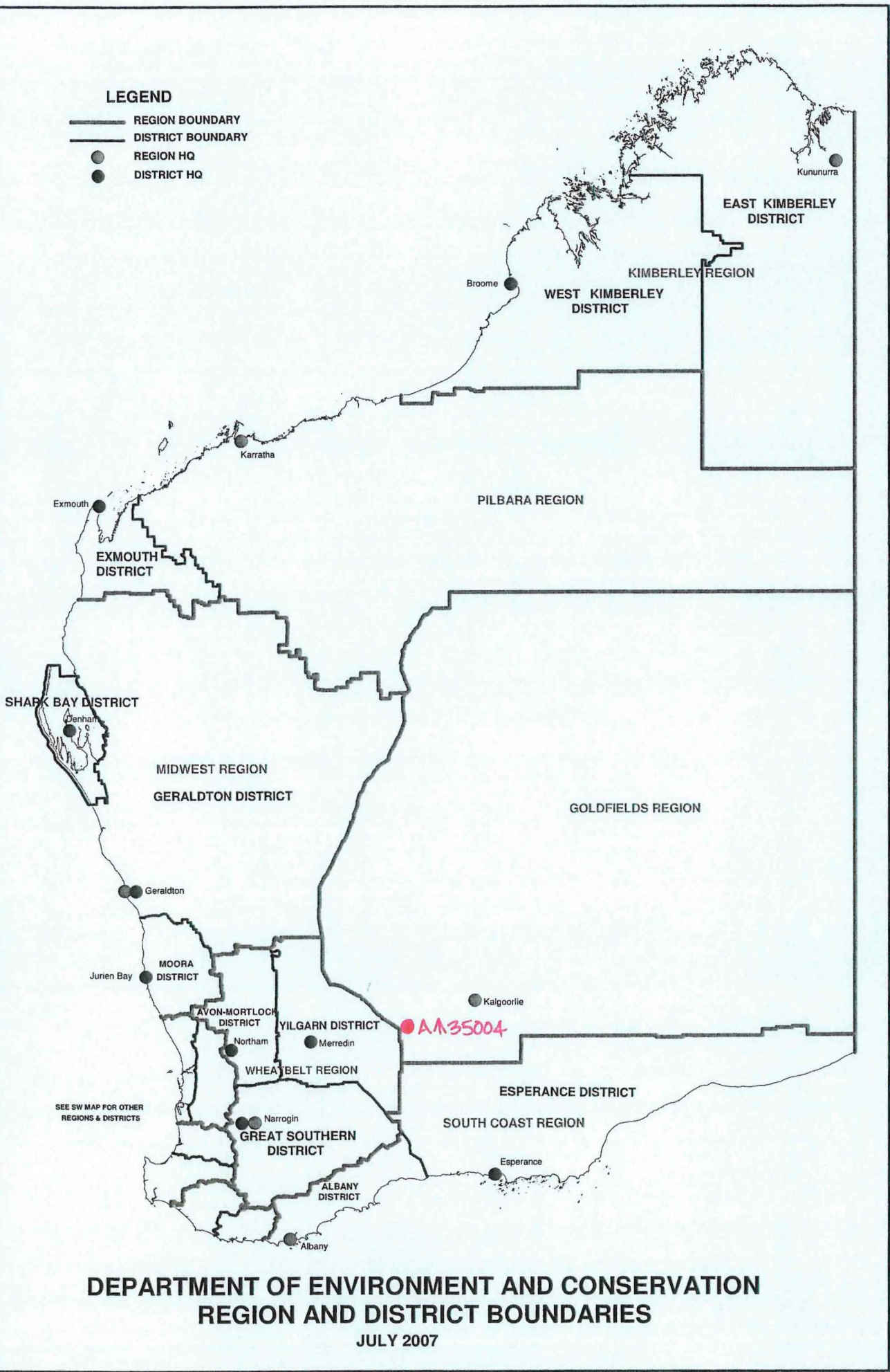
IUCN classification: II

Native Title: N/A: no change in tenure or boundaries.

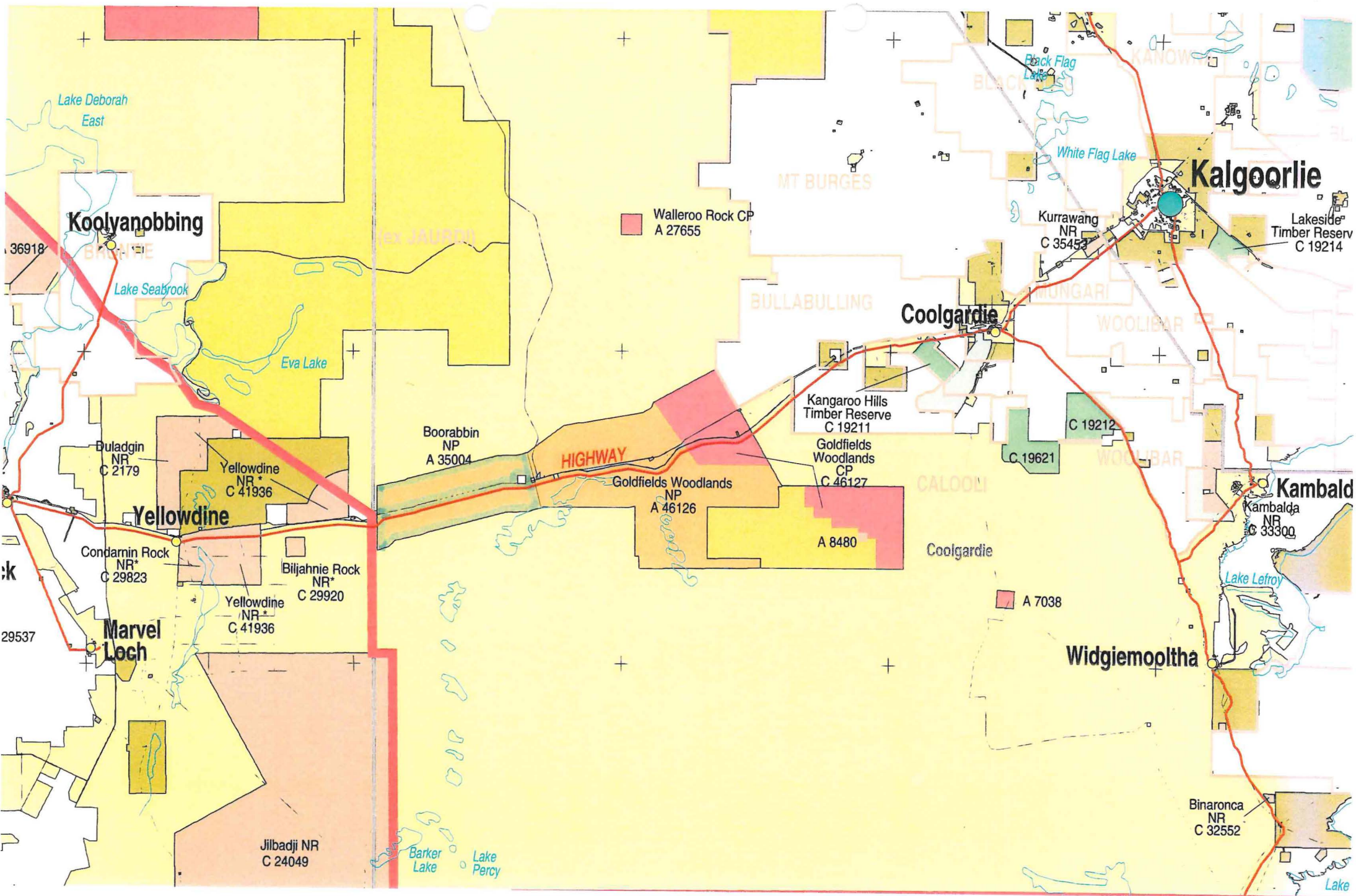
1	LAND SERVICES CO-ORDINATOR	To note	RF for SC
2	LAND & EXTERNAL FUNDING UNIT	Send copies of advice and maps to: <ul style="list-style-type: none"> ✓ • Lisa Wright (Woodvale) • District Manager • Regional Manager Attach TENIS gazettal history to file Add report to Conservation Commission summary	SO SO SO SO SO
3	SENIOR POLICY OFFICER, P.V.S.	To note native title clearance	
4	SENIOR POLICY OFFICER, CRAWLEY (for purchases)	To note	
5	DIRECTOR, NATURE CONSERVATION/ DIRECTOR, PARKS AND VISITOR SERVICES	To note	
6	G.I.S.	Please rename file/create new file	
	LAND & EXTERNAL FUNDING UNIT	Delete from District Proposals spreadsheet	

LEGEND

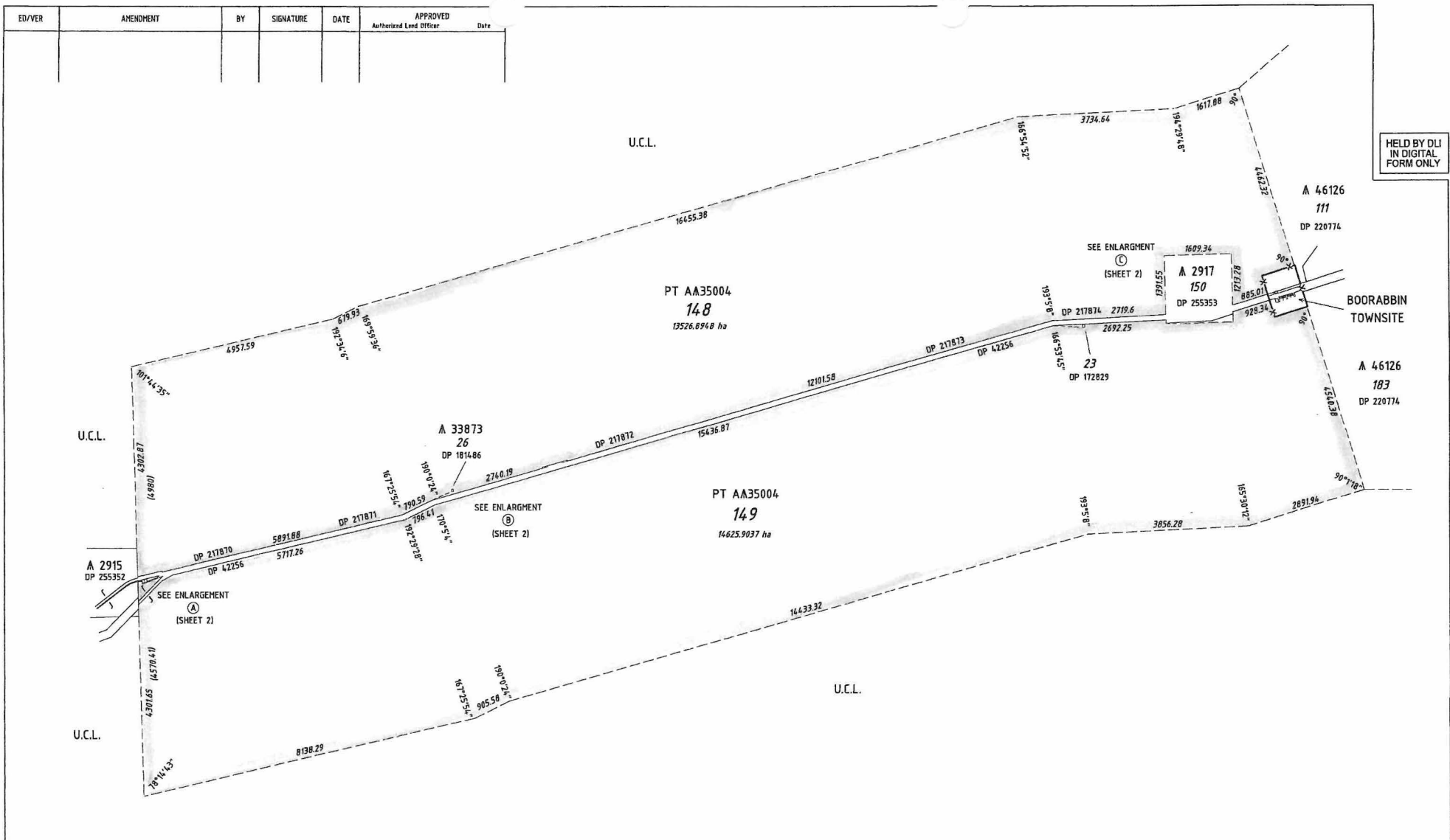
- REGION BOUNDARY
- DISTRICT BOUNDARY
- REGION HQ
- DISTRICT HQ



DEPARTMENT OF ENVIRONMENT AND CONSERVATION
REGION AND DISTRICT BOUNDARIES
JULY 2007



LANDGATE COPY OF ORIGINAL NOT TO SCALE Tue Aug 21 16:48:54 2007 JOB 28935439



HELD BY DLI
IN DIGITAL
FORM ONLY

ED/VER	AMENDMENT	BY	SIGNATURE	DATE	APPROVED Authorized Land Officer	Date																																												
<table border="1" style="width: 100%;"> <tr> <td>TYPE PURPOSE</td> <td>CROWN SUBDIVISION</td> <td>FORMER TENURE</td> <td>RESERVE PLAN 91</td> <td>SCALE 1:60000</td> <td>LOGGED DATE 23/03/2004</td> <td>TYPE OF VALIDATION FULL ADPT. 23/03/2005</td> <td>IN ORDER FOR DEALINGS SUBJECT TO</td> <td rowspan="2">Department of Land Information Government of Western Australia</td> </tr> <tr> <td>PLAN OF</td> <td>LOTS 148 & 149</td> <td>INDEX</td> <td>BOORABBIN (256)</td> <td rowspan="2">SUBJECT TO SURVEY NOT FOR ALIENATION PURPOSES</td> <td>FILE PAID N/A</td> <td>LEGAL 23/03/2005</td> <td>FOR AUTHORIZED LAND OFFICER</td> </tr> <tr> <td>DISTRICT</td> <td>INGALBANK</td> <td>TOWNSITE</td> <td></td> <td>REFERENCE</td> <td>2058-1976/01 P 151</td> <td>APPROVED</td> <td>DATE 23/03/2005</td> <td>DEPOSITED PLAN 31145</td> </tr> <tr> <td>FILE</td> <td>2058-1976</td> <td>LOCALITY</td> <td>BOORABBIN</td> <td>SURVEY FIRM</td> <td>DLI - M.BATOR 14/01/2005</td> <td>AUTHORIZED LAND OFFICER</td> <td>DATE</td> <td>SHEET 1 OF 2 EDITION 2 VERSION 1</td> </tr> <tr> <td>LOCAL AUTHORITY</td> <td>SHIRE OF COOLGARDIE</td> <td></td> <td></td> <td></td> <td></td> <td></td> <td></td> <td></td> </tr> </table>							TYPE PURPOSE	CROWN SUBDIVISION	FORMER TENURE	RESERVE PLAN 91	SCALE 1:60000	LOGGED DATE 23/03/2004	TYPE OF VALIDATION FULL ADPT. 23/03/2005	IN ORDER FOR DEALINGS SUBJECT TO	Department of Land Information Government of Western Australia	PLAN OF	LOTS 148 & 149	INDEX	BOORABBIN (256)	SUBJECT TO SURVEY NOT FOR ALIENATION PURPOSES	FILE PAID N/A	LEGAL 23/03/2005	FOR AUTHORIZED LAND OFFICER	DISTRICT	INGALBANK	TOWNSITE		REFERENCE	2058-1976/01 P 151	APPROVED	DATE 23/03/2005	DEPOSITED PLAN 31145	FILE	2058-1976	LOCALITY	BOORABBIN	SURVEY FIRM	DLI - M.BATOR 14/01/2005	AUTHORIZED LAND OFFICER	DATE	SHEET 1 OF 2 EDITION 2 VERSION 1	LOCAL AUTHORITY	SHIRE OF COOLGARDIE							
TYPE PURPOSE	CROWN SUBDIVISION	FORMER TENURE	RESERVE PLAN 91	SCALE 1:60000	LOGGED DATE 23/03/2004	TYPE OF VALIDATION FULL ADPT. 23/03/2005	IN ORDER FOR DEALINGS SUBJECT TO	Department of Land Information Government of Western Australia																																										
PLAN OF	LOTS 148 & 149	INDEX	BOORABBIN (256)	SUBJECT TO SURVEY NOT FOR ALIENATION PURPOSES	FILE PAID N/A	LEGAL 23/03/2005	FOR AUTHORIZED LAND OFFICER																																											
DISTRICT	INGALBANK	TOWNSITE			REFERENCE	2058-1976/01 P 151	APPROVED	DATE 23/03/2005	DEPOSITED PLAN 31145																																									
FILE	2058-1976	LOCALITY	BOORABBIN	SURVEY FIRM	DLI - M.BATOR 14/01/2005	AUTHORIZED LAND OFFICER	DATE	SHEET 1 OF 2 EDITION 2 VERSION 1																																										
LOCAL AUTHORITY	SHIRE OF COOLGARDIE																																																	



