

NATURE RESERVE

RESERVE NO: 35453

GOVERNMENT GAZETTE
Date Page No.

FILE NUMBER: 682/78

PURPOSE: Cons. of Flora
and Fauna

11.8.78 2884
15.2.80 470

NAME:

CLASS (Land Act):

AREA: Approx. 621.4181 ha

VESTING: W.A.W.A.

15.2.80 458

LOCATION NO(S): Ngalbain 53

CLASSIFICATION:
(Wildlife Act
Section 12A)

LITHO: 50/80

LOCAL AUTHORITY: COOLGARDIE

Notes:

01 92967510

11
93

DEPARTMENT OF CONSERVATION
AND LAND MANAGEMENT
4 JAN 1997
COUNCIL WA

DOLA File 3874/911

Order in Council gazetted on 18 January 1991 vesting Reserve No. 13505 (Cunderdin Lots 159, 160 and 161) in the Shire of Cunderdin for the designated purpose of "Community Centre".

DOLA File 9837/913.

Order in Council gazetted on 5 October 1962 vesting Reserve No. 15187 in the Shire of Kojonup for the designated purpose of "Agricultural Hall Site".

DOLA File 3536/913.

Order in Council gazetted on 23 April 1915 vesting Reserve No. 15896 (Avon Location 20499) in the Hon. Minister for Water Supply, Sewerage, and Drainage for the designated purpose of "Water."

Local Authority—Shire of Wyalkatchem.

DOLA File 356/918.

Order in Council gazetted on 9 October 1970 vesting Reserve No. 16944 in the Shire of Donnybrook - Balingup for the designated purpose of "Rubbish and Sanitary Depot".

DOLA File 62/935.

Order in Council gazetted on 16 February 1940 vesting Reserve No. 21546 (Melbourne District) in the Moora Road Board for the designated purpose of "Water Supply."

Local Authority—Shire of Moora.

DOLA File 2405/914.

Order in Council gazetted on 13 August 1954 vesting Reserve No. 23997 (Merredin Lot 248) in the Merredin Road Board for the designated purpose of "Road Board Purposes (Housing)".

DOLA File 1980/957.

Order in Council gazetted on 2 December 1983 vesting Reserve No. 24882 (Swan Location 6331) jointly in the City of Stirling and the Metropolitan Water Authority for the designated purpose of "Recreation and Pumping Station".

DOLA File 73/964.

Order in Council gazetted on 2 July 1965 vesting Reserve No. 27338 (Kojonup Lot 283) in the Shire of Kojonup for the designated purpose of "Recreation".

DOLA File 2179/964

Order in Council gazetted on 3 June 1988 vesting Reserve No. 27737 (Swan Location 7928) in the City of Belmont for the designated purpose of "Public Recreation"

DOLA File 1690/969.

Order in Council gazetted on 28 December 1990 vesting Reserve No. 32665 (Harvey Lot 11) in the Shire of Harvey for the designated purpose of "Drain".

DOLA File 3183/974.

Order in Council gazetted on 16 May 1975 vesting Reserve No. 33288 (Port Hedland Lot 2947) in the Shire of Port Hedland for the designated purpose of "Arts Centre".

DOLA File 3152/962.

Order in Council gazetted on 15 February 1980 vesting Reserve No. 35453 (Ngalbain Location 53) in the Western Australian Wildlife Authority for the designated purpose of "Conservation of Flora and Fauna."

Local Authority—Shire of Coolgardie.

DOLA File 2974/979.

Order in Council gazetted on 25 February 1983 vesting Reserve No. 38162 in the Minister for Water Resources for the designated purpose of "Water Supply Tank Site".

Local Authority—Town of Albany.

DOLA File 3137/965.

Order in Council gazetted on 15 July 1983 vesting Reserve No. 38363 (Dalwallinu Lot 323) in the Minister for Western Australian Government Railways for the designated purpose of "Housing (Western Australian Government Railways)."

Local Authority—Shire of Dalwallinu.

DOLA File 3004/986.

Order in Council gazetted on 10 August 1990 vesting Reserve No. 41395 (Herdsman Lake Suburban Lot 486) jointly in the Water Authority of Western Australia and the City of Stirling for the designated purpose of "Public Utilities Services".

DOLA File 2503/989.

Order in Council gazetted on 5 February 1993 vesting Reserve No. 42247 (Swan Location 11761) in the Water Authority of Western Australia for the designated purpose of "Drainage".

Local Authority—City of Belmont.

DOLA File 1862/969V2.

Order in Council gazetted on 19 March 1996 vesting Reserve No. 44086 (Morawa Lots 360, 361, 362, 363, 364, 365, 368, 369, 370, 371, 372 and 383) in the Shire of Morawa for the designated purpose of "Housing."

1. file - 2. N. Ryan 10-1-97 J. PRITCHARD, Clerk of the Council.
3. Mr. Collins for your
1.01 1.01

DOLA File 3152/962.

Reserve No 35453 (Ngalbain District) "Conservation of Flora and Fauna" to comprise Location 118 as shown delineated and bordered pink on Land Administration Reserve Diagram 1412 in lieu of Location 53 and of its area being increased (recalculated) to 635.9887 hectares accordingly.

Public Plan: 50/80. Great Eastern Highway.

Local Authority—Shire of Coolgardie.

Reserve 35453 is automatically vested in the National Parks and Nature Conservation Authority pursuant to Section 7 of the CALM Act 1984.

DOLA File 1492/981.

Reserve No 37855 (Wagin Lot 1825) "Aircraft Servicing and Refuelling Site" to exclude that portion now comprised in Lot 1874 as surveyed and shown bordered green on Land Administration Diagram 92883 and of its area being reduced to 3.4734 hectares accordingly.

Public Plan: BJ30 (2) 21.34. Cowcher Road.

Local Authority—Shire of Wagin.

A. A. SKINNER, Chief Executive.

LA901*

LAND ACT 1933

Change of Purpose of Reserves

Made by His Excellency the Governor under Section 37.

The purpose of the following reserves have been changed.

DOLA File 5490/897.

Reserve No 4211 (Derby Lot 1390) being changed from "Government Requirements (Main Roads Department)" to "Use and Requirements of the Commissioner of Main Roads".

Public Plans CK75 (2) 03.06 and 03.07. Ashley, Loch and Stanley Streets.

Local Authority—Shire of Derby/West Kimberley.

DOLA File 12180/897V2

Reserve No 4940 (Noongal Lot 100) being changed from "School Site" to "Government Requirements".

Public Plan: Noongal Townsite.

Local Authority—Shire of Yalgoo.

DOLA File 3874/911.

Reserve No 13505 (Cunderdin Lots 159, 160 and 161) being changed from "Community Centre" to "Medical Centre".

Public Plan: BJ35 (2) 15.18. First Street.

Local Authority—Shire of Cunderdin.

DOLA File 9836/913.

Reserve No 15186 (Boscabel Lots 1, 2 and 3) being changed from "Schoolsite" to "Recreation".

Public Plan: Boscabel TS. Harrison Street.

Local Authority—Shire of Kojonup.

DOLA File 322/917.

Reserve No 16903 (Avon Location 16173) being changed from "School Site" to "Historic Site—School".

Public Plan: Bencubbin (50).

Local Authority—Shire of Mount Marshall.

DOLA File 1023/952.

Reserve No 23472 (Northampton Lot 470) being changed from "Water and Camping" to "Historical Site."

Public Plan: BE44 (2.5) 12.18 and 12.19. North West Coastal Highway.

Local Authority—Shire of Northampton.

DOLA File 2405/914.

Reserve No 23997 (Merredin Lot 248) being changed from "Road Board Purposes (Housing)" to "Use and Requirements of the Shire of Merredin".

Public Plan: BK35 (2) 36.37. Duff Street.

DOLA File 1989/990.

Reserve No 24773 (Jerramungup Lot 13) being changed from "School Quarters Site" to "Use and Requirements of the Government Employees Housing Authority".

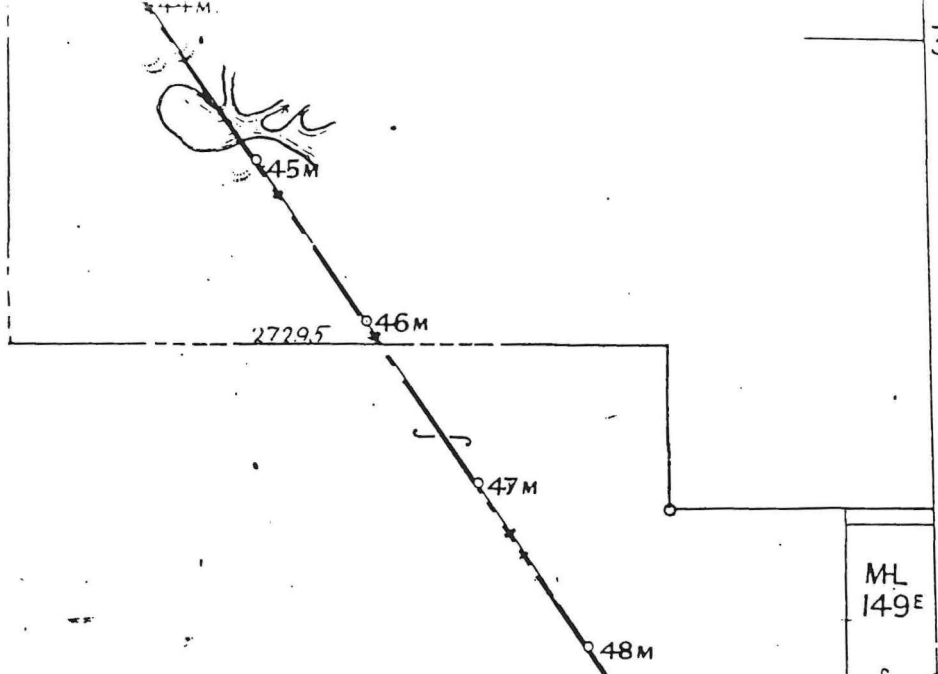
Public Plan: BL29 (2) 31.03. Lancaster Road.

Local Authority—Shire of Jerramungup.

CLERK, WOODVALE - FYI

30°4'

3114
874



ab^t 7850a

332 1300
16177

8767
abi 17655-7585ha
Common

29927
23
3 0245 ha
RAILWAY

333 23648
16
Natives
319-3865 ha
KURRAWANG MISSION

334 23648
16
Natives
319-3865 ha
KURRAWANG MISSION

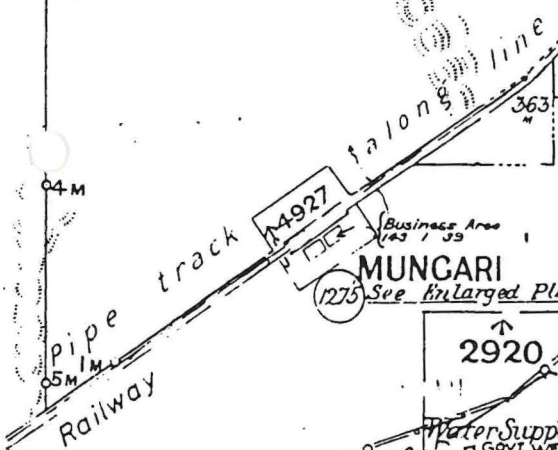
KURRAWANG
P.U. See Enlarged Plan
abt. 523-7102 ha

SEVEN MILE MILL
Recreation
AA 34317
87
SS 8764
5 ha

35453
118
Cons. Flora & Fauna
635-9887 ha
Vested NPNC

19/80
Joins

AM
91M
92M
93M
94M
95M



MUNCARI

2920
Water Supply
GOVT WEL
455 ac

TELEGRAPH HIGHWAY

Propd Coolgardie Power Line

3114
874
ab 80192 ha ex rds.
M^s Locs, ML 30 & 53

Part plan 50/80

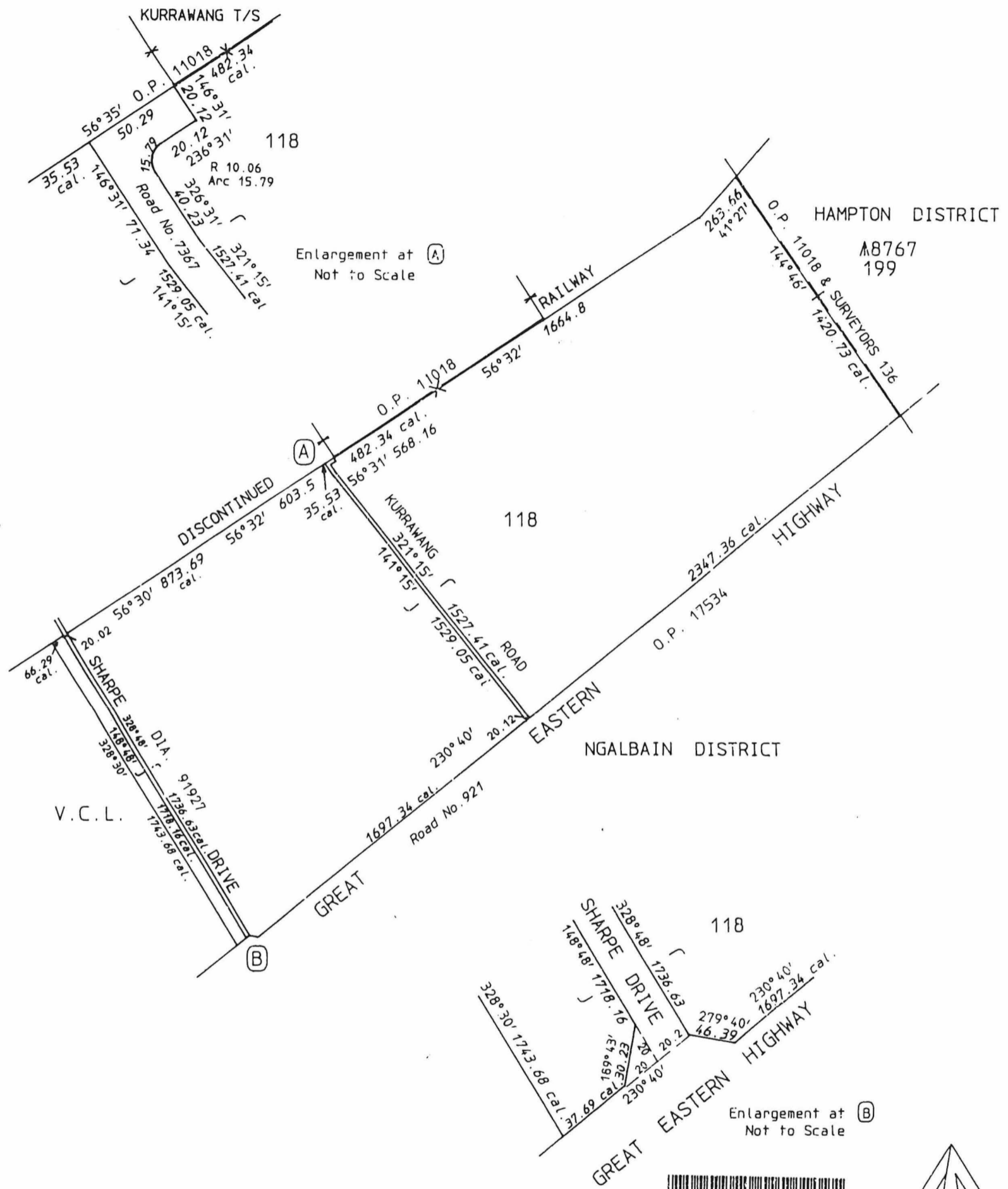
ab 31931 ha ex rds, M^s & r/y.



RED LAKE

Includes Location 53
Supersedes Reserve Dia 229

Dimensions shown hereon are SUBJECT TO SURVEY



NGALBAIN LOCATION 118 CREATED ON THIS DIAGRAM.



RESERVE No. 35453 AREA 635.9887 ha.		FILE No.	3152/962
Purpose Conservation of Flora and Fauna		SCALE	1:20000
DISTRICT. NGALBAIN		All measurements in metres	
Public Plan 50/80, KURRAWANG TOWNSITE		Gazetted	Page
Reference CORR 2460/992 Page 47 & 55		Recorded on Public Plan	
Prepared by C.FIORENTINO Date 27/08/1996		Registered C.FIORENTINO Date 26/08/1996	
Checked <i>[Signature]</i> Date 24.9.96		For Manager Statutory Services	
Approved <i>[Signature]</i> Date 25.9.96		Survey Index Plan 50/80	
Manager Statutory Services		DEPT. OF LAND ADMINISTRATION	
SUBJECT TO SURVEY		RESERVE	
AMENDMENTS		DIAGRAM No. 1412	
Gazette	Page	Initials	