

NATURE RESERVE

RESERVE NO: A 35752

GOVERNMENT GAZETTE
Date Page No.

FILE NUMBER: 360/72

PURPOSE: Conservation of Flora & Fauna

16.3.79

695
645

NAME: WALYAHMONING NATURE RESERVE

CLASS (Land Act): "A"

16.3.79

677 ✓

AREA: 20,925.2766 ha

VESTING: W.A.W.A.

16.3.79

679 ✓

LOCATION NO(S): 1484



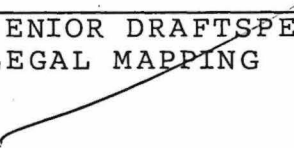
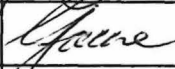

CLASSIFICATION:
(Wildlife Act
Section 12A)

LITHO: 54/80, 67/80

LOCAL AUTHORITY: WESTONIA & YILGARN

Notes: (Ex Reserve 11854 and Roads)

RESERVE NO. A 35732REASON FOR ACTION Name Gazetted

OFFICER	ACTION	ACTION TAKEN	DATE
LANDS CLERK 	Fill in above details		
	Attach copies of gazettal notices to file (folios: P.P.)		17/5/87
	Enter relevant details on file cover		
SENIOR DRAFTSPERSON, LEGAL MAPPING 	Amend Litho		2/7
	Attach copy of litho to file (mark litho name/number) (See p 118)		2/7
LANDS CLERK	Send copies of gazettal notices (or Lands Dept. memo) and map to:		
	<u>Clerk, Woodvale</u>		
	<u>Regional Manager</u>		
	<u>District Manager</u>		
	<u>District Wildlife Officer</u>		
	<u>Admin. Assistant,</u>		
	<u>Murdoch House</u>		
	Note: Information sent must include: (a) Dept's file number (b) Litho number/name		
SENIOR CLERK RESERVES	To note		
MANAGER, WILDLIFE AND LAND ADMIN.	To note		
OFFICER IN CHARGE - RECORDS	For new reserves: <u>Index Reserve's name</u> <u>Index Reserve's number</u>		
DIRECTOR NATURE CONSERVATION/NATIONAL PARKS	To note		

NAMING OF RESERVES

Department of Land Administration,
Perth, 19 December 1986.

Corres. No. 3583/981.

IT is hereby notified that the reserves listed in the table named in accordance with the provisions of the Reserves Act, 1945, are to be named as follows:

- Reserve
- 22262; Wundoolin
- 31715; Barbalin Nature Reserve
- 13051; Calcaling Nature Reserve
- 30705; South Wilga Nature Reserve
- 31629; Cookinbin Nature Reserve
- 23835; Karloning Nature Reserve
- 29303; North Bonning Nature Reserve
- 20530; Portion of ... 1:50 000.
- 37034; Portion of ... 1:50 000.
- 36526; Lake Cronin
- A17186; Walyormou S.E.
- A4313; Eaton Nature Reserve
- 14510; Hindmarsh Nature Reserve
- A9228; Moonijin Nature Reserve
- 15794; Cullimbin Nature Reserve
- 10991; Carrimbin Nature Reserve
- 21719; Wallambin Nature Reserve; Yelbeni 1:50 000.
- 10992; Elashgin Nature Reserve; Bulagin 1:50 000.
- 23887; Wyalkatchem Nature Reserve; Wyalkatchem 1:10 000 5.6 & 5.7.
- 34385; Nembudding Nature Reserve; Yelbeni 1:50 000.
- 15386; Yelbeni Nature Reserve; Yelbeni Townsite.
- 35413; Walcancobbing Nature Reserve; Trayning 1:50 000.
- 15570; East Wallambin Nature Reserve; Lake Wallambin S.E.
- 20986; Marindo Nature Reserve; Beacon 1:50 000.
- 22457; North Beacon Nature Reserve; Beacon 1:50 000.
- 26911; Beebeegnying Nature Reserve; Gabbing 1:50 000.
- 17923; Mungarri Nature Reserve; Beacon 1:50 000.
- 24539; Herndermuning Nature Reserve; Beacon 1:50 000.
- 35679; Danjinning Nature Reserve; Karloning 1:50 000.
- 12689; Wiacubbing Nature Reserve; Bencubin 1:50 000.
- 26687; North Wallambin Nature Reserve; Lake Wallambin S.E.
- 24789; Lake Champion Nature Reserve; 35/80.
- 23339; Elachbutting Nature Reserve; 67/80.
- 23338; Geeraning Nature Reserve; 67/80.
- 16235; Carrabin Nature Reserve; Carrabin Townsite.
- 1431; Baladjie Nature Reserve; 53/80, 54/80.
- A35732; Walyahmoning Nature Reserve; Waroona Townsite.
- 24465; Yanneymooning Nature Reserve; 54/80.
- 25194; Anderson Lake Nature Reserve; Toolbrunup S.E.
- 26162; Three Swamps Nature Reserve; Toolbrunup S.E.
- 30526; East Balicup Nature Reserve; Toolbrunup S.W.
- 26381; McDougall Nature Reserve; Merilup S.E.
- 9237; Portion of Snake Gully Nature Reserve; 88/80, 89/80.
- 10351; Portion of Snake Gully Nature Reserve; 88/80, 89/80.
- 36448; Portion of Snake Gully Nature Reserve; 89/80.
- 27283; Goodlands Nature Reserve; Kalannie 1:50 000.
- 26259; Carlyarn Nature Reserve; Karrakutta 1:50 000.
- 18381; Sawyers Nature Reserve; Kalannie 1:50 000.
- 19650; Old Store Nature Reserve; Kalannie 1:50 000.
- 33803; Milyu Nature Reserve; Perth 1:2 000 12.21, 12.22, 13.21, 13.22.
- 16867; Dukin Nature Reserve; Koorda S.E.
- 24838; Walk Walkin Nature Reserve; Koorda S.W.
- 9281; Portion of Warramuggan Nature Reserve; Koorda S.E.
- 16040; Portion of Warramuggan Nature Reserve; Koorda S.E.
- 4670; Nembudding South Nature Reserve; Yelbeni S.W.
- 12398; Lake Mears Nature Reserve; Quairading S.W.

No 54/80
67/80 now amended.

- 36063; Strange Road Nature Reserve; Luptons S.W., S.E.
- 19740; Bartram Nature Reserve; Luptons S.E.
- 36519; Pingeculling Nature Reserve; Brookton S.W.
- 36742; Brookton Highway Nature Reserve; Luptons S.E.
- ... in Nature Reserve; Cunderdin 1:50 000.
- ... onying Nature Reserve; 26C/40.
- ... nmin Nature Reserve; 26C/40.
- ... orth Bungulla Nature Reserve; Kellerberrin 30.
- ... ly Nature Reserve; 26B/40.
- ... la Nature Reserve; 26C/40.
- ... ilien Nature Reserve; 3B/40.
- ... gulla Nature Reserve; Bungulla Townsite.
- ... ranoppin Nature Reserve; Doodlakine 1:50 000.
- ... koppin Nature Reserve; Kodjikooin 1:50 000.
- ... h Bandee Nature Reserve; Kodjikooin 1:50 000.
- ... rucking Nature Reserve; Kellerberrin 1:50 000.
- ... tion of Glenluce Nature Reserve; Pantapin 1.
- ... tion of Glenluce Nature Reserve; Pantapin 1.
- ... Nature Reserve; Pantapin 1:50 000.
- ... Mans Swamp Nature Reserve; Hillman S.E.
- ... up N.E.
- ... ding Nature Reserve; Boolading Townsite.
- ... an Nature Reserve; Hillman N.W.
- ... ms Nature Reserve; Williams N.E.
- 29313; Borgey Nature Reserve; Highbury N.W. Williams N.E.
- 32448; Moorapulling Nature Reserve; Dwarda S.W.
- 30563; Moomagul Nature Reserve; Dattening N.W.
- 19784; Haddleton Springs Nature Reserve; Blackwood River N.W., S.W.
- 29322; Weam Nature Reserve; Brookton S.W., N.W.
- 31913; Haddleton Nature Reserve; Blackwood River N.W., N.E.
- 13373; Benjabbering Nature Reserve; Benjabbering Townsite.
- 15895; Folly Nature Reserve; Yorkrakine 1:50 000.
- 14920; Dingo Well Nature Reserve; Wyalkatchem 1:50 000.
- 13242; Gabwotting Nature Reserve; Wyalkatchem 1:50 000.
- A23756; Portion of Kooljerrenup Nature Reserve; Lake Clifton N.E.
- 36126; Portion of Kooljerrenup Nature Reserve; Lake Clifton N.E.
- B4990; Portion of Austin Bay Nature Reserve; Mandurah 1:10 000, 2.7.
- B24036; Portion of Austin Bay Nature Reserve; Pinjarra N.W.
- 28087; Portion of Austin Bay Nature Reserve; Mandurah S.E., N.E. Pinjarra S.W., N.W.
- 24739; McLarty Nature Reserve; Mandurah 1:10 000, 1.5.
- 33749; Boodalan Nature Reserve; Mandurah 1:10 000, 2.7.
- 16907; Nine Mile Lake Nature Reserve; Pinjarra S.W.
- 22199; Buller Nature Reserve; Hamel N.W., S.W.
- 12049; Harvey Flats Nature Reserve; Hamel S.W.
- 12632; Riverdale Nature Reserve; Hamel S.W.
- 24472; Crampton Nature Reserve; Lake Preston N.E., N.W.
- 22797; Falls Brook Nature Reserve; Harvey N.E. Tallanalla N.W.
- 34811; Benger Swamp Nature Reserve; Harvey S.W.
- 1740; Wild Horse Swamp Nature Reserve; Blackwood River S.E.
- 24917; Towering Nature Reserve; Moddiarup N.W.
- 30668; Arthur River Nature Reserve; East Arthur N.W. Hillman N.E.
- 7349; Jandabup Nature Reserve; Swan 1:10 000, 3.2.
- A31048; Portion of Lake Joondalup Nature Reserve; Swan 1:10 000, 2.2.
- A21708; Portion of Lake Joondalup Nature Reserve; Swan 1:10 000, 2.2.
- 30809; Woodvale Nature Reserve; Swan 1:2 000, 8.03, 8.04, 9.04.
- 25919; Copley Dale Nature Reserve; Swan 1:10 000, 6.3.
- 30667; Beechina Nature Reserve; 3B/40.

56

Records ~~check~~ please ensure that title of list is correct
LAND CLERK DONE ONLY 26-7-88

**CORRIGENDUM
NAMING OF RESERVES**

Department of Land Administration,
Perth, 30 October 1987.

File No. 3583/981.

IT is hereby notified for general information that the name of Walyahmoning Nature Reserve be applied to Reserve No. A35752. The notice published on page 4879 of the *Government Gazette* dated 19 December 1986 naming Reserve No. A35732 Walyahmoning Nature Reserve is hereby superseded.

Public Plan 54/80, 67/80.

C. GRANT,
Acting Executive Director.

SHIRE OF YORK

IT is hereby notified that Robert Desmond Moulton of the Talbot Brigade and Ronald Keith Smith of the Dale Number 1 Brigade are appointed as dual Fire Control Officers for the Shires of York and Beverley.

Department of Conservation
and Land Management
- 6 NOV 1987
COMO. W.A.

Fleay and Richard
Tyndall Broun are hereby cancelled.
J. W. ANGUS,
Acting Shire Clerk.

**TOWN PLANNING AND DEVELOPMENT ACT 1928
(AS AMENDED)**

Scheme Amendment Available for Inspection

City of Armadale Town Planning Scheme
No. 2—Amendment No. 26

SPC: 853-2-22-4, Pt 26.

NOTICE is hereby given that the City of Armadale has prepared the abovementioned scheme amendment for the purpose of rezoning portion of Part Lot 119, Albany Highway, Kelmscott from Residential R10 to Special Use No. 46 (Service Station).

Plans and documents setting out and explaining the scheme amendment have been deposited at Council Offices, 7 Orchard Avenue, Armadale and at the State Planning Commission, Perth, and will be available for inspection during office hours up to and including 11 December 1987.

Submissions on the scheme amendment should be made in writing on Form No. 4 and lodged with the undersigned on or before 11 December 1987.

J. W. FLATOW,
Town Clerk.

**CORRIGENDUM
NAMING OF RESERVES**

Department of Land Administration,
Perth, 30 October 1987.

File No. 3583/981.

IT is hereby notified for general information that the name of North Kalgarin Nature Reserve be applied to Reserve A20338. The notice published on page 4880 of the *Government Gazette* dated 19 December 1986 naming Reserve A20338 North Kalgarin Nature Reserve is hereby superseded.

Public Plans Dryden Hill 1:50 000 Bendering 1:50 000.

C. GRANT,
Acting Executive Director.

Department of Conservation
and Land Management
17 NOV 87
COMO. W.A.

**TOWN PLANNING AND DEVELOPMENT ACT 1928
(AS AMENDED)**

Scheme Amendment Available for Inspection

City of Bayswater Town Planning Scheme
No. 18—Amendment No. 3

SPC: 853-2-14-24, Pt 3.

NOTICE is hereby given that the City of Bayswater has prepared the abovementioned scheme amendment for the purpose of changing the Scheme boundary by deleting Part Lots 23 and 24 Benara Road and portions of Part Lot 5 Benara Road and Part Lot 24 Widgee Road, Morley.

Plans and documents setting out and explaining the scheme amendment have been deposited at Council Offices, 61 Broun Avenue, Morley and at the State Planning Commission, Perth, and will be available for inspection during office hours up to and including 27 November 1987.

Submissions on the scheme amendment should be made in writing on Form No. 4 and lodged with the undersigned on or before 27 November 1987.

K. B. LANG,
Town Clerk.

**NAMING OF HADDLETON GULLY
NATURE RESERVE**

Reserve No. 23886

Department of Land Administration,
Perth, 30 October 1987.

File No. 3583/981.

IT is hereby notified for general information that the name of "Haddleton Gully Nature Reserve" has been applied to the land contained in Reserve No. 23886 (Wellington Lots 3754 and 5058) being set apart for the purpose of Conservation of Flora and Fauna and situated in the Shire of West Arthur.

Public Plans Blackwood River NW, SW 1:25 000.

C. GRANT,
Acting Executive Director.

**TOWN PLANNING AND DEVELOPMENT ACT 1928
(AS AMENDED)**

Scheme Amendment Available for Inspection

City of Bayswater Town Planning Scheme
No. 13—Amendment No. 156

SPC: 853-2-14-16, Pt 156.

NOTICE is hereby given that the City of Bayswater has prepared the abovementioned scheme amendment for the purpose of rezoning an area of land bounded by Beechboro Road, Widgee Road, Benara Road and the Tonkin Highway, Morley from "Rural" to "Residential", "Special Zone", "Local Open Space", "Public Building" and "Metropolitan Region Authority Reservation".

**RE-NAMING OF TROY PARK TO
LEN McTAGGART PARK**

Reserve Number 39239

Department of Land Administration,
Perth, 30 October 1987.

File No. 2467/984.

IT is hereby notified for general information that the name of "Len McTaggart Park" has been applied to the land contained in Reserve No. 39239 (Cockburn Sound Location 2809) being set apart for the purpose of "Public Recreation" and situated in the City of Cockburn.

Public Plans Perth 1:2 000 8.07.

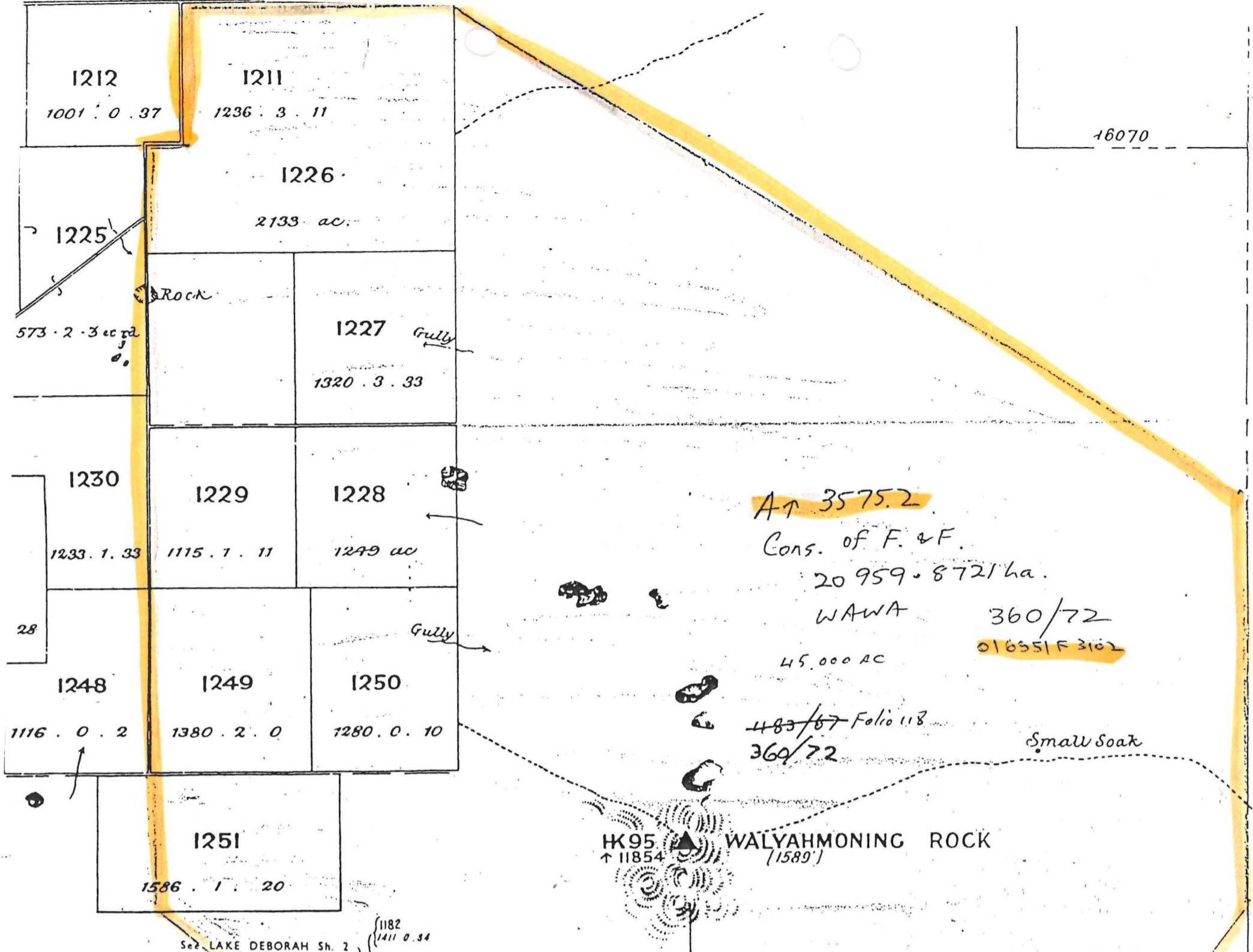
N. J. SMYTH,
Executive Director.

9-11-87

ADME AND. 21-7-88

~~LANDS CLERK~~

CLERK, WOODVALE



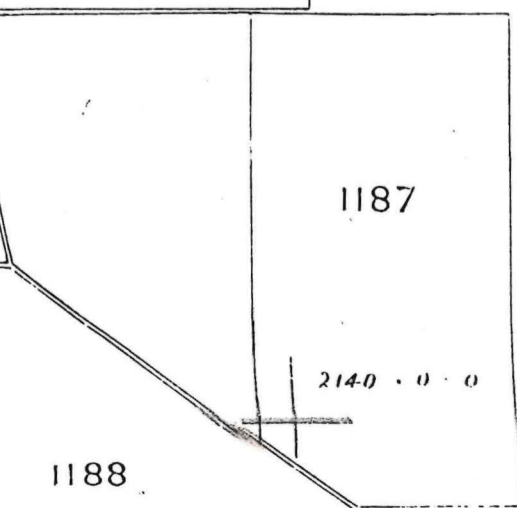


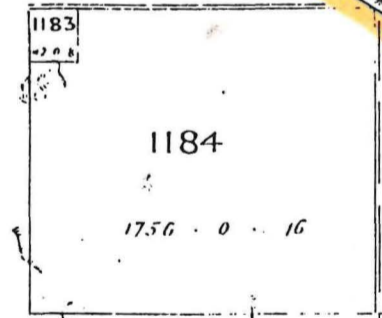
A 3575.2
 Cons. of F. & F.
 20 959.8721 ha.
 WAWA 360/72
 016951 F 3102
 45,000 AC
 483/67 Folio 118
 360/72
 Small Soak

HK95
 ↑ 11854
WALYAHMONING ROCK
 (1589')

See LAKE DEBORAH Sh. 2
 1182
 1411 0.34

WALYAHMONING NATURE RESERVE
 A 35752
 1484
 Conservation of Flora and Fauna.
 20925-2766 ha. (ex A11854 & roads)
 WAWA 360/72

FE
 F.
 A.
 84
 37



PLANS
 54 & 67/80