

CLAUSE 9

Class "C" Reserve 36196 is set apart for the purpose of "Gravel" and vested in the Commissioner of Main Roads. The reserve has an area of 10.8656 hectares and is now surplus to Main Roads Department requirements as gravel deposits have been depleted. The reserve has been successfully rehabilitated.

Reserve 36196 abuts Class "A" "Conservation of Flora and Fauna" Reserve 2218 which is vested in the National Parks and Nature Conservation Authority. The reserve is named the "Orchid Nature Reserve" and is situated approximately two kilometres from Tenterden Townsite. The Department of Conservation and Land Management has advised that Reserve 36196 has conservation value and supports amalgamation into Reserve 2218.

The Shire of Cranbrook, Departments of Minerals and Energy and Aboriginal Affairs have no objection to the proposal.

In view of the "A" Classification over Reserve 2218, Reserves Bill action is necessary to allow the inclusion of this area into Reserve 2218.

Electoral District of Stirling
South-West Electoral Region
Shire of Cranbrook

- 4 NOV 1996

DORO, W.A.

LA404

FORFEITURES

Department of Land Administration

The following leases and licences together with all rights, title and interest therein have this day been forfeited to the Crown under the Land Act 1933 for the reasons stated.

Dated 22 October 1996.

A. A. SKINNER, Chief Executive Officer.

Name; Lease or Licence No.; District; Reason; Corres No.; Plan.

Murchison Region Aboriginal Corporation; 345B/2427; Yalgoo Lot 178; Non-Compliance with Conditions; 3705/953; CS D44024 BH44 (2) 21.25.

Murchison Region Aboriginal Corporation; 345B/2426; Yalgoo Lot 176; Non-Compliance with Conditions; 3110/969; CS D44024 BH44 (2) 21.25.

Belle-Sonne, Mirielle Helen; 345B/2054; Coomalbidgup Lot 26; Non-Compliance with Conditions; 2519/982; CF29 (2) 25.28.

LA701*

RESERVES ACT 1996

(No. 32 of 1996)

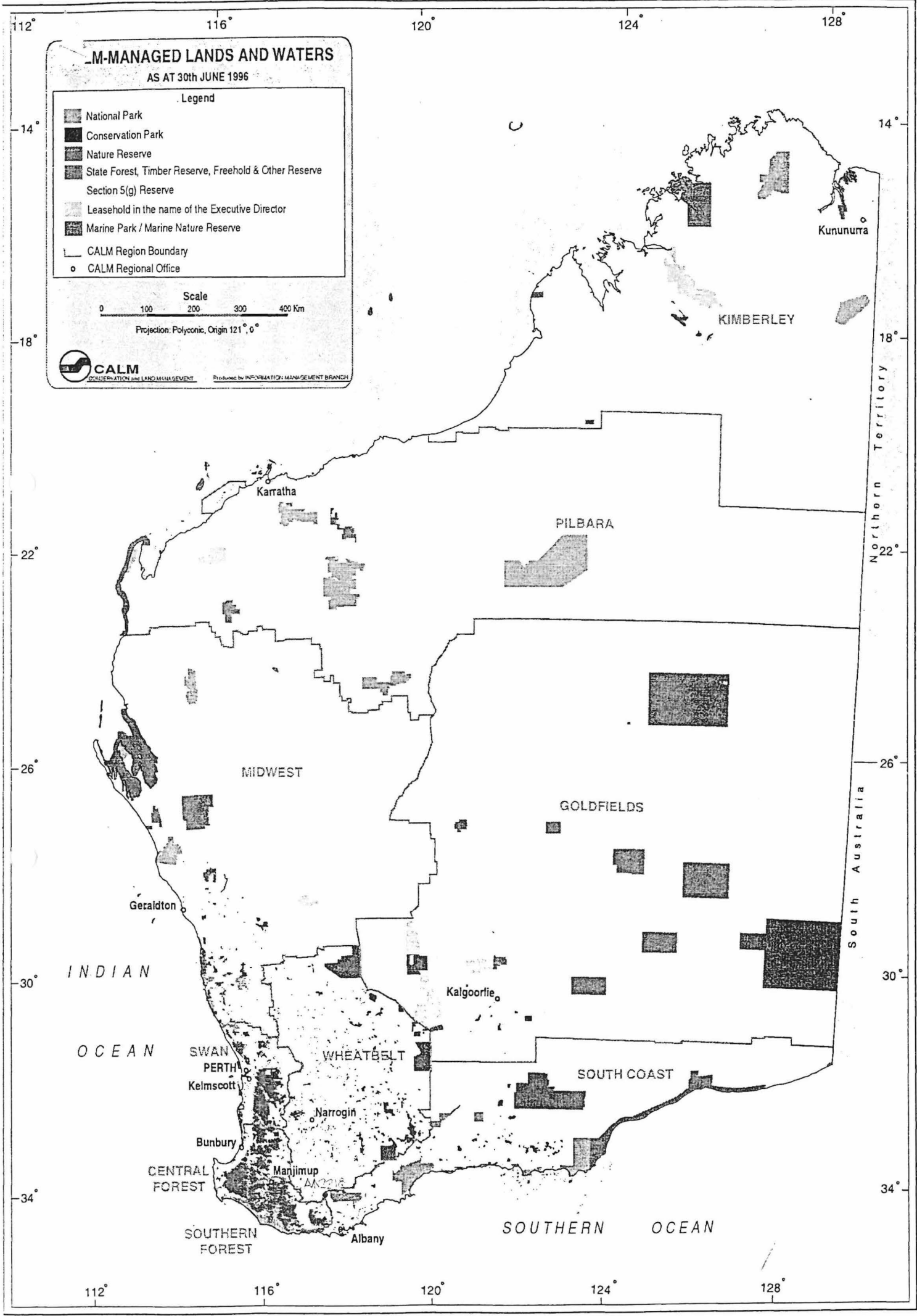
It is hereby notified that pursuant to the above Act assented to on 19 September, 1996, the undermentioned reserves have been dealt with in the manner described—

1. Class 'A' Reserve 4561 (Canning Locations 3469 and 3597) "Parklands" is amended by the inclusion of Location 3895 on Diagram 91837 with its area being increased to 499.4387 hectares.
Public Plan: BG33(2) 24.40
DOLA File: 2295/897 V3
2. The classification of the following reserves have been downgraded from Class 'A' to Class 'C'—
 - (i) Reserve 23243 (Nelson Location 2931) "Hallsite".
Public Plan: BH29(2) 14.18
DOLA File: 3080/904
 - (ii) Reserve 24679 (Borden Lot 45) "Camping and Caravan Park".
Public Plan: BK28(2) 33.29
DOLA File: 2766/933
 - (iii) Reserve 24943 (Plantagenet Location 6172) "Preservation of Flora".
Public Plan: BJ27(10) 8.2
DOLA File: 1050/958
3. Class 'A' Reserve 15927 (Bunbury Lots 380, 358, 384, 397, 451, 452 and 575) "Recreation and Parking" is amended to exclude Lot 759 on Diagram 91861 with its area being decreased to about 8.1002 hectares.
Public Plans: BG30(2) 01.32 & 02.32
DOLA File: 4651/903 V4.
4. Class 'A' Reserve 23000 (Wellington Locations 4583 and 5174) "Travellers Stopping Place and Caravan Park" is amended by the inclusion of Location 5629 on Diagram 90968 with its area being increased to 136.5891 hectares.
Public Plans: BF30(10) 8.4 & 8.5
DOLA File: 579/945
5. (i) Class 'C' Reserve 36196 (Tenterden AA Lot 105) "Gravel" is cancelled.
(ii) Class 'A' Reserve 2218 (Tenterden AA Lot 17) "Conservation of Flora and Fauna" is amended by the inclusion of AA Lot 105 with its area being increased to 55.7512 hectares.
Public Plan: Tenterden (2) NW
DOLA File: 2978/891
6. Class 'A' Reserve 36996 (Nelson District) "National Park and Water" is amended by:
 - (a) the excision of that area now contained in Locations 13471 to 13474 inclusive as depicted on Reserve Plan 431.
 - (b) the inclusion of Location 13481 as depicted on Miscellaneous Diagram 525.

The reserve being redescribed to comprise Locations 3706, 4418, 5222, 5223, 5224, 5225, 5239, 5472, 5603, 6464, 6950, 6951, 6955, 6962, 6964, 6965, 6966, 6967, 6968, 7202, 7203, 7562, 7594, 7612, 7636, 7640, 7645, 7646, 7649, 7658, 7659, 7660, 7661, 7662, 7669, 7670, 7671, 7672, 7673, 7674, 7675, 7676, 7678, 7679, 7680, 7681, 7682, 7683, 7760, 7831, 7832, 7833, 7834, 7835, 7836, 7837, 7838, 7839, 7840, 7841, 7842, 7843, 7844, 7845, 7846, 7847, 7848, 7849, 7850, 7851, 7852, 7853, 7854, 7855, 7856, 7857, 7858, 7859, 7860, 7861, 7862, 7863, 7864, 7898, 7899, 8288, 9277, 9957, 11100, 12730, 12731, 12873, 12887, 12891, 12896, 12901, 12902, 12903, 12910, 12917, 12918, 12919, 12920, 12921, 12922, 12923, 12924, 12925, 12926, 12927, 12928, 12929, 12930, 12932, 12933, 12934, 12936, 12937, 12938, 12939, 12940, 12941, 12942, 12953, 13057, 13058, 13078, 13324, 13370, 13382, 13383, 13384, 13385, 13386, 13387,

6-11-96








3 Mr. Skinner for your letter



CALM-MANAGED LANDS AND WATERS

AS AT 30th JUNE 1996

Legend

-  National Park
-  Conservation Park
-  Nature Reserve
-  State Forest, Timber Reserve, Freehold & Other Reserve
-  Section 5(g) Reserve
-  Leasehold in the name of the Executive Director
-  Marine Park / Marine Nature Reserve
-  CALM Region Boundary
-  CALM Regional Office

Scale

0 100 200 300 400 Km

Projection: Polyconic, Origin 121°, 0°



CALM
CONSERVATION AND LAND MANAGEMENT

Produced by INFORMATION MANAGEMENT BRANCH

INDIAN
OCEAN

Northern Territory
South Australia

SOUTHERN FOREST

SOUTHERN OCEAN

KIMBERLEY

PILBARA

MIDWEST

GOLDFIELDS

WHEATBELT

SOUTH COAST

CENTRAL FOREST

SOUTHERN FOREST

SWAN PERTH
Kelmscott

Bunbury

Manjimup

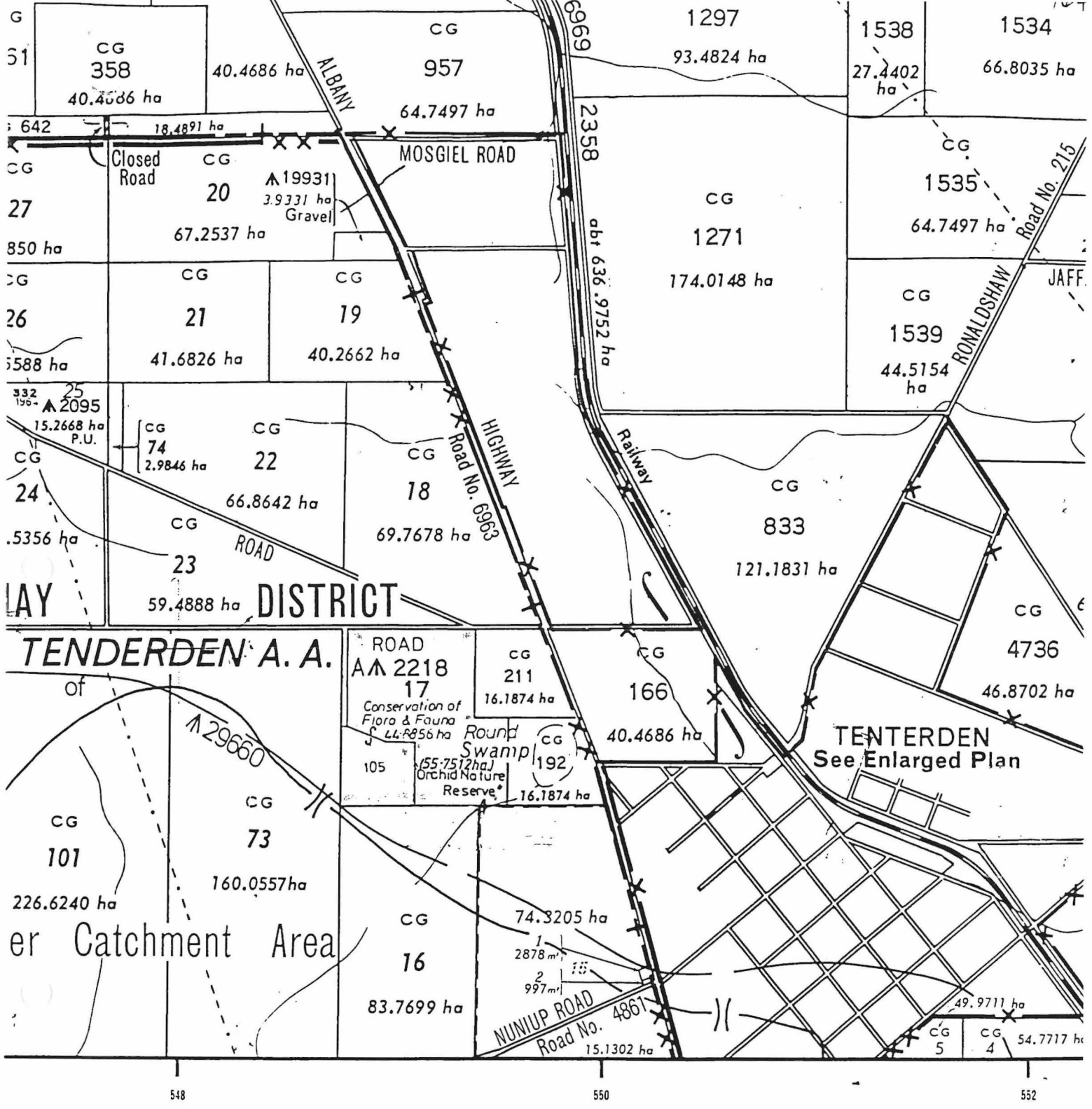
Narrogin

Albany

Kalgoorlie

Karratha

Kununurra

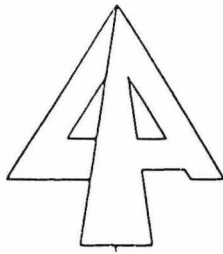


P&F PLAN, TENTERDEN NW (2429-111 NW)

SCALE 1:25 000

65-2107

TOWN...



THE AMENDMENT OF CLASS "A" RESERVE 2218 BY THE INCLUSION OF TENTERDEN AGRICULTURAL AREA LOT 105 AS COLOURED DARK PINK.

SCALE 1:20000

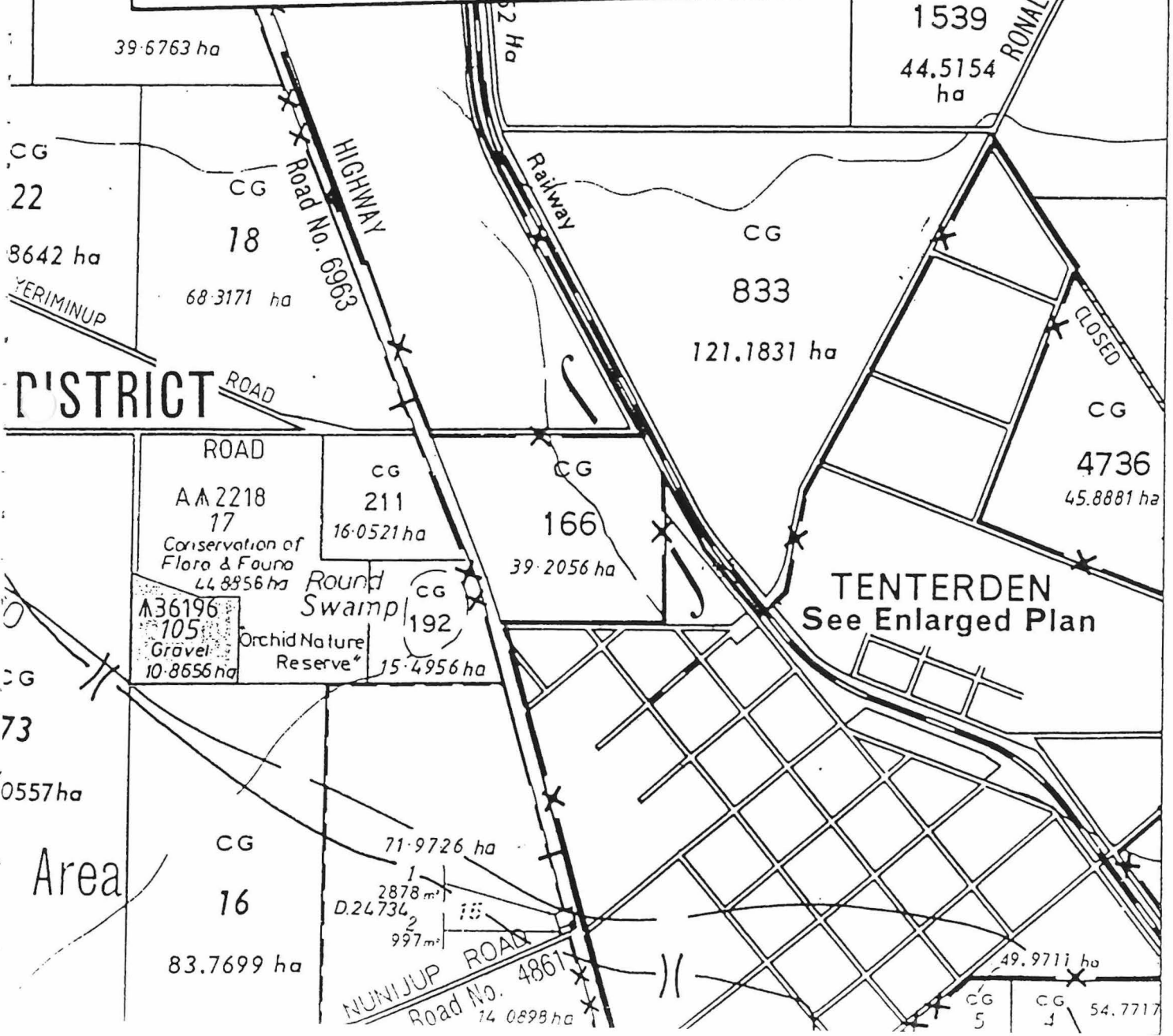
HAY DISTRICT

Corr: 2978/891 Volume 2

D.O.L.A Public Plan. TENTERDEN N.W 1:25000

ALBANY
48ha
19931
3-6956ha
Gravel

CG
1534
66.8035 ha
CG
35
497 ha
Road No. 215



HAY DISTRICT

Area

TENTERDEN
See Enlarged Plan

AA 2218
17
Conservation of
Flora & Fauna
44 8956 ha

Round
Swamp

36196
105
Gravel
10-8656ha

Orchid Nature
Reserve

83.7699 ha

71-9726 ha

2878 m²

D.24734

997 m²

NUNIJUP ROAD
Road No. 4861

14 0898 ha

1539
44.5154
ha

CG
833

121.1831 ha

CG
4736
45.8881 ha

CG
166

39-2056 ha

CG
211
16-0521 ha

CG
22

8642 ha

YERIMINUP

ROAD

ROAD

CG
73

0557ha

CG
16

49.9711 ha

CG
5
CG
1
54.7717