

**RESERVE GAZETTAL ACTION SHEET
FOR REGIONS AND DISTRICTS**

LANDS CLERK: Attach a copy of map and forward to the following:

1. REGIONAL MANAGER:
CENTRAL FOREST, GREENOUGH, GOLDFIELDS, KIMBERLEY, SWAN REGION, PILBARA,
SOUTH COAST, SOUTHERN FOREST, WHEATBELT
2. DISTRICT MANAGER: KELMSCOTT PERTH.
3. CLERK, WOODVALE
4. O.I.C. INVENTORY BUNBURY / KELMSCOTT / MANJIMUP
5. DISTRICT WILDLIFE OFFICER: KELMSCOTT

REASON FOR GAZETTAL:

NAMING OF PIARA NATURE RESERVE

RESERVE DETAILS

RESERVE NUMBER: 36594
CALM FILE NUMBER: 023839F3102
MAP REFERENCE: PART PERTH BG 34/4.1, 1:10 000
SHIRE: ARMADALE

CHANGES MADE AT GIVEN GAZETTAL DATE

NAME OF RESERVE: PIARA NATURE RESERVE
PURPOSE: CONSERVATION OF FLORA & FAUNA
CLASS: "C"
AREA: 40.34 HA.
VESTING: NPMCA.
DATE AND PAGE NO. OF CURRENT GAZETTAL: _____

A. North.
LANDS CLERK

7.4.93.
DATE

(09) 367 0221

* Gazetted: 5/5/92 PUN

RESERVE ACTION SHEET: CONSERVATION RESERVES

RESERVE No. 36594 **LOCAL GOVERNMENT:** City of Armadale

NAME: Piara Nature Reserve

PURPOSE: Conservation of Flora and Fauna

VESTING: Conservation and Parks Commission

ACTION: The City of Armadale closed a public road and created Lot 506 on Deposited Plan 414964. Lot 506 was added to the existing unclassified Reserve No 36594 (Lot 606 on Deposited Plan).

The addition to R35694 was registered on 16 January 2020 and the area has increased from 40.3484 ha to 40.5909 ha. R36594 is vested to the Conservation and Parks Commission.

Total Area: 40.5909 ha

REASON FOR ACTION: To add a closed road to the existing adjacent Reserve 36594. Management Order to the Conservation and Parks Commission.

Date of amendment: 16/01/2020

Maps: p. 23

Customer advice: p. 33

Proposal Summary: CPC approval to add closed road to R436954 – p. 25/26

IUCN classification: 1a

Recommended IUCN classification:

1	LAND UNIT LEADER	To note: Bok Ho	
2	LAND UNIT	Send scan of RAS, customer advice, Reserve Enquiry Detail and maps to:	
		• Lisa Wright (Kensington) DIGITAL COPY	VW 4/03/20
		• District Manager DIGITAL COPY	VW 4/03/20
		• Regional Manager DIGITAL COPY	VW 4/03/20
		• Geoffrey Banks GIS Branch DIGITAL COPY	VW 4/03/20
		Attach Landgate RED to file	VW 4/03/20
		Strikethrough from District Proposals spreadsheets	VW 4/03/20
		Create Conservation Commission summary	VW 4/03/20
		TENIS amendment: Anne Greig	
3	DIRECTOR, PARKS AND VISITOR SERVICES	To note: Peter Sharp	
4	C.I.S.	Please rename file/create new file	n/a

**Customer Advices for Reserve Actions
1/01/2020 - 31/01/2020**

City of Armadale 1/01/2020 - 31/01/2020

Reserve No.	Land Description	DPLH File No.	Volume/Folio	Action	Document No.	Registered	Street Name	Area	Public Plans
36594	Lot 506 on Deposited Plan 414964	02749-1979	3171-366	Amendment of Reserve to add Lot 506 on Deposited Plan 414964 and its area being increased to 40.5909 hectares, accordingly.	O300397	10/12/2019	Rossiter Avenue, Piara Waters	40.5909 Ha	BG34 (10) 4.1
36594	Lot 606 on Deposited Plan 189106	02749-1979	3081-495	Revocation of Management Order No. E355617 and being the Order in Council Gazetted on 6 October 1989	O300393	10/12/2019	Rossiter Avenue, Piara Waters	40.3411 Ha	BG34 (10) 4.1
36594	Lot 606 on Deposited Plan 189106 Lot 506 on Deposited Plan 414964.	02749-1979	3081-495 3171-366	Management Order to Conservation and Parks Commission care of Department of Biodiversity, Conservation and Attractions of Locked Bag 104 BENTLEY DELIVERY CENTRE WA 6983 for the designated purpose of "Conservation of Flora and Fauna"	O316797	06/01/2020	Rossiter Avenue, Piara Waters	40.5909 Ha	BG34(10)4.1
53527	Lot 652 on Deposited Plan 415093	00403-2019	3170-362	Management Order to City of Armadale of LOCKED BAG 2 ARMADALE WA 6992 for the designated purpose of "Public Recreation and Drainage"	O327770	21/01/2020	Nicholson Road, Piara Waters	0.606 Ha	
53527	Lot 652 on Deposited Plan 415093	00403-2019	3170-362	Reserve Creation for the designated purpose of "Public Recreation and Drainage".	O327769	21/01/2020	Nicholson Road, Piara Waters	0.606 Ha	

Commented [BH1]: Vaughan to check. Amendment to Piara NR

Reserve Details Report -36594

Reserve	36594	Legal Area (ha)	40.5909
Name	PIARA NATURE RESERVE	Status	CURRENT
Type	N/A	Current Purpose	CONSERVATION OF FLORA AND FAUNA
File Number	2749/79		
Notes	N/A		
Additional Reserve Information	RESERVE COMPRISES LOT 606 ON DP189106 & LOT 506 ON DP414964 (O300397)		

Class	Responsible Agency	Date of Last Change
C	DEPARTMENT OF BIODIVERSITY, CONSERVATION AND ATTRACTIONS (SCLM)	16/01/2020

Management Order	Document Number
CONSERVATION AND PARKS COMMISSION	O316797

Land Use
FAUNA
PROTECTION OF FLORA
CONSERVATION

Local Government Authority
CITY OF ARMADALE

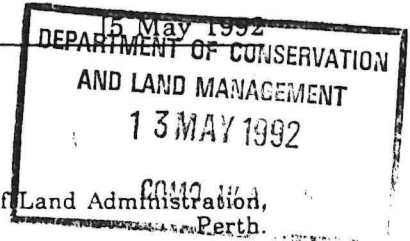
CLT Number	Parcel Identifier	Street Address, Suburb	File Number	PIN	Area (m ²)
LR3081/495	Lot 606 On Deposited Plan 189106	No Street Address Information Available	02749-1979-01RO	389247,389252	403484.728
LR3171/366	Lot 506 On Deposited Plan 414964	No Street Address Information Available	02749-1979-01RO	12354809	2498

Previous Certificates of Title	Status
--------------------------------	--------

Document Number/Gazette Page	Date	Type	Text
O316797	06/01/2020	Current Vesting	MANAGEMENT ORDER CONSERVATION AND PARKS COMMISSION

Document Number/Gazette Page	Date	Type	Text
O300393	10/12/2019	Vesting Revoked	REVOKED
O300397	10/12/2019	Current Area	40.5909
O300397	10/12/2019	Responsible Agency	DEPARTMENT OF BIODIVERSITY, CONSERVATION AND ATTRACTIONS (SCLM)
1896	05/05/1992	Current Name	PIARA NATURE RESERVE
N/A	31/07/1990	Easement	EASEMENT NO.E415028 (3134B/617)
3723	06/10/1989	Historical Vesting	VEST NATIONAL PARKS AND NATURE CONSERVATION AUTHORITY
3747	06/10/1989	Current Purpose	CONSERVATION OF FLORA AND FAUNA
3748	06/10/1989	Historical Area	40.3411
3748	06/10/1989	Lot/Town Lot	JANDAKOT A.A.LOT 606
3748	06/10/1989	Previous Lot/Locations	JANDAKOT A.A.LOT 536
N/A	06/10/1989	Public Plan	PERTH (10) 04.01
1190	24/04/1980	Original Gazettal and page	ORIGINAL GAZETTE
N/A	24/04/1980	Class	C
N/A	24/04/1980	Correspondence File Number	2749/79
N/A	24/04/1980	Historical Area	10.7599
N/A	24/04/1980	Historical Purposes	GOVERNMENT REQUIREMENTS
N/A	24/04/1980	Street Name	NICHOLSON ROAD
N/A	24/04/1980	Survey Number	DIA:83714, DIA:89106

date: Mar 3, 2020, 2:44:57 PM



LB105

NAMING OF HARINGTON PARK
Reserve No. 24175

Department of Land Administration, Perth.

File No. 458/955.

It is hereby notified for general information that the name of "Harington Park" has been applied to the land contained in Reserve No. 24175 being set apart for the purpose of "Recreation" and located in the Shire of Denmark.

Public Plans: Denmark (02) 19:07, 20:07.

A. A. SKINNER, Chief Executive Officer.

LB106

NAMING OF KARLOO PARK
Reserve No. 35251

Department of Land Administration, Perth.

File No. 2161/977.

It is hereby notified for general information that the name of "Karloo Park" has been applied to the land contained in Reserve No. 35251 being set apart for the purpose of "Public Recreation" and located in the Shire of Greenough.

Public Plans: Geraldton (02) 17:13.

A. A. SKINNER, Chief Executive Officer.

LB107

NAMING OF PIARA NATURE RESERVE
Reserve No. 36594

Department of Land Administration, Perth.

File No. 2749/979.

It is hereby notified for general information that the name of "Piara Nature Reserve" has been applied to the land contained in Reserve No. 36594 being set apart for the purpose of "Conservation of Flora and Fauna" and located in the City of Armadale.

Public Plans: Perth (10) 04:01.

A. A. SKINNER, Chief Executive Officer.

LB108

NAMING OF UDUMUNG NATURE RESERVE
Reserve No. 965

Department of Land Administration, Perth.

File No. 10144/904V2.

It is hereby notified for general information that the name of "Udumung Nature Reserve" has been applied to the land contained in Reserve No. 965 being set apart for the purpose of "Conservation of Flora and Fauna" and located in the Shire of Chittering.

Public Plans: Wannamal S.E. 1:25 000.

A. A. SKINNER, Chief Executive Officer.

Mr Forster

18.5.92
I.S. Knapp - p. 89 (yr blup)
+ File

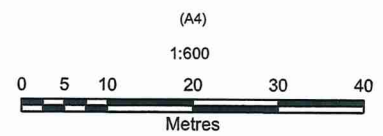
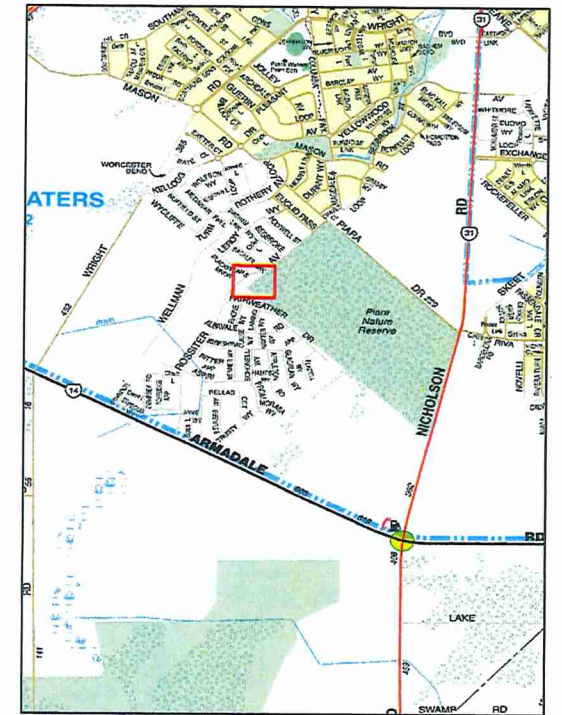
d. Lands Clerk. ← first section 8/5/92



Proposed addition of road reserve portion for addition to Piara Nature Reserve, City of Armadale

Legend

- Crown Reserve
- Freehold
- Public Roads
- Piara Nature Reserve



Projection: Universal Transverse Mercator
MGA Zone 50. Datum: GDA94

Graticule shown at 6 seconds intervals
Grid shown at 250 metre intervals

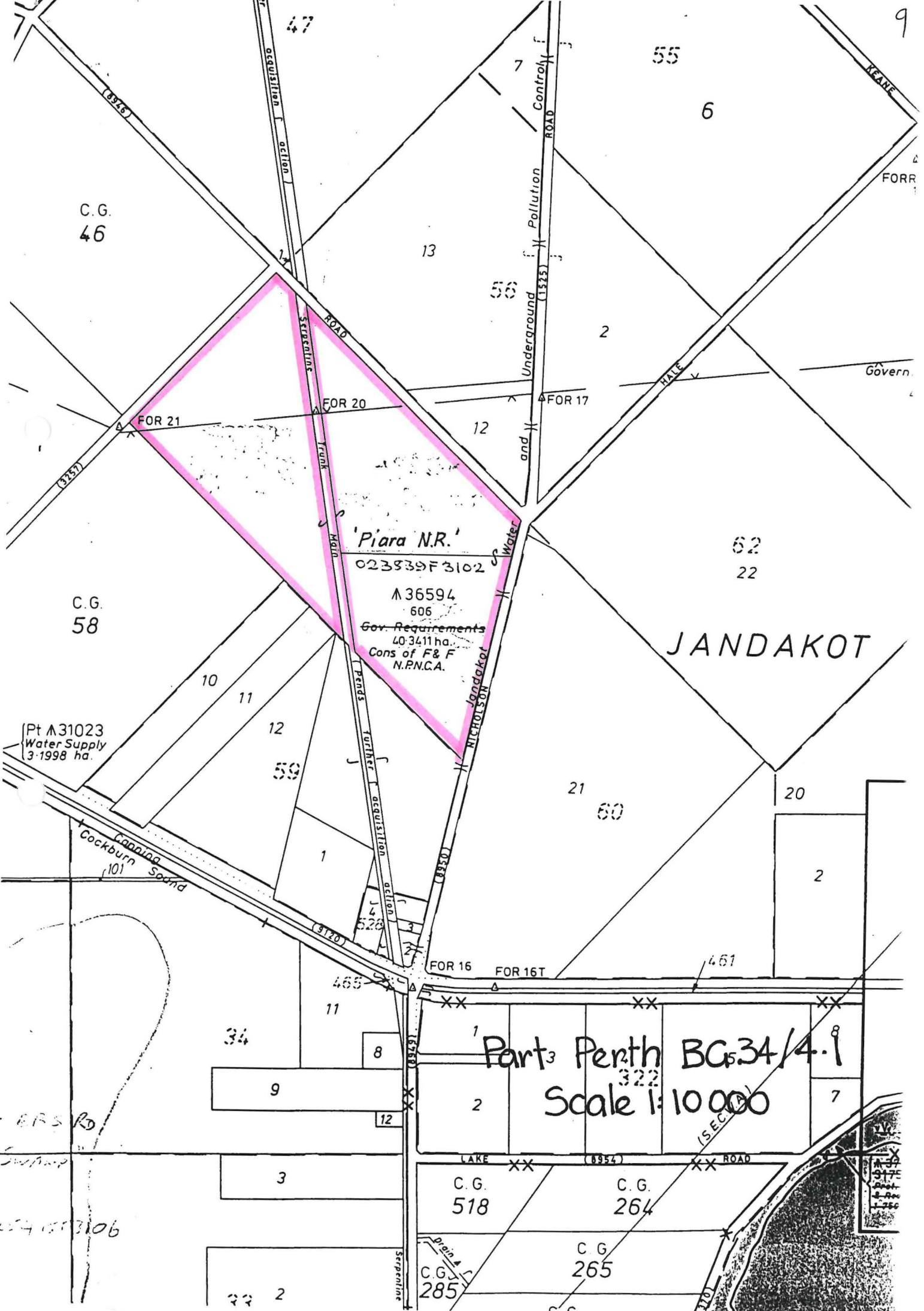
The Dept. of Parks and Wildlife does not guarantee that this map is without flaw of any kind and disclaims all liability for any errors, loss or other consequence which may arise from relying on any information depicted.
Roads and tracks on land managed by DPaW may contain unmarked hazards and their surface condition is variable. Exercise caution and drive to conditions on all roads.



Produced by the
Department of
Parks and Wildlife

Produced at 10:13am, on Dec 11, 2014

23



'Piara N.R.'

023539F3102
 A36594
 606
 Gov. Requirements
 403411 ha.
 Cons of F&F
 N.P.N.C.A.

JANDAKOT

Part Penth BG 34/4.1
 Scale 1:10000

C.G. 46

C.G. 58

Pt A31023
 Water Supply
 3.1998 ha.

C.G. 518

C.G. 264

C.G. 265

C.G. 285

BRB Rd
 Serpentine
 454 053106

1:10000
 317E
 4-Rev
 1-256