

NATURE RESERVE

RESERVE NO: 36742

GOVERNMENT GAZETTE
Date Page No.

FILE NUMBER: 630/75

PURPOSE: Conservation of Flora and Fauna 12.9.80 3211

NAME:

CLASS (Land Act):

AREA: 403.8328 ha 12.9.80 3211

VESTING: W.A.W.A. 12.9.80 3195

LOCATION NO(S): 28685, 28686

CLASSIFICATION:
(Wildlife Act
Section 12A)

LITHO: YOURALING 40

LOCAL AUTHORITY: BROOKTON

Notes:

**RESERVE GAZETTAL ACTION SHEET
FOR REGIONS AND DISTRICTS**

LANDS CLERK: Attach a copy of map and forward to the following:

1. REGIONAL MANAGER:
CENTRAL FOREST, GREENOUGH, GOLDFIELDS, KIMBERLEY, SWAN REGION, PILBARA,
SOUTH COAST, SOUTHERN FOREST, WHEATBELT /
2. DISTRICT MANAGER: Narrogin
3. CLERK, WOODVALE
4. O.I.C. INVENTORY BUNBURY / KELMSCOTT / MANJIMUP
5. DISTRICT WILDLIFE OFFICER: Narrogin

REASON FOR GAZETTAL:

To exclude Location 28685 + its area being reduced by
25.79 ha to 378.04 ha + reduction due to creation of gravel reserve.

RESERVE DETAILS

RESERVE NUMBER: 36742

CALM FILE NUMBER: 017956F3102

MAP REFERENCE: Luptons SE 1:25,000

SHIRE: Brookton

CHANGES MADE AT GIVEN GAZETTAL DATE

NAME OF RESERVE: Brookton Highway Nature Reserve

PURPOSE: Conservation of Flora & Fauna.

CLASS: C^N

AREA: 378.04 ha

VESTING: NPWCA

DATE AND PAGE NO. OF CURRENT GAZETTAL: 5/6/92 Page 2302

S. Water
LANDS CLERK

(09) 367 0221

9/7/92.
DATE

Rev. v AM. OBF.

Map 19/1/92

RESERVE ACTION SHEET - CONSERVATION RESERVES

RESERVE No. 36742

REASON FOR ACTION

- Excision of land from reserve 36742 ("Conservation of Flora and Fauna") due to the realignment and widening of Brookton Highway, resulting in its area being reduced by about 4 hectares. Area: 420.5 hectares.

The alignment of Brookton Highway was designed to minimise impact on roadside vegetation while maintaining road safety.

- Date of DOLA's advice: 25 May 2000 See folio: 326
- Plans at folios: 330, 331 & 332

OFFICER	ACTION
<p>1 CONSERVATION ESTATE OFFICER</p>	<ul style="list-style-type: none"> - Fill in above details _____ ✓ - Attach copies of DOLA's advice to file _____ ✓ - Attach reserve details label to file cover _____ ✓ <p>Send copies of advice & maps to:</p> <ul style="list-style-type: none"> - Lisa Wright, Woodvale _____ ✓ - District Manager, Narrogin _____ ✓ - Regional Manager, Narrogin _____ ✓ <p>Recommended IUCN classification: _____ 1a</p> <p>To note: <i>Valentine</i> 23/03/01</p>
<p>2 INDEX CLERK, RECORDS</p>	<p>To note:</p>
<p>3 LAND ACQUISITIONS OFFICER</p>	<p>To note:</p>
<p>4 MANAGER, PLANNING & VISITOR SERVICES</p>	<p>To note:</p>
<p>5 DIRECTOR, NATURE CONSERVATION/ NATIONAL PARKS</p>	<p>To note:</p>

Customer Advice

**Customer Advices for Reserve Actions
1/05/2000 - 31/05/2000**

Shire of Brookton 1/05/2000 - 31/05/2000

Reserve No.	Land Description	DOLA File No.	Volume/Folio	Action	Document No.	Lodge Date	Street Name	Area	Public Plans
36742	Avon Location 28686 on Land Administration Reserve Plan 169	02761-1927-01RO	3099-907	Amendment of Reserve to To comprise Avon Location 28686 and of its area being reduced to 420.5022 hectares accordingly	H454652	25/05/2000	Brookton Highway	420.5022 Ha	Luptons SE (25)

Brookton H'way Nat. Res.
(see Shire of Brookton road action)

GRR PL

~~1/ GRANT HORRE~~

(a) FOR PLANS, PLEASE

(b) DOLA DID NOT
REVOKE THE VESTING
ORDER FOR THIS
↑ WHEN IT ALTERED
THE AREA (P. 328).

Thank you.

C. BATHGATE 13/7/00.

NAMING OF RESERVES

Department of Land Administration,
Perth, 19 December 1986.

Corres. No. 3583/981.

IT is hereby notified for general information that the Reserves listed in the Schedule hereunder are by this Notice, named in accordance with the said Schedule.

- Reserve No; Reserve Name; Public Plan
- 22262; Wundowlin Nature Reserve; Mukinbudin 1:50 000.
31715; Barbalin Nature Reserve; Mukinbudin 1:50 000.
13051; Calcaling Nature Reserve; Calcaling 1:50 000.
30705; South Wilgoyne Nature Reserve; Calcaling 1:50 000.
31629; Cookinbin Nature Reserve; Nungarin 1:50 000.
23835; Karloning Nature Reserve; Karloning 1:50 000.
29303; North Bonnie Rock Nature Reserve; Blain 1:50 000.
20530; Portion of Joverdine Nature Reserve; Bonnie Rock 1:50 000.
37034; Portion of Joverdine Nature Reserve; Bonnie Rock 1:50 000.
36526; Lake Cronin Nature Reserve; Lake Cronin 1:50 000.
A17186; Walyormouring Nature Reserve; Botherling S.W. & S.E.
A4313; Eaton Nature Reserve; Quelagetting 1:50 000.
14510; Hindmarsh Nature Reserve; Quelagetting 1:50 000.
A9228; Moonijin Nature Reserve; Cadoux S.E.
15794; Cullimbin Nature Reserve; Cadoux N.E.
10991; Carrimbin Rock Nature Reserve; 33/80.
21719; Wallambin Nature Reserve; Yelbeni 1:50 000.
10992; Elashgin Nature Reserve; Bulagin 1:50 000.
23887; Wyalkatchem Nature Reserve; Wyalkatchem 1:10 000 5.6 & 5.7.
34385; Nembudding Nature Reserve; Yelbeni 1:50 000.
15386; Yelbeni Nature Reserve; Yelbeni Townsite.
35413; Walcancobbing Nature Reserve; Trayning 1:50 000.
15570; East Wallambin Nature Reserve; Lake Wallambin S.E.
20986; Marindo Nature Reserve; Beacon 1:50 000.
22457; North Beacon Nature Reserve; Beacon 1:50 000.
26911; Beebeegnying Nature Reserve; Gabbing 1:50 000.
17923; Mungarri Nature Reserve; Beacon 1:50 000.
24539; Herndermuning Nature Reserve; Beacon 1:50 000.
35679; Danjinning Nature Reserve; Karloning 1:50 000.
12689; Wiacubbing Nature Reserve; Bencubin 1:50 000.
26687; North Wallambin Nature Reserve; Lake Wallambin S.E.
24789; Lake Champion Nature Reserve; 35/80.
23339; Elachbutting Nature Reserve; 67/80.
23338; Geeraning Nature Reserve; 67/80.
16235; Carrabin Nature Reserve; Carrabin Townsite.
1431; Baladjie Nature Reserve; 53/80, 54/80.
A35732; Walyahmoning Nature Reserve; Waroona Townsite.
24465; Yanneymooning Nature Reserve; 54/80.
25194; Anderson Lake Nature Reserve; Toolbrunup S.E.
26162; Three Swamps Nature Reserve; Toolbrunup S.E.
30526; East Balicup Nature Reserve; Toolbrunup S.W.
26381; McDougall Nature Reserve; Merilup S.E.
9237; Portion of Snake Gully Nature Reserve; 88/80, 89/80.
10351; Portion of Snake Gully Nature Reserve; 88/80, 89/80.
36448; Portion of Snake Gully Nature Reserve; 89/80.
27283; Goodlands Nature Reserve; Kalannie 1:50 000.
26259; Carlyarn Nature Reserve; Karrakutta 1:50 000.
18381; Sawyers Nature Reserve; Kalannie 1:50 000.
19650; Old Store Nature Reserve; Kalannie 1:50 000.
33803; Milyu Nature Reserve; Perth 1:2 000 12.21, 12.22, 13.21, 13.22.
16867; Dukin Nature Reserve; Koorda S.E.
24838; Walk Walkin Nature Reserve; Koorda S.W.
9281; Portion of Warramuggan Nature Reserve; Koorda S.E.
16040; Portion of Warramuggan Nature Reserve; Koorda S.E.
4670; Nembudding South Nature Reserve; Yelbeni S.W.
12398; Lake Mears Nature Reserve; Quairading S.W.
36063; Strange Road Nature Reserve; Luptons S.W., S.E.
19740; Bartram Nature Reserve; Luptons S.E.
36519; Pingeculling Nature Reserve; Brookton S.W.
36742; Brookton Highway Nature Reserve; Luptons S.E.
8830; Bulgin Nature Reserve; Cunderdin 1:50 000.
10313; Noonying Nature Reserve; 26C/40.
23566; Tammin Nature Reserve; 26C/40.
17732; North Bungulla Nature Reserve; Kellerberrin 1:50 000.
4667; Lundy Nature Reserve; 26B/40.
24831; Wyola Nature Reserve; 26C/40.
28289; Moulieu Nature Reserve; 3B/40.
33990; Bungulla Nature Reserve; Bungulla Townsite.
21153; Morranoppin Nature Reserve; Doodlakine 1:50 000.
22921; Durokoppin Nature Reserve; Kodjikooin 1:50 000.
12329; North Bandee Nature Reserve; Kodjikooin 1:50 000.
24897; Mournucking Nature Reserve; Kellerberrin 1:50 000.
25112; Portion of Glenluce Nature Reserve; Pantapin 1:50 000.
26266; Portion of Glenluce Nature Reserve; Pantapin 1:50 000.
30903; Craig Nature Reserve; Pantapin 1:50 000.
5456; Dead Mans Swamp Nature Reserve; Hillman S.E. Moodiarup N.E.
25904; Boolading Nature Reserve; Boolading Townsite.
16904; Hillman Nature Reserve; Hillman N.W.
21521; Williams Nature Reserve; Williams N.E.
29313; Borgey Nature Reserve; Highbury N.W. Williams N.E.
32448; Moorapulling Nature Reserve; Warda S.W.
30563; Moomagul Nature Reserve; Dattening N.W.
19784; Haddleton Springs Nature Reserve; Blackwood River N.W., S.W.
29322; Weam Nature Reserve; Brookton S.W., N.W.
31913; Haddleton Nature Reserve; Blackwood River N.W., N.E.
13373; Benjabbering Nature Reserve; Benjabbering Townsite.
15895; Folly Nature Reserve; Yorkrakine 1:50 000.
14920; Dingo Well Nature Reserve; Wyalkatchem 1:50 000.
13242; Gabwotting Nature Reserve; Wyalkatchem 1:50 000.
A23756; Portion of Kooljerrenup Nature Reserve; Lake Clifton N.E.
36126; Portion of Kooljerrenup Nature Reserve; Lake Clifton N.E.
B4990; Portion of Austin Bay Nature Reserve; Mandurah 1:10 000, 2.7.
B24036; Portion of Austin Bay Nature Reserve; Pinjarra N.W.
28087; Portion of Austin Bay Nature Reserve; Mandurah S.E., N.E. Pinjarra S.W., N.W.
24739; McLarty Nature Reserve; Mandurah 1:10 000, 1.5.
33749; Boodalan Nature Reserve; Mandurah 1:10 000, 2.7.
16907; Nine Mile Lake Nature Reserve; Pinjarra S.W.
22199; Buller Nature Reserve; Hamel N.W., S.W.
12049; Harvey Flats Nature Reserve; Hamel S.W.
12632; Riverdale Nature Reserve; Hamel S.W.
24472; Crampton Nature Reserve; Lake Preston N.E., N.W.
22797; Falls Brook Nature Reserve; Harvey N.E. Tallanalla N.W.
34811; Benger Swamp Nature Reserve; Harvey S.W.
1740; Wild Horse Swamp Nature Reserve; Blackwood River S.E.
24917; Towing Nature Reserve; Moddiarup N.W.
30668; Arthur River Nature Reserve; East Arthur N.W. Hillman N.E.
7349; Jandabup Nature Reserve; Swan 1:10 000, 3.2.
A31048; Portion of Lake Joondalup Nature Reserve; Swan 1:10 000, 2.2.
A21708; Portion of Lake Joondalup Nature Reserve; Swan 1:10 000, 2.2.
30809; Woodvale Nature Reserve; Swan 1:2 000, 8.03, 8.04, 9.04.
25919; Copley Dale Nature Reserve; Swan 1:10 000, 6.3.
30667; Beechina Nature Reserve; 3B/40.

Dave of
23.11.87

Records Office
3 LAND CLERK
Please ensure that title of list is correct

LA801

LAND ACT 1933
AMENDMENT OF RESERVES

Made by His Excellency the Governor under Section 37.

The following reserves have been amended.

DOLA File 11761/904.

Reserve No. 9697 (Fitzroy Location 265, Dampier Locations 85, 245, 278 Pardu Location 56 and De Grey Location 116) "Kimberley—De Grey Stock Route" to exclude that portion now comprised in Pardu Location 68 as delineated and shown bordered green on Land Administration Miscellaneous Diagram 520 and of its area being reduced to about 82401.1783 hectares accordingly.

Public Plans: Derby, Mandora, Broome, Port Hedland, La Grange and Bedout Island (250). Great Northern Highway.

DOLA File 12902/908.

Reserve No. 12206 (Avon District) "Aboriginal Enterprise" to comprise Kellerberrin Lot 426 as surveyed and shown on Land Administration Diagram 91681 and of its area being established at 4.0197 hectares accordingly.

Public Plan: BK35 (2) 03.22. Bedford Street. Local Authority—Shire of Kellerberrin.

DOLA File 885/915V3.

Reserve No. 16000 (Yilgarn District) "Conservation of Flora and Fauna" to comprise Location 1582 as delineated and shown bordered pink on Land Administration Reserve Diagram 1324 and of its area being increased (recalculated) to 1713.4270 hectares accordingly.

Public Plan: Bodallin (50). Local Authority—Shire of Yilgarn.

Reserve 16000 is automatically vested in the National Parks and Nature Conservation Authority pursuant to Section 7 of CALM Act 1984.

DOLA File 6711/920.

Reserve No. 20716 (Peel Estate) "Excepted from Sale" to exclude that portion containing 9.3173 hectares as delineated and shown bordered green on Land Administration Plan 18283 and of its area being reduced to 128.0886 hectares accordingly.

Public Plans: BG33(10) 2.3 (2) 7.13, 7.14 and 7.15. Local Authority—City of Rockingham.

DOLA File 6876/947.

Reserve No. 22735 (Plantagenet Location 5125 and 7558) "Water" to exclude that portion now comprised in Location 7773 as surveyed and shown bordered red on Land Administration Diagram 92057 and of its area being reduced to 5.8343 hectares accordingly.

Public Plan: BK26 (2) 9.01. Progress Road. Local Authority—Shire of Albany.

DOLA File 1500/995.

Reserve No. 24747 (Plantagenet Locations 6261 and 7557) "Recreation and Hall Site" to include Location 7773 as surveyed and shown bordered red on Land Administration Diagram 92057 and of its area being increased to 7.5168 hectares accordingly.

Public Plan: BK26 (2) 9.01. Frenchman Bay Road. Local Authority—Shire of Albany.

DOLA File 3420/967.

Reserve No. 29118 (Corrigin Lots 11 and 12) "Community Centre" to exclude Lot 11 and of its area being reduced to 1012 square metres accordingly.

Public Plan: BK33 (2) 12.23. Goyder Street. Local Authority—Shire of Corrigin.

DOLA File 1197/971V8.

Reserve No. 30948 (De Witt Locations 27, 86, 96, 99, 100 and Karratha Lot 4229) "Aerodrome (Karratha)" to exclude that portion now comprised in Location 320 as surveyed and shown bordered red on Land Administration Diagram 91850 and of its area being reduced to 749.3365 hectares accordingly.

Public Plan: Nickol SW (25). Local Authority—Shire of Roebourne.

DOLA File 1424/990.

Reserve No. 36324 (Kojonup District) "Conservation of Flora and Fauna" to comprise Kojonup Locations 1154, 7567, 9226 to 9229 inclusive, 9284, 9285, Peringillup Lots 34 to 54 inclusive and 59 as shown delineated and bordered red on Land Administration Reserve Diagram 1067 and of its area being reduced (recalculated) to 217.8168 hectares accordingly.

Public Plans: Broomehill SE (25) and Peringillup TS. Local Authority—Shire of Broomehill.

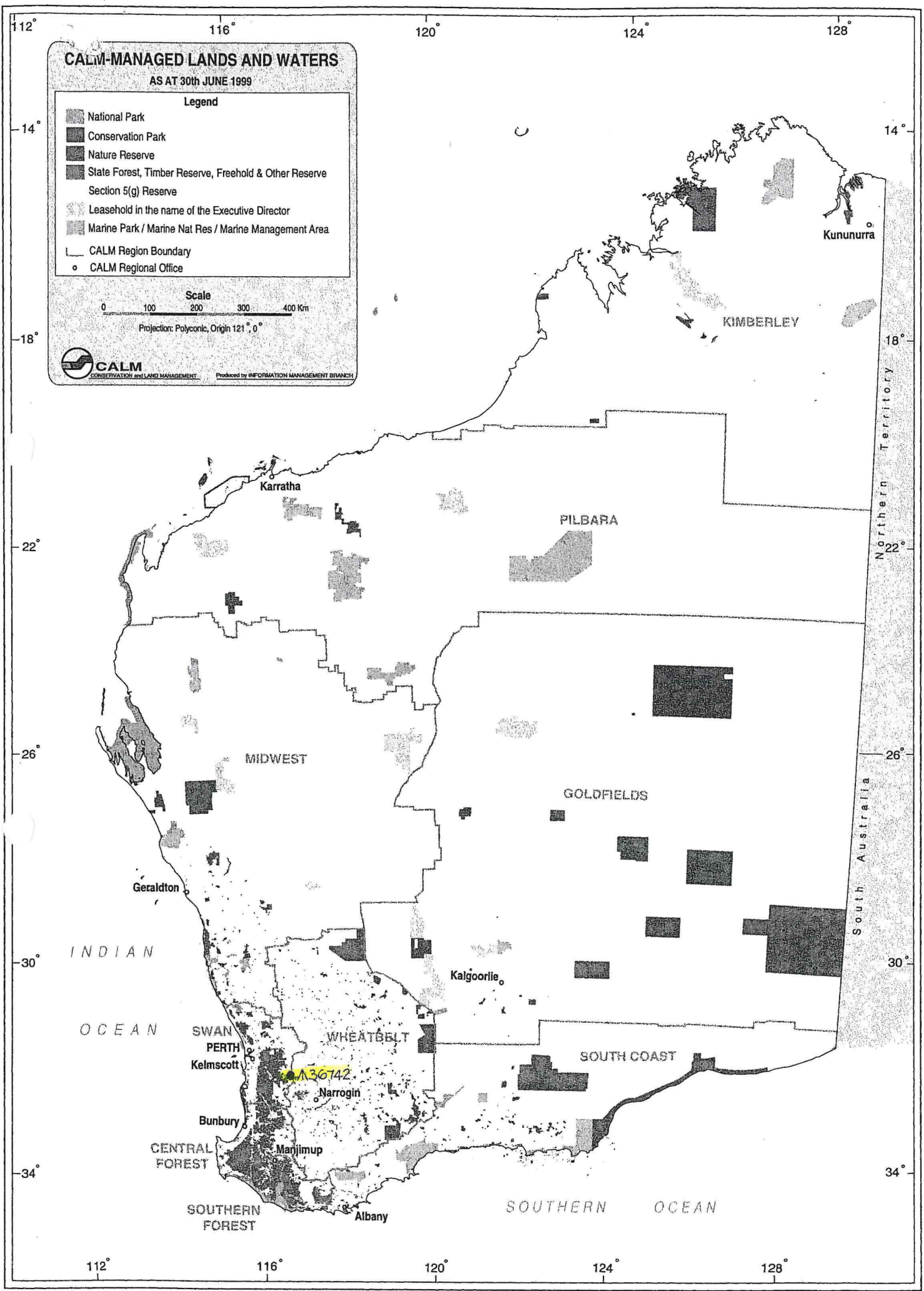
DOLA File 2761/927.

Reserve No. 36742 (Avon District) "Conservation of Flora and Fauna" to comprise Location 28686 as surveyed and shown on Land Administration Reserve Plan 169 and of its area being increased (recalculated) to 424.5395 hectares accordingly.

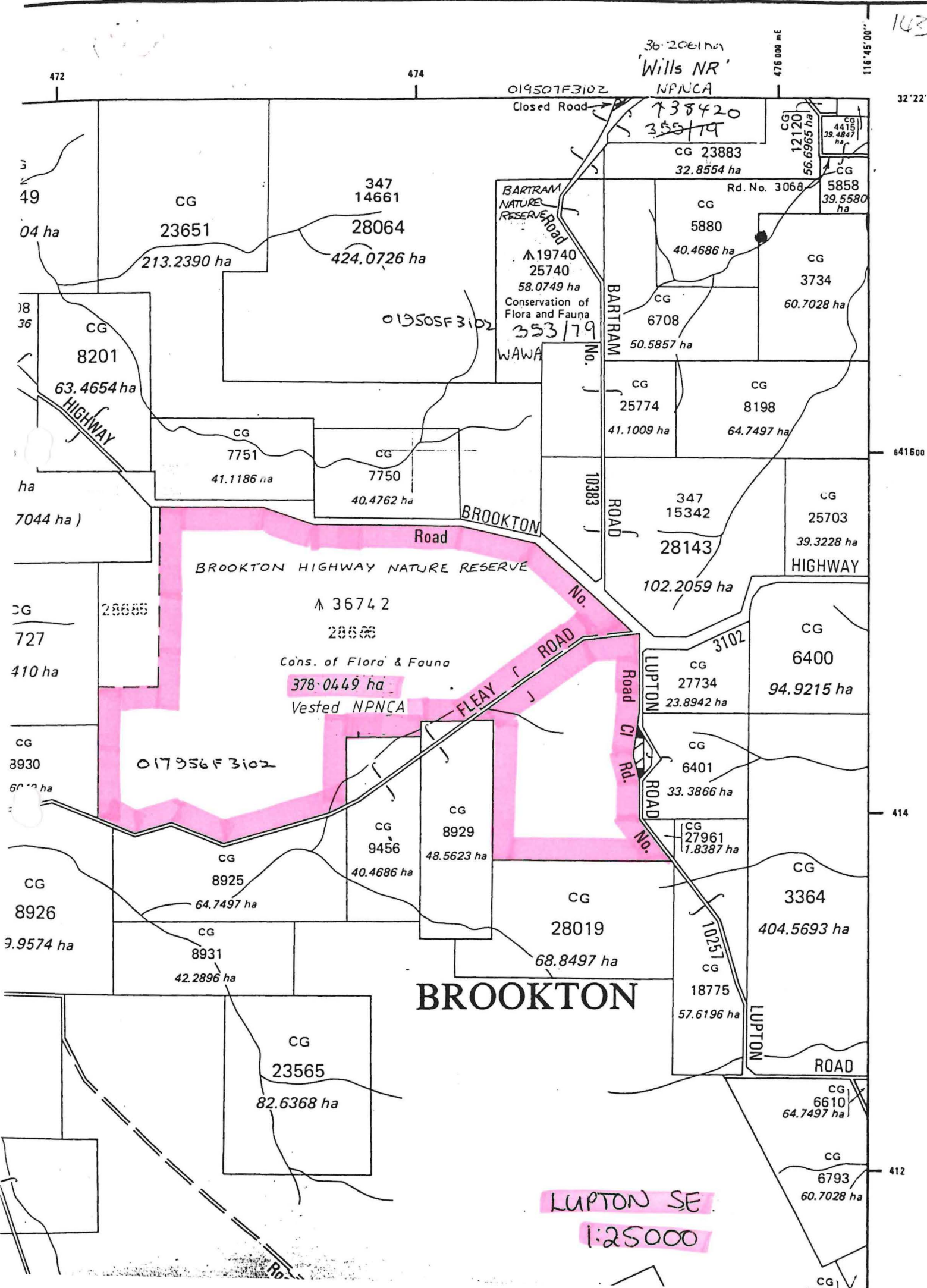
Public Plan: Luptons SE (25). Brookton Highway. Local Authority—Shire of Brookton

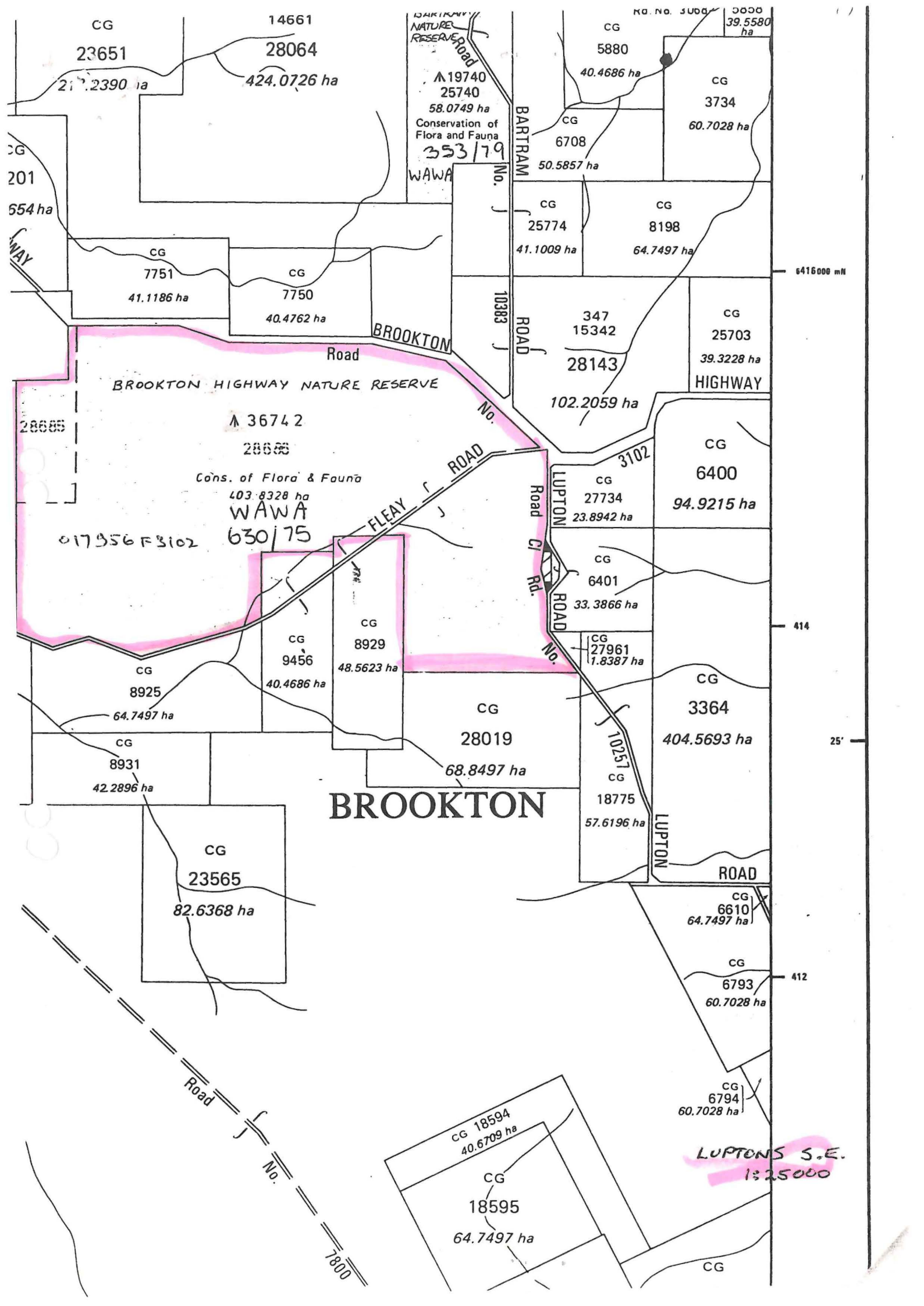
Reserve 36742 is automatically vested in the National Parks and Nature Conservation Authority pursuant to Section 7 of CALM Act 1984.

1/ CLERK, WOODVALE - FYB
1/ file. 2/ [Signature] Regan
[Signature] for [Signature] [Signature]



142





CG 23651 14661 28064
21.2390 ha 424.0726 ha

WAWA
NATURE RESERVE
Road
No. 19740
25740
58.0749 ha
Conservation of
Flora and Fauna
353/79

CG 5880 39.5580 ha
40.4686 ha
CG 3734 60.7028 ha
CG 6708 50.5857 ha

CG 201 554 ha
CG 7751 41.1186 ha
CG 7750 40.4762 ha

CG 25774 41.1009 ha
CG 8198 64.7497 ha

BROOKTON ROAD
BROOKTON HIGHWAY NATURE RESERVE
28685
No. 36742
28685
Cons. of Flora & Fauna
403.8328 ha
WAWA
630/75
017956 F 3102

CG 347 15342
28143
102.2059 ha
CG 25703 39.3228 ha

CG 8925 64.7497 ha
CG 8931 42.2896 ha

CG 6400 94.9215 ha
CG 27734 23.8942 ha
CG 6401 33.3866 ha

CG 9456 40.4686 ha
CG 8929 48.5623 ha
CG 23565 82.6368 ha

CG 27961 1.8387 ha
CG 3364 404.5693 ha

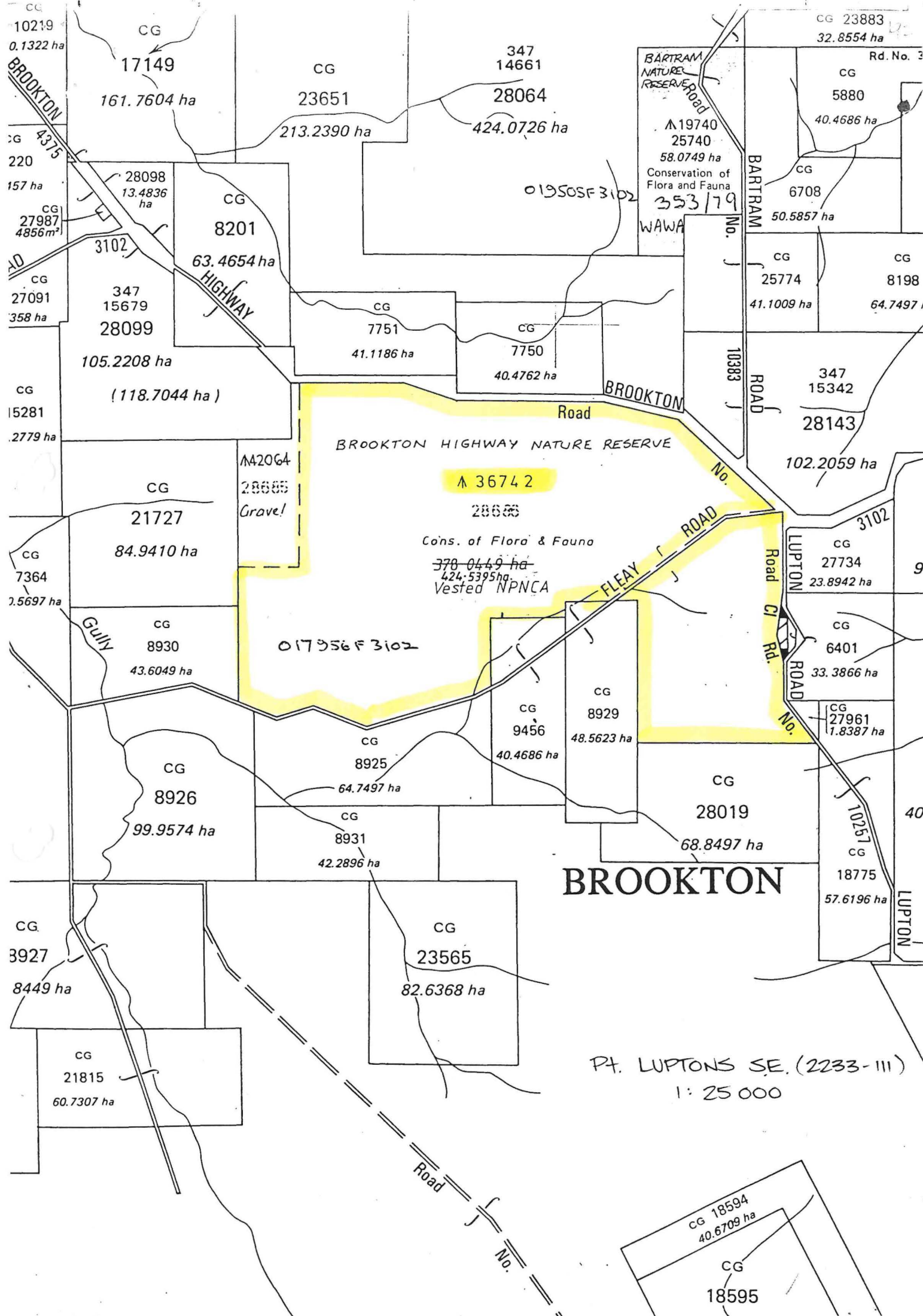
BROOKTON

CG 18594 40.6709 ha
CG 18595 64.7497 ha

LUPTON ROAD
CG 6610 64.7497 ha
CG 6793 60.7028 ha

LUPTONS S.E.
1825000

Road
No. 1800



CG 10219
0.1322 ha

CG 17149
161.7604 ha

CG 23651
213.2390 ha

CG 347 14661
28064
424.0726 ha

CG 28098
13.4836 ha

CG 8201
63.4654 ha

CG 27987
4856 m²

CG 3102

CG 27091
358 ha

CG 347 15679
28099
105.2208 ha

CG 15281
2779 ha

CG 27987
4856 m²

CG 21727
84.9410 ha

CG 7364
2.5697 ha

CG 8930
43.6049 ha

CG 8926
99.9574 ha

CG 3927
8449 ha

CG 21815
60.7307 ha

CG 23651
213.2390 ha

CG 347 14661
28064
424.0726 ha

CG 28098
13.4836 ha

CG 8201
63.4654 ha

CG 7751
41.1186 ha

CG 7750
40.4762 ha

CG 751
41.1186 ha

CG 7750
40.4762 ha

CG 347 15342
28143
102.2059 ha

CG 21727
84.9410 ha

CG 7364
2.5697 ha

CG 8930
43.6049 ha

CG 8926
99.9574 ha

CG 3927
8449 ha

CG 21815
60.7307 ha

CG 23883
32.8554 ha

Rd. No. 3

CG 5880
40.4686 ha

CG 6708
50.5857 ha

CG 25774
41.1009 ha

CG 8198
64.7497 ha

CG 347 15342
28143
102.2059 ha

CG 27734
23.8942 ha

CG 6401
33.3866 ha

CG 27961
1.8387 ha

CG 8929
48.5623 ha

CG 8925
64.7497 ha

CG 8931
42.2896 ha

CG 23565
82.6368 ha

CG 18594
40.6709 ha

CG 18595

BROOKTON HIGHWAY NATURE RESERVE

36742

Cons. of Flora & Fauna

378.0449 ha

424.5395 ha

Vested NPNCA

017956F 3102

019505F 3102

Gravel!

28685

BROOKTON

ROAD No. 10383

ROAD No. 3102

ROAD No. 10251

ROAD No. 40

Pt. LUPTONS SE. (2233-III)

1:25 000

