

RESERVE ACTION SHEET - CONSERVATION RESERVES

RESERVE No. 37168

REASON FOR ACTION

The creation of a 5(1)(h) reserves with a management order issued to the Conservation Commission for the purpose Navigation, Communication, Meteorology, Survey and Conservation'.

Area: 0.26 hectares

Due to increasing use of satellite aided navigation and AMSA'S desire to rationalise it's property holdings the Commonwealth has been divesting properties containing lighthouses and marine navigational aids. Reserve 37168 on East Island is a former AMSA property which will be leased back to AMSA to permit continued operation of lighthouse facilities.

- Date of DOLA's advice: 4 December 2000 See folio: 13
- Plans at folios: 17,16,15,14

OFFICER	ACTION	
1 CONSERVATION ESTATE OFFICER	<ul style="list-style-type: none"> - Fill in above details - Attach copies of DOLA's advice to file <p>Send copies of advice & maps to:</p> <ul style="list-style-type: none"> - Lisa Wright, Woodvale - District Manager, Broome - Regional Manager, Kununurra <p>Recommended IUCN classification:</p>	<p>_____</p> <p>_____</p> <p>_____</p> <p>_____</p> <p style="text-align: center;">V</p>
2 LAND ACQUISITIONS OFFICER	To note:	_____
3 MANAGER, PLANNING & VISITOR SERVICES	To note & approve IUCN classification:	_____
4 DIRECTOR, NATURE CONSERVATION/ NATIONAL PARKS	To note:	_____
5 INDEX CLERK, RECORDS	To note:	_____
6 CONSERVATION ESTATE OFFICER	Attach copy of Reserve Details to inside cover of new file	_____

Customer Advices for Reserve Actions
1/07/2001 - 31/07/2001

Shire of Broome 1/07/2001 - 31/07/2001

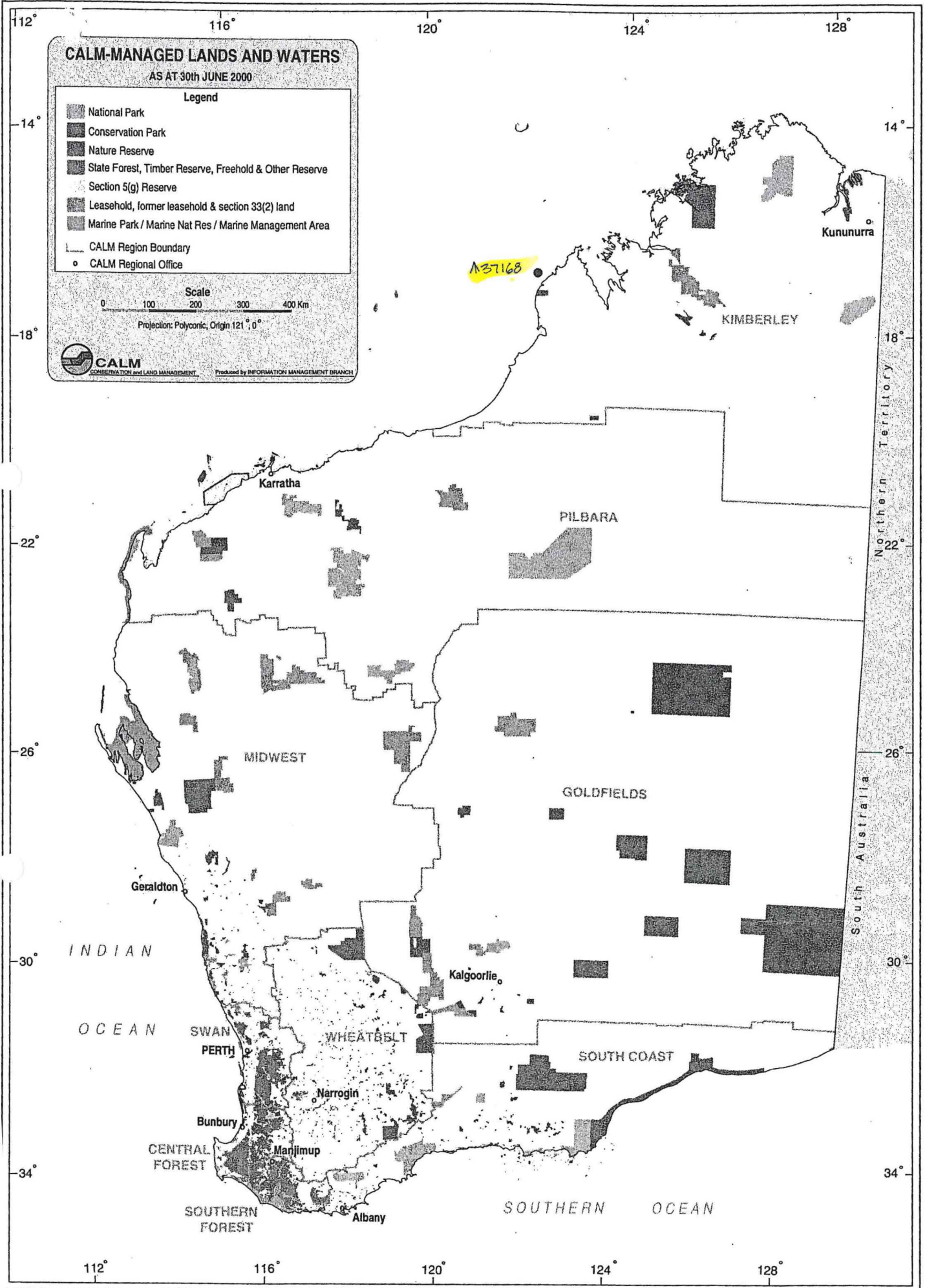
Reserve No.	Land Description	DOLA File No.	Volume/Folio	Action	Document No.	Registered	Street Name	Area	Public Plans
37168		02442-1964-01RO	3065-882	Management Order to Conservation Commission of Western Australia C/- Department of Conservation and Land Management Locked Bag 104 Bentley Delivery Centre COMO W.A 6152 for the designated purpose of "Conservation, Navigation, Communication, Meteorology & Survey"	H651917	23/01/2001	East Island	0.258 Ha	Pender (250)
46450		01637-1999-01RO	3123-65	Management Order to Director General of Agriculture of 3 Baron-Hay Court, South Perth, Western Australia 6151 for the designated purpose of "Office Site"	H706252	29/03/2001	MacPherson Street	3145 sqm	CG73 (2) 30.15
46450	Broome Lot 3119	01637-1999-01RO	3123-65	Reserve Creation for the designated purpose of "Office Site".	H706251	29/03/2001	MacPherson Street	3145 sqm	CG73 (2) 30.15

US
 ② Every Sunday:
 N 37168 is on East Island
 which forms part of
 Lancelotti Islands NE (N7279)
 so I have placed this advice
 on this file. If you agree that
 it should stay on the file,
 would you please ask GIS to
 amend the abstract to
 include N 37168 (sect 5(D)(b)(A))
 Thanks
 S. Collins
 15.8.01

① Item for plans please (see p290).
 Get 23/1
 Sc. 15.8.01

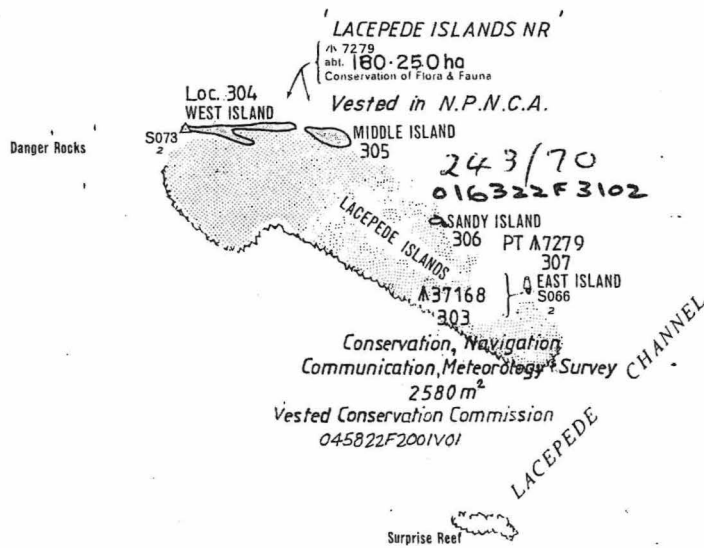
5(14)
 13

16/15
17




O C E A N

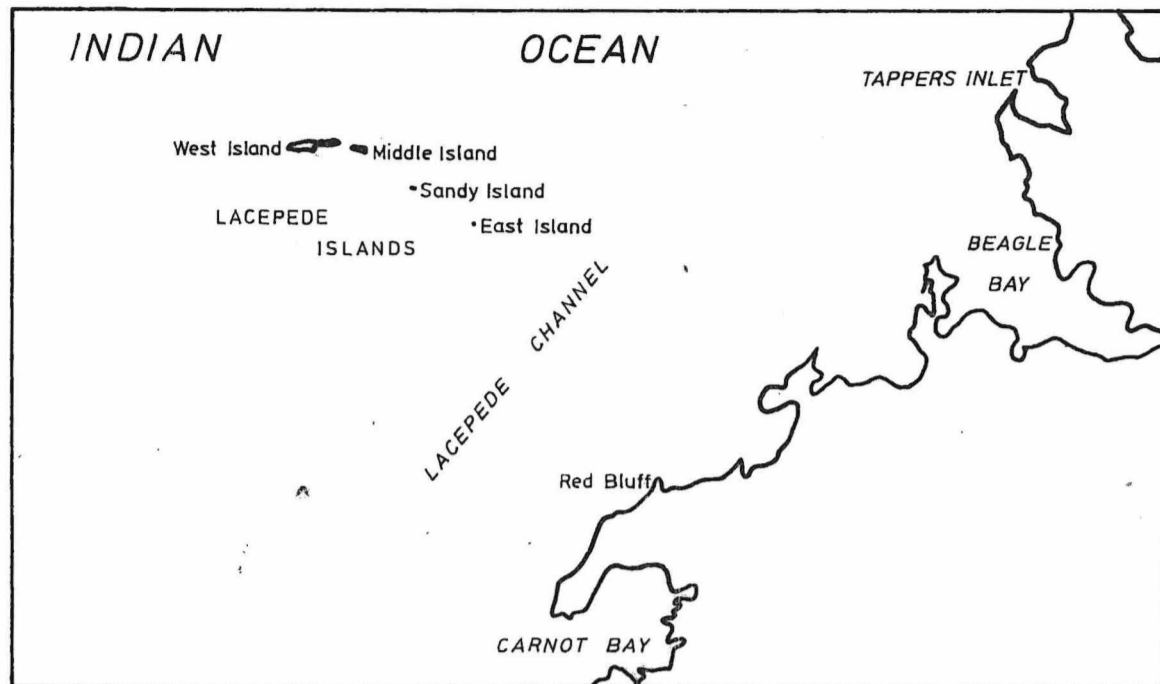
Weston Patch
 Balaine
 Robber Rocks
 Bank



FAST DOLA PLAN
 PENDER (SE 51-2)
 SCALE 1:250 000.



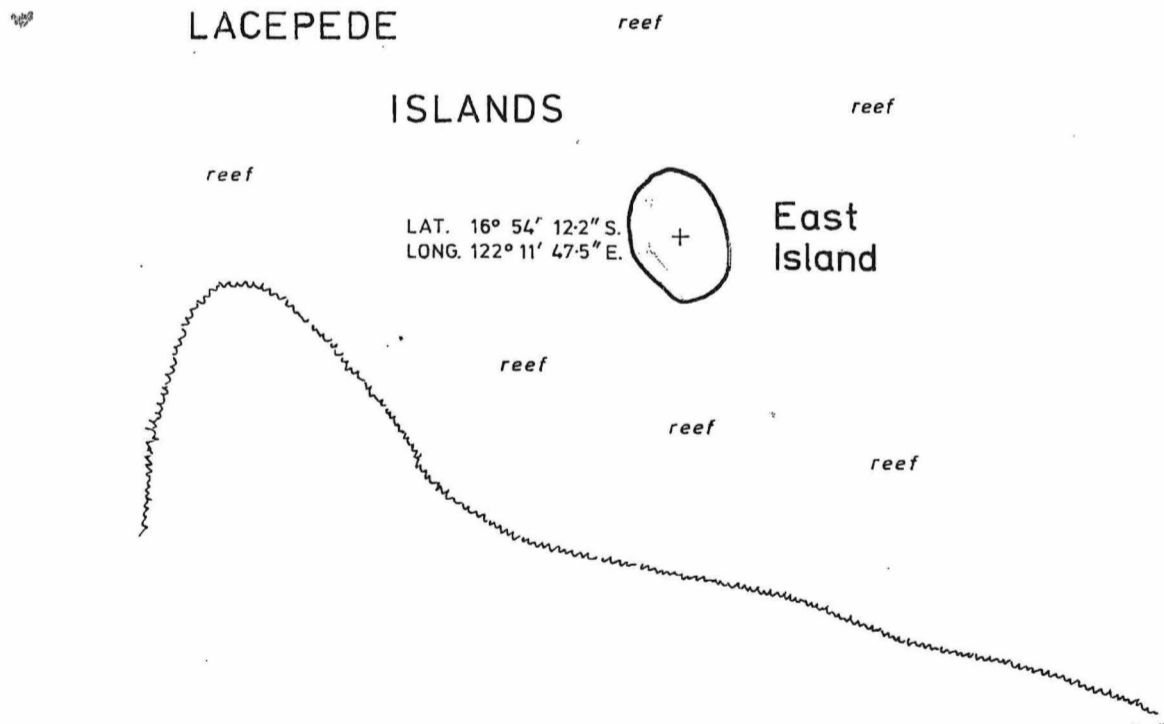
Scale 1:250 000



LOCALITY PLAN

SCALE 1 : 500 000

INDIAN OCEAN



Boundary of Reserve extends to H.W.M.
 Plan Compiled from Army Map Sheet 3364 Series R 611 (Lacepede).

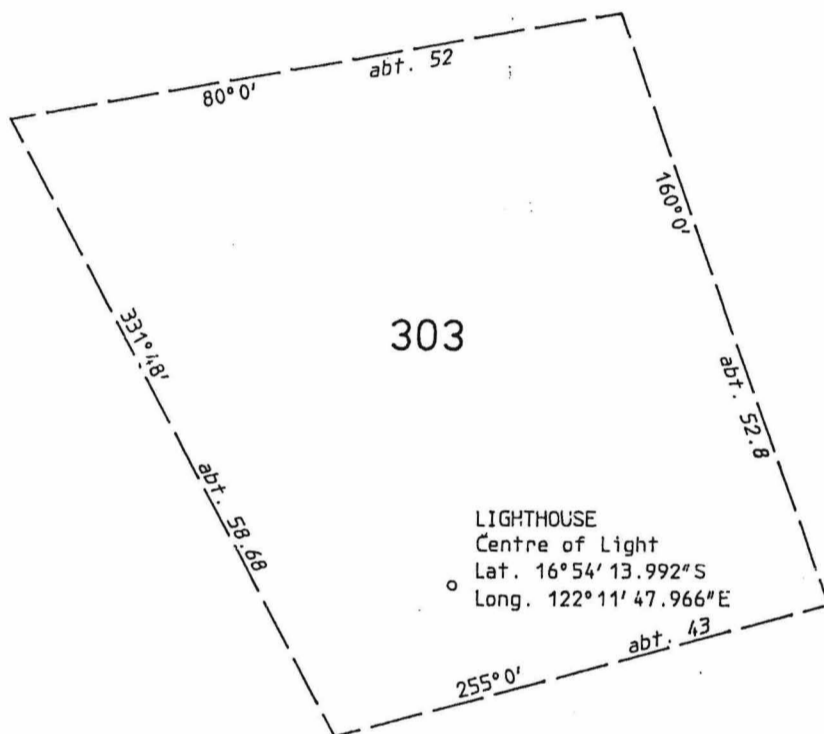


RESERVE No. 37168		Purpose <u>Lighthouse</u>		Area Indeterminable	
CORR. No. <u>2442/64</u> DISTRICT <u>DAMPIER</u> PUBLIC PLAN <u>PENDER</u> 1:250 000 415 130 PREPARED BY <u>R.J. HEWTON</u> Date <u>9.3.81</u> CAL. BOOK REF. _____ Page _____ CHECKED <u>[Signature]</u> <u>17.3.81</u> for SUPT. MAPPING BRANC	AMENDMENTS				SCALE <u>1:10 000</u> All measurements in metres GAZETTED <u>29.5.81</u> PAGE <u>1621</u> Recorded on Public Plan <u>JMT</u> <u>19.6.81</u> Registered <u>[Signature]</u> <u>17.3.1981</u> On Key Plan <u>PENDER 1:250,000</u> Custodian of Plans
	Gaz	Page	Intls	Gaz	
SUBJECT TO SURVEY					
RESERVE DIAGRAM No. 401					

SUPERSEDES PT. RESERVE DIAGRAM 401

EAST

M7279
307
Reserve Plan 359



ISLAND



RESERVE No. 37168		Area abt 2580 m ²		FILE No. 2442/964	
Purpose Lighthouse Site				SCALE 1:500 All measurements in metres	
DISTRICT. DAMPIER		SUBJECT TO SURVEY		Gazetted 14.1.92 Page 138	
Public Plan PENDER 1:250000		AMENDMENTS		Recorded on Public Plan K.T. 30.1.92	
Reference CDRA 422/917 Page 108		Gazette	Page	Initials	Registered <i>A Reid</i> for Supervisor Graphic Bank Crown Surveys
Prepared by A. REID Date					On Key Plan PENDER 1:250000
Checked <i>A Reid</i> Date 5.11.1991					DEPT. OF LAND ADMINISTRATION RESERVE DIAGRAM No. 1010
Approved <i>A Reid</i> Date 5.11.1991 Manager Statutory Amendments					