

NATURE RESERVE

RESERVE NO: 38371

GOVERNMENT GAZETTE
Date Page No.

FILE NUMBER: 1180/980 FWD 595/80

PURPOSE: Cons. of Flora & Fauna 15.7.83 2560

NAME: Damboring Siding

CLASS (Land Act):

AREA: 386.2404 ha.

VESTING: W.A.W.A. 15.7.83 2543

LOCATION NO(S): Melbourne Loc. 4062

CLASSIFICATION:
(Wildlife Act
Section 12A)

LITHO: Original Plan 15018, Plan 64/80

LOCAL AUTHORITY: Shire of Wongan Ballidu

Notes:

RESERVE ACTION SHEET: CONSERVATION RESERVES

RESERVE No. A38371 **LOCAL GOVERNMENT:** Shire of Wongan-Ballidu
NAME : "Damboring Nature Reserve"
PURPOSE: Conservation of Flora and Fauna **VESTING:** Conservation Commission

ACTION

Addition to Reserve A38371 of Lot 4063 on Deposited Plan 215018

Total Area: 667.2623 ha (previously 386.2404 ha)

REASON FOR ACTION

Lot 4063 includes an area of vegetation dominated by York gum, a plant community poorly represented in conservation reserves, as well as a granite outcrop of aesthetic value. The addition of the land to "Damboring" Nature Reserve increases the size and viability of this conservation reserve.

Date of amendment: 12/1/2006 **Maps:** pp. 8-10
Customer advice: p. 7 **Proposal Summary:** 12
IUCN classification: 1a

Native Title: Neither of the two volumes of this file states explicitly how native title has been addressed. Lot 4063 was formerly the subject of Special Lease 3116/5803, which was probably deemed to have extinguished native title.

1	LAND SERVICES CO-ORDINATOR	To note	SU
2	LAND & EXTERNAL FUNDING UNIT	Send copies of advice and maps to: <ul style="list-style-type: none"> • Lisa Wright (Woodvale) • District Manager <i>AVON-MERTLOCK</i> • Regional Manager <i>WHEATBELT</i> Attach TENIS gazettal history to file <i>P13</i> Add report to Conservation Commission summary	
3	SENIOR POLICY OFFICER, P.V.S.	To note re native title	
4	SENIOR POLICY OFFICER, CRAWLEY (for purchases)	To note	N/A
5	DIRECTOR, NATURE CONSERVATION/ DIRECTOR, PARKS AND VISITOR SERVICES	To note	
6	C.I.S.	Please rename file/create new file <i>DAMBORING NATURE RESERVE</i>	
7	LAND & EXTERNAL FUNDING UNIT	Delete from District Proposals spreadsheet	

12

Copied from 019864 F 3102

**CONSERVATION COMMISSION
SUMMARY SHEET**

TITLE: Addition to Damboring Nature Reserve (A↑38371)

FORWARDED BY: Keiran McNamara, Director of Nature Conservation

ISSUES TO BE DISCUSSED:

Attached correspondence dated 13 July 2000 (Attachment 1) from the Department of Land Administration (DOLA) seeking the approval of the Commission and the Minister for the Environment for the addition of Melbourne Location 4063 to Damboring Nature Reserve (A↑38371)

**WHERE DOES THIS FIT IN WITH THE CONSERVATION COMMISSION'S
STATUTORY RESPONSIBILITY (indicate section(s) of the CALM Act):**

Section 19 (1) (a) and (e)

BACKGROUND SUMMARY / IMPORTANT CONTENTIOUS ISSUE(S):

Reserve No. 38371, of about 386 hectares, is a class A reserve, vested in Conservation Commission for the purpose 'Conservation of Flora and Fauna'. Damboring Nature Reserve (A↑38371), located in the Shire of Wongan-Ballidu, adjoins Melbourne Location 4063, an area of unallocated Crown land, on its southern boundary (see attachment 2).

It is proposed to add Melbourne Location 4063, of about 281 hectares, to Damboring Nature Reserve (A↑38371) because of the Location's high value for nature conservation. Location 4063 contains a weed-free area of York gum woodland, which is poorly represented in conservation reserves. It provides a habitat for fauna and also contains a granite outcrop that is of aesthetic value. The amalgamation of these two areas would benefit Location 4063 by ensuring the remnant vegetation fringing the saline lake is protected.

Under section 45 of the Land Administration Act 1997 certain amendments to class A nature reserves may be made by the Minister for Lands with the consent of the Minister for the Environment and without the approval of Parliament. As the vesting body for the above reserves, the Commission needs to seek the consent of the Minister for the Environment.

There is no requirement in the Land Administration Act 1997 for the Conservation Commission to be involved in such amendments to class A reserves. However, the previous Minister for the Environment agreed to involve the then National Parks and Nature Conservation Authority in actions involving class A reserves and to seek to amend section 17 of the CALM Act to formally involve the Authority. This change to the CALM act has yet to occur but the referrals by DOLA are in accordance with this agreed-to process involving the Minister for the Environment and the Commission.

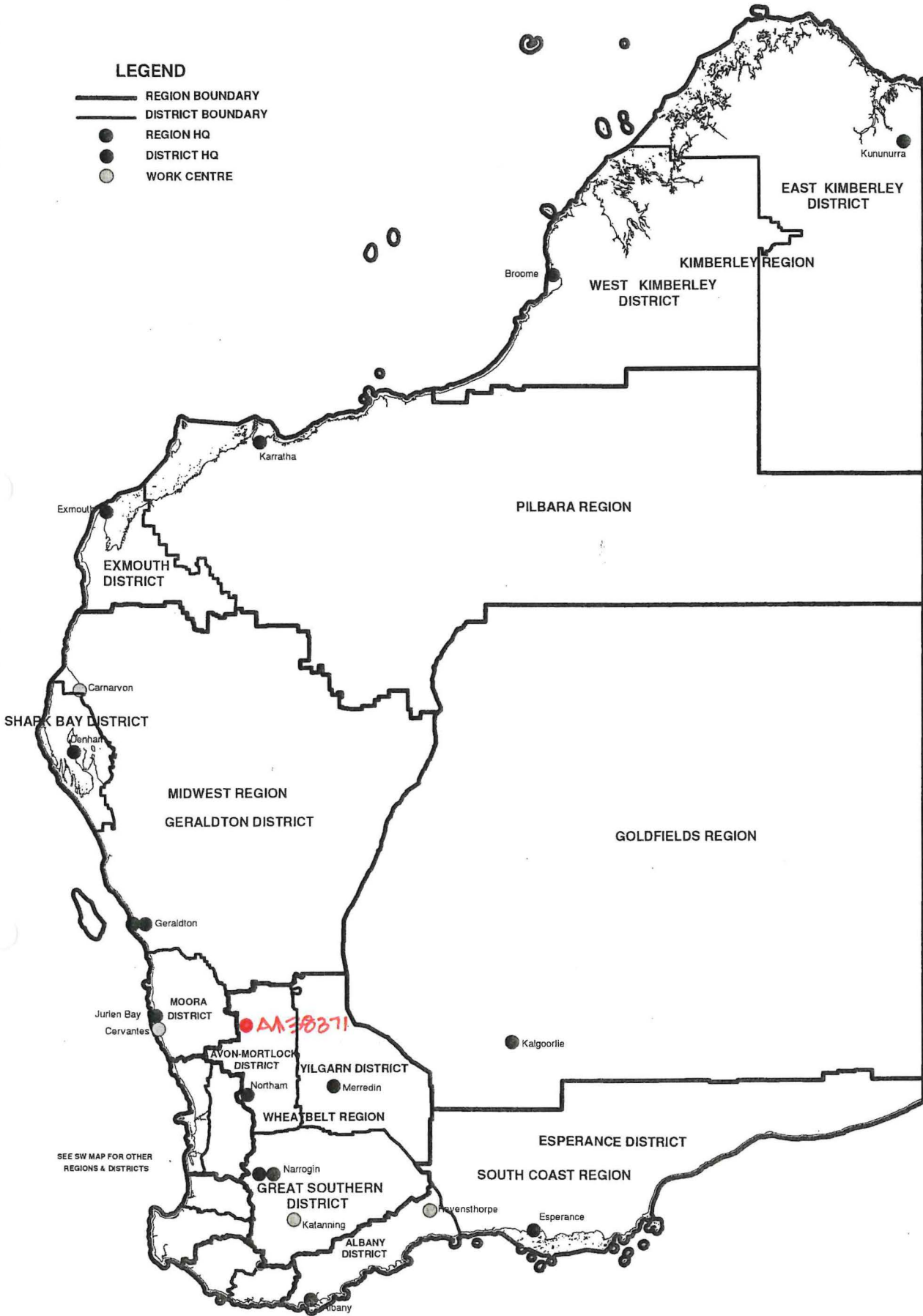
RECOMMENDATION(S):

The Commission seeks the Minister for the Environment's approval to add Melbourne Location 4063 to Damboring Nature Reserve (A↑38371).

DECISION(S):

LEGEND

- REGION BOUNDARY
- DISTRICT BOUNDARY
- REGION HQ
- DISTRICT HQ
- WORK CENTRE



SEE SW MAP FOR OTHER REGIONS & DISTRICTS

DEPARTMENT OF ENVIRONMENT AND CONSERVATION
REGION AND DISTRICT BOUNDARIES

JAN 2007

Martinjinni
NR*
C 2736

Kalannie

Miling

Damboring
NR*
A 3837

A 14907

Ballidu

Original area of A 38371
area addn to A 38371 (12.1.06)

Lake Hinds
NR*
A 16305

Wongan-Ballidu

Cadoux

Amendment shown on Landgate plan:
Damboring N/E (2236-IV NE)

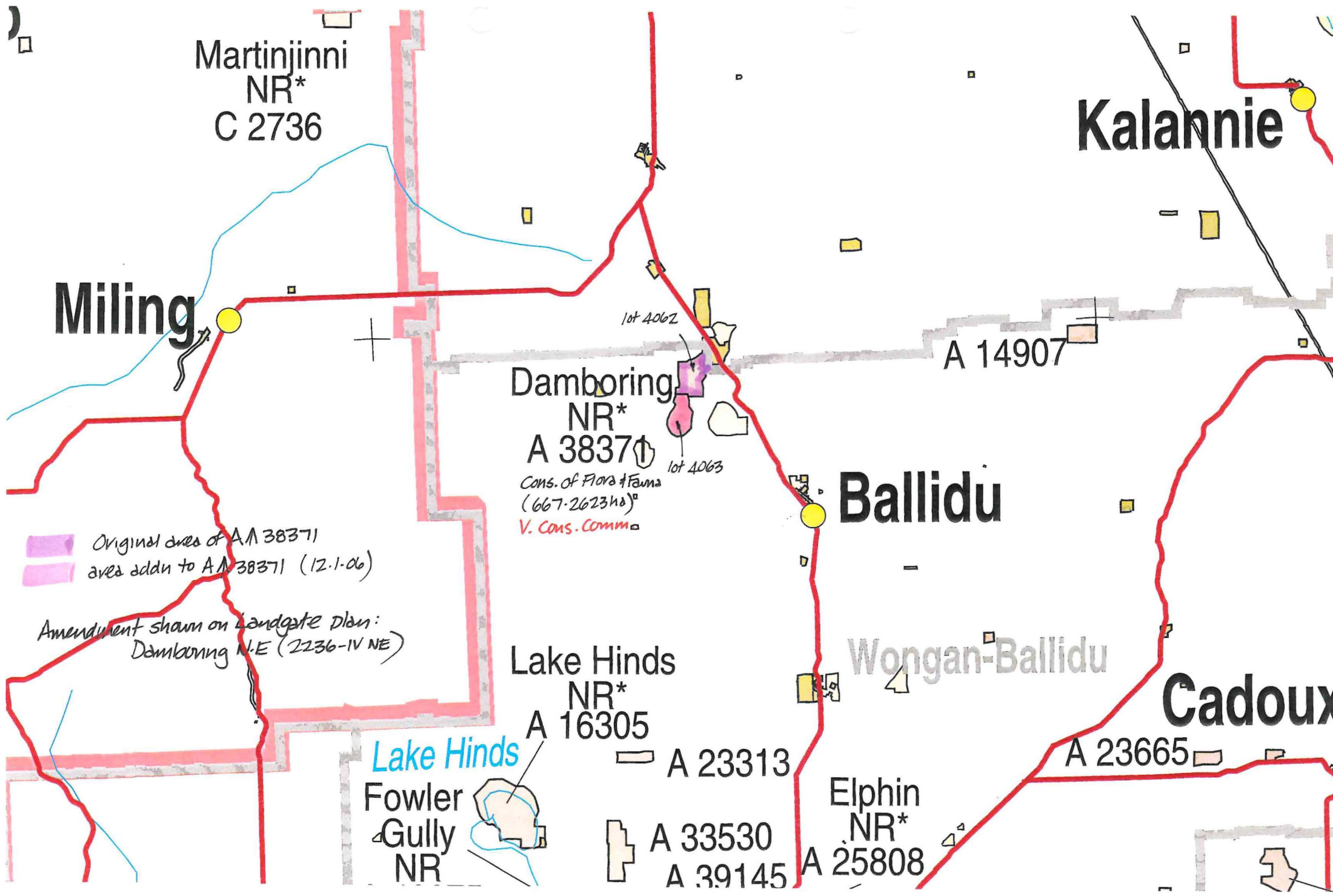
Lake Hinds
Fowler
Gully
NR

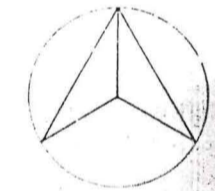
A 23313

A 23665

A 33530
A 39145

Elphin
NR*
A 25808





LAND DISTRICT MELBOURNE		LOCATIONS 4062 & 4063		FILE No. 1180 / 980
SURVEYOR'S CERTIFICATE I hereby certify that the survey and plan hereon shown are in accordance with the provisions of the Survey Act, 1958, and that the same have been approved by me as Surveyor-General in accordance with the provisions of the Survey Act, 1958, and that the same have been approved by me as Surveyor-General in accordance with the provisions of the Survey Act, 1958.		Approved by me on 10/10/2000 Date of survey 09/10/2000 Surveyor D.C. Campbell Instrument Leica Reference D.S.4		SCALE 1:10,000
Date of Survey 10/10/2000 Surveyor D.C. Campbell Instrument Leica Reference D.S.4		Date of Survey 10/10/2000 Surveyor D.C. Campbell Instrument Leica Reference D.S.4		PLAN No. 15018

