

W 108/85

58



DEPARTMENT OF LAND ADMINISTRATION

Cathedral Avenue,
Perth,
Western Australia 6000

Your Ref. W108/85 GZ:AN
Our Ref. 1180/984 CN:PD
Telephone Enquiries 323 1278

Department of Conservation
and Land Management
11 DEC 1986
COMO, W.A.

EXECUTIVE DIRECTOR
DEPARTMENT OF CONSERVATION
AND LAND MANAGEMENT

WARREN RIVER WATER RESERVE LOT 1 - PART KOJONUP LOCATION 8949

I refer to your memo of June 10, 1986 and advise for your information that Executive Council has approved of Kojonup Location 9267 (formerly portion of Kojonup Location 8949 and being Lot 1 the subject of Diagram 60957) being set apart as Reserve No. 39621 for the purpose of "Water and Conservation of Flora and Fauna" and issued an Order in Council directing that Reserve No. 39621 (Kojonup Location 9267) shall vest in and be held by the Water Authority of Western Australia in trust for the purpose of "Water and Conservation of Flora and Fauna".

Notice to this effect will be published in the Government Gazette of December 12, 1986 and I enclose a print showing the said reserve.

N. J. Smyth
EXECUTIVE DIRECTOR

December 9, 1986

enc.

15.12.86

y. Lands Clerk

DEPARTMENT OF CONSERVATION AND LAND MANAGEMENT

Form CLM 808

From: LAND CLERK

To: REGIONAL MANAGER, KATANNING

Your Ref:

Our Ref: 022276 F 3103.

Enquiries:

Phone:

Subject: RESERVE 39621.

Please find attached for your information, copies of correspondence relating to the abovementioned reserve.

Would you please arrange the distribution of attached copies to the appropriate wildlife officer.

[Signature]
LAND CLERK

11.3.87

DISTRIBUTION:

CLERK, WOODVALE - for your information
~~DISTRICT MANAGER,~~ _____

~~would you please arrange
the distribution of
attached copies to the
appropriate wildlife
Officer.~~

File No. 1664/986.—That Reserve No. 39620 (Swan Location 10830) should vest in and be held by the Shire of Mundaring in trust for the purpose of "Public Recreation".

File No. 1180/984.—That Reserve No. 39621 (Kojonup Location 9267) should vest in and be held by the Water Authority of Western Australia in trust for the purpose of "Water and Conservation of Flora and Fauna".

File No. 2202/982.—That Reserve No. 39622 (Sussex Location 4816) should vest in and be held by the Shire of Augusta-Margaret River in trust for the purpose of "Golf Course, Recreation and Water".

File No. 1462/984.—That Reserve No. 39623 (Williams Location 15745) should vest in and be held by the Shire of Wickipin in trust for the purpose of "Public Recreation".

File No. 2552/986.—That Reserve No. 39624 (Swan Location 10837) should vest in and be held by the City of Wanneroo in trust for the purpose of "Public Recreation".

File No. 2038/986.—That Reserve No. 39626 (Wellington Location 5489) should vest in and be held by the Shire of Harvey in trust for the purpose of "Public Recreation".

File No. 1986/985.—That Reserve No. 39627 (Swan Location 10807) should vest in and be held by the City of Stirling in trust for the purpose of "Drainage".

File No. 2856/66.—That Reserve No. 39638 (Victoria Location 11542) should vest in and be held by the Water Authority of Western Australia in trust for the purpose of "Water Supply".

File No. 2585/986.—That Reserve No. 39639 (Swan Location 10670) should vest in and be held by the City of Wanneroo in trust for the purpose of "Drainage".

File No. 2698/986.—That Reserve No. 39647 (Canning Location 3532) should vest in and be held by the City of Gosnells in trust for the purpose of "Public Recreation".

File No. 2689/986.—That Reserve No. 39648 (Swan Location 10839) should vest in and be held by the City of Wanneroo in trust for the purpose of "Public Recreation".

File No. 1993/984.—That Reserve No. 39650 (Avon Location 23872) should vest in and be held by the Water Authority of Western Australia in trust for the purpose of "Water Supply".

File No. 820/986.—That Reserve No. 39653 (Swan Location 10806) should vest in and be held by the City of Nedlands in trust for the purpose of "Public Recreation".

File No. 1679/986.—That Reserve No. 39657 (Canning Location 3535) should vest in and be held by the Water Authority of Western Australia in trust for the purpose of "Drainage".

File No. 2090/984.—That Reserve No. 39664 (Swan Location 10832) should vest in and be held by the City of Wanneroo in trust for the purpose of "Public Recreation".

File No. 2259/78.—That Reserve No. 39669 (Kojonup Location 9266) should vest in and be held by the Shire of West Arthur in trust for the purpose of "Sand Pit".

Now, therefore, His Excellency the Governor, by and with the advice and consent of the Executive Council, does hereby direct that the beforementioned Reserves shall vest in and be held by the above-mentioned bodies in trust for the purposes aforesaid, subject nevertheless to the powers reserved to him by section 33 of the said Act.

Department of Conservation and Land Management
G. PEARCE
Clerk of the Council
10 FEB 1987
COMO, W.A.

Land Act 1983
ORDER IN COUNCIL

WHEREAS by section 34B (1) of the Land Act 1933, it is made lawful for the Governor to revoke an Order in Council issued pursuant to section 33 of that Act.

File No. 1654/67.—And whereas by Order in Council dated 21 December 1982 Reserve 28819 was vested in the Shire of Wanneroo in trust for the purpose of "Public Recreation".

Now, therefore, His Excellency the Governor, by and with the advice and consent of the Executive Council, hereby directs that the beforementioned Order in Council be revoked and the Vesting Order cancelled accordingly.

G. PEARCE,
Clerk of the Council.

File (↑ 39621)

AT a meeting of the Executive Council held in the Executive Council Chambers, at Perth, on 2 December 1986 the following Order in Council was authorised to be issued:—

Land Act 1983
ORDER IN COUNCIL

WHEREAS by section 33 of the Land Act 1933, it is made lawful for the Governor to direct that any Reserve shall vest in and be held by any person or persons to be named in the Order, in trust for any purpose specified in such Order and with power of leasing; and whereas it is deemed expedient as follows:—

File No. 1647/94.—That Reserve No. 2500 (Geraldton Lot 2878) should vest in and be held by the Town of Geraldton in trust for "Municipal Purposes."

Now, therefore, His Excellency the Governor, by and with the advice and consent of the Executive Council, does hereby direct that the beforementioned Reserve shall vest in and be held by the Town of Geraldton in trust for "Municipal Purposes" with power to the said Town of Geraldton to lease the whole or any portion thereof for any term not exceeding twenty one years from the date of the lease, subject nevertheless to the powers reserved to me by section 37 of the said Act.

L. E. SMITH,
Clerk of the Council.

Department of Conservation and Land Management
22 JAN 1987
COMO, W.A.

Land Act 1933
ORDERS IN COUNCIL

WHEREAS by section 33 of the Land Act 1933, it is made lawful for the Governor to direct that any Reserve shall vest in and be held by any person or persons to be named in the Order in trust for the like or other public purposes to be specified in such Order: And whereas it is deemed expedient as follows:—

File No. 2342/25.—That Reserve No. 18989 (Hay Location 2362) should vest in and be held by the Shire of Denmark in trust for the purpose of "Recreation".

File No. 7129/23.—That Reserve No. 21424 (Avon Location 23508) should vest in and be held by the National Parks and Nature Conservation Authority in trust for the purpose of "Conservation of Flora and Fauna".

File No. 4018/68.—That Reserve No. 21906 (Kockatea Estate Lot 22) should vest in and be held by the National Parks and Nature Conservation Authority in trust for the purpose of "Conservation of Flora and Fauna".

File No. 3787/53.—That Reserve No. 24093 (Bunbury Lot 666 and Wellington Locations 4677 and 4678) should vest in and be held by the City of Bunbury in trust for the purpose of "Children's Playground".

File No. 2746/60.—That Reserve No. 26122 (Sussex Location 4804) should vest in and be held by the Shire of Busselton in trust for the purpose of "Recreation".

File No. 3283/63.—That Reserve No. 27086 (Neridup Location 245) should vest in and be held by the National Parks and Nature Conservation Authority in trust for the purpose of "Conservation of Flora and Fauna".

File No. 4812/01.—That Reserve No. 27769 (Kojonup Location 9155) should vest in and be held by the National Parks and Nature Conservation Authority in trust for the purpose of "Conservation of Flora and Fauna".

File No. 2711/79.—That Reserve No. 36814 (Three Springs Lots 230 and 231) should vest in and be held by the Shire of Three Springs in trust for the purpose of "Depot Site".

File No. 577/980.—That Reserve No. 36838 (Swan Location 10116) should vest in and be held by the Water Authority of Western Australia in trust for the purpose of "Drainage".

File No. 3724/980.—That Reserve No. 37527 (Cockburn Sound Locations 2664, 2737 and 2826) should vest in and be held by the City of Melville in trust for the purpose of "Public Recreation".

File No. 2872/983.—That Reserve No. 38676 (Cockburn Sound 2771) should vest in and be held by the City of Cockburn in trust for the purpose of "Public Recreation".

File No. 1536/984.—That Reserve No. 38913 (Leonora Lot 31) should vest in and be held by the Shire of Leonora in trust for the purpose of "Recreation".

022276 F3103

Department of Conservation and Land Management
26 FEB 1987
COMO, W.A.

- 2. Shall not be used for processing rock lobsters, prawns, salmon or abalone.
- 3. Shall not be used for processing tuna other than by packing for the sashimi market or freezing.
- 4. Shall comply with the requirements of the Health Act 1911 (amended).
- 5. Shall comply with the requirements of any town planning scheme or interim development order gazetted under the provisions of the Town Planning and Development Act 1928 (amended), or the Metropolitan Region Town Planning Scheme Act 1959 (amended).
- 6. Shall be registered as an export establishment pursuant to the provisions of the Parliament of the Commonwealth Export Control Act 1982, and Orders made thereunder, more specifically the Prescribed Goods (General) Orders and the Fish Orders, should it be used to process fish for export.
- 7. Shall not be used for processing marron (*Cherax tenuimanus*) unless a licence is held under section 39C of the Fisheries Act 1905.

In accordance with the provisions of section 35K, any person aggrieved by this decision may, within 14 days after publication of this notice, appeal against the decision or order by serving on the Minister for Fisheries a statement in writing on the grounds of their appeal.

This notice supersedes the notice published in the name of Western Australian Tuna Supplies in *Government Gazette* No. 137 of 28 November 1986.

B. K. BOWEN,
 Director of Fisheries.
 Department of Conservation
 and Land Management
 22 JAN 1987
 COMO, W.A.

FISHERIES ACT 1905

Fisheries Department,
 Perth, 18 November 1986.

FD 783/75, Vol. 3.

IT is hereby notified for information that the persons named hereunder have been appointed as Honorary Licensing Officers pursuant to section 5 of the Fisheries Act 1905:

- Josephine Ann Baum.
- Victor Harrison Hill.

J. F. GRILL,
 Minister for Fisheries.

RURAL HOUSING (ASSISTANCE) ACT 1976
 (AS AMENDED)

Rural Housing Authority
 Perth

R.H.A. 780/76.

IT is hereby notified that Mr Robin Geoffrey Lynch has been appointed *vide* Mr Charles Haines resigned to the Rural Housing Authority as representative of the State Treasury Department.

Dated this 1st day of December, 1986.

A. D. BROUN,
 Secretary/Liaison Officer.

500-87

① S.C. RESERVES

LAND ACT 1933

Reserves

Department of Land Administration,
 Perth, 12 December 1986.

HIS Excellency the Governor in Executive Council has been pleased to set apart as Reserves the land described below for the purposes therein set forth.

File No. 1993/984.

AVON.—No. 39650 (Water Supply), Location No. 28872, formerly portion of Avon Location 18919 and being Lot 1 the subject of Diagram 67890 (6 400 square metres). (Diagram 87102, Public Plan Wogerlin S.E. 1:25 000 (near Bees Road).)

File No. 3171/986.

BROOME.—No. 39688 (Padmount Site), Lot No. 2066 (18 square metres). (Original Plan 16620, Public Plan Broome Townsite 1:2 000 29.14 (Drummond Place).)

File No. 2698/986.

CANNING.—No. 39647 (Public Recreation), Location No. 3532, formerly portion of Canning Location 16 and being Lot 125 on Plan 15045 (7 158 square metres). (Plan Perth 1:2 000 20.10 (Chamberlain Street).)

File No. 1679/986.

CANNING.—No. 39657 (Drainage), Location No. 3535, formerly portion of Canning Location 21 and being Lot 2 the subject of Diagram 70072 (6 678 square metres). (Public Plan Perth 1:2 000 15.12 (Beasley Road).)

File No. 497/986.

CANNING.—No. 39662 (School Site), Location No. 3508, formerly portion of Canning Location 13 and being part of the land on Diagram 55617 (6 036 square metres). (Public Plan Perth 1:2 000 22.14 (Alcock Street).)

File No. 2779/983.

COCKBURN SOUND.—No. 39625 (School Site), Location No. 2793, formerly portion of Cockburn Sound Location 16 being Lot 502 on Diagram 68920 (9.503 7 hectares). (Original Plan 16300, Plan Mandurah and Environs 1:2 000 08.01 and 08.40 (Lakes Road).)

File No. 3175/985.

COCKBURN SOUND.—No. 39656 (Public Recreation), Location No. 2869, formerly portion of Cockburn Sound Location 452 and being Lot 64 on Plan 15340 (2 503 square metres). (Public Plan Perth 1:2 000 10.06 (Miguel Road).)

File No. 2761/986.

DUMBLEYUNG.—No. 39633 (Depot Site (Agricultural Protection Board)), Lot No. 297 (956 square metres). (Diagram 87554, Public Plan Dumbleyung Townsite (Bartram Road).)

File No. 1771/985.

FITZROY CROSSING.—No. 39713 (Sewage Pumping Station), Lot No. 273 (187 square metres) (Diagram 87651, Public Plan Fitzroy Crossing 1:2 000 10:27 (Forrest Road).)

File No. 678/986.

GERALDTON.—No. 39670 (Girl Guide Hall Site), Lot No. 2870 (660 square metres). (Original Plan 16650, Public Plan Geraldton 1:2 000 15.15 (Sanford Road).)

File No. 1874/985.

GRASS VALLEY AND THROSSELL ESTATE.—No. 39654 (Railway Purposes), Lot Nos. 134, formerly portion of Grass Valley Lots 72, 73, 74 and 75 and being part of the land on Plan 11334 (1) and 94 formerly portions of Throssell Lot 53 and being Lot 1 the subject of Diagram 48579 and part of the land on Plan 10788 (5.873 9 hectares). (Public Plan Grass Valley 1:2 000 28.20, 29.20 and Avon 1:10 000 Pts. 6.4 and 6.5 (Muluckine Road and Bedford Street).)

File No. 616/985.

KALGOORLIE.—No. 39651 (Housing (Health Department)), Lot No. 4336, formerly Kalgoorlie Lot 4006 (906 square metres). (Public Plan Kalgoorlie-Boulder 1:2 000 28.38 (Shaw Street).)

File No. 1180/984.

KOJONUP.—No. 39621 (Water and Conservation of Flora and Fauna), Location No. 9267, formerly portion of Kojonup Location 8949 and being Lot 1 the subject of Diagram 60957 (369.210 9 hectares). (Plan Lake Clabburn N.E. 1:25 000 (Wandoo Road).)

File No. 2259/78.

KOJONUP.—No. 39669 (Sand Pit), Location No. 9266, formerly portion of Kojonup Location 7812 and being Lot 1 the subject of Diagram 55235 (8 000 square metres). (Public Plan Hillman SW 1:25 000 (Earnshaw Road).)

File (739621) DONE AMPL. 1-8-88

Schedule

File No.; Reserve No.; Land Description; Area Hectares;
Plan.

- 2766/89; 798; Plantagenet Locations 5070, 5071 and 4420;
50.5073; Mt Barker, S.W. 1:25 000.
799/18; 4070; Swan Location 2302; 17.4138; Jumperkine,
N.W. 1:25 000.
10120/05; 9920; Kojonup Location 3824; 12.5251;
Woodanilling, S.W. 1:25 000.
2799/17; 16901; Kojonup Location 9256; 17.3313; Martinup,
S.E. 1:25 000.
2884/17; 16907; Murray Locations 1285, 1294 and 1558;
113.0597; Pinjarra, S.W. 1:25 000.
1272/63; 33192; Nelson Location 13134; 18.0605; 442B/40.
2452/74; 34772; Meenaar Lot 71; 29.5585; Meenaar
Townsite.
2015/82; 38303; Pootenup Lots 54 and 56; 47.0300; Pootenup
Townsite.

Given under my hand and the Public Seal of Western
Australia, at Perth, this 8th day of August 1989.

By His Excellency's Command,

E. K. HALLAHAN,
Minister for Lands.

GOD SAVE THE QUEEN !

- 2821/33; 21180; Ningham Location 4247.; 89.1428; Wialki
1:50 000.
6208/51; 23339; Yilgarn Location 1233; 465.9905;
Walyahmoning 1:50 000.
1922/36; 24465; Yilgarn Locations 1166 and 14043.;
531.7443; Walyahmoning 1:50 000.
1548/58; 25126; Yilgarn Location 365; 79.8850;
Coorancooping 1:50 000.
4157/67; 29249; Roe Locations 223 and 2963.; 317.1124; Mt.
Walker and Borayukkin 1:50 000.
3252/78; 36448; Ninghan Location 4223.; 12.0883; 89/80.
1472/84; 38796; Victoria Location abt 11544.; 32.6500;
156/80.
2023/85; 39186; Ninghan Location 3000.; 102.6308; Mollerin
1:50 000.
1180/84; 39621; Kojonup Location 9267.; 369.2109; Lake
Clabburn N.E. 1:25 000.

Given under my hand and the Public Seal of Western
Australia, at Perth, this 8th day of August, 1989.

By His Excellency's Command,

E. K. HALLAHAN,
Minister for Lands.

GOD SAVE THE QUEEN !

Land Act 1933

PROCLAMATION

WESTERN AUSTRALIA } His Excellency the Honourable Sir Francis
FRANCIS BURT, } Theodore Page Burt, Companion of the Order of
Lieutenant-Governor, } Australia, Knight Commander of the Most Dis-
and Administrator, } tinguished Order of Saint Michael and Saint
[L.S.] } George, Queen's Counsel, Lieutenant-Governor
and Administrator of the State of Western
Australia.

File No. 1900/984.

WHEREAS by section 31 (1) (a) of the Land Act 1933, the
Governor may by Proclamation and subject to such con-
ditions as may be expressed therein classify as of Class "A"
any such lands of the Crown reserved to Her Majesty for any
purpose and whereas it is deemed expedient that the Res-
erves listed on the attached schedule for the designated
purpose of "Water and Conservation of Flora and Fauna" as
described, should be classified as of Class "A": Now, there-
fore, I, the Lieutenant-Governor and Administrator, with
the advice and consent of Executive Council do by this my
Proclamation classify as of Class "A" the reserves described
in the schedule.

Schedule

File No.; Reserve No.; Land Description; Area (Hectares);
Plan.

- 2747/83; 641; Victoria Location 7252.; 40.4200; 192/80.
2018/00; 7128; Kojonup Location 122.; 40.4686; Carlecatup
S.W. 1:25 000.
12033/03; 10753; Avon Location 5513.; 54.2279; Mears S.W.
1:25 000.
6001/07; 11717; Jennaberring Agricultural Area Lot 31.;
36.4217; Pantapin S.W. 1:25 000.
3576/04; 11776; Avon Location 6097.; 40.4686; Youndequin
N.E. 1:25 000.
12235/09; 12712; Avon Locations 10102, 21305 and 21628.;
45.3097; Babakin N.E. 1:25 000.
18280/10; 15702; Avon Locations 6418 and 17381.; 301.4908;
Mt. Dillon N.W. 1:25 000.
13061/08; 15794; Avon Location 20683.; 40.4686; Cadoux
N.E. 1:25 000.
54/16; 16479; Williams Location 8999.; 77.1837; Sewell S.E.
1:25 000.
164/17; 16896; Pintharuka Lot 33.; 4.2567; Pintharuka
Townsite.
306/21; 17648; Roe Locations 30 and 1005.; 348.0297;
Burngup 1:50 000.
4702/24; 18735; Roe Location 821.; 121.4057; Lake O'Connor
1:50 000.
1899/82; 18773; Jilbadji Location 241.; 450.8198; Moorine
Rock 1:50 000.
52/26; 19327; Avon Location 23857.; 6.0703; Pikaring S.W.
1:25 000.

Residential Tenancies Act 1987

PROCLAMATION

WESTERN AUSTRALIA } His Excellency the Honourable Sir Francis
FRANCIS BURT, } Theodore Page Burt, Companion of the Order of
Lieutenant-Governor, } Australia, Knight Commander of the Most Dis-
and Administrator, } tinguished Order of Saint Michael and Saint
[L.S.] } George, Queen's Counsel, Lieutenant-Governor
and Administrator of the State of Western
Australia.

UNDER section 2 of the Residential Tenancies Act 1987, I,
the Lieutenant-Governor and Administrator, acting with the
advice and consent of the Executive Council, do hereby fix
1 October 1989 as the day on which the Residential
Tenancies Act 1987 shall come into operation.

Given under my hand and the Seal of the State on 8th
August 1989.

By His Excellency's Command,

YVONNE HENDERSON,
Minister for Consumer Affairs.

GOD SAVE THE QUEEN !

AT a meeting of the Executive Council held in the Executive
Council Chambers, at Perth, on 8 August 1989 the following
Orders in Council were authorised to be issued.

Child Welfare Act 1947

ORDER IN COUNCIL

WHEREAS by section 19(2)(a) of the Child Welfare Act
1947, it is provided that the Lieutenant-Governor and Ad-
ministrator may appoint such persons, male or female, as he
may think fit, to be members of any particular Children's
Court and may determine the respective seniorities of such
members and whereas by section 19(1)(b)(ii) of the said Act,
the Lieutenant-Governor and Administrator may amend,
vary or revoke any such appointment: Now therefore His
Excellency the Lieutenant-Governor and Administrator by
and with the advice and consent of the Executive Council
doth hereby appoint the person named in the First Schedule
hereto to be a member of the Children's Court at the place
mentioned and doth hereby revoke the appointment of the
person named in the Second Schedule hereto to be a mem-
ber of the Children's Court at the place mentioned.

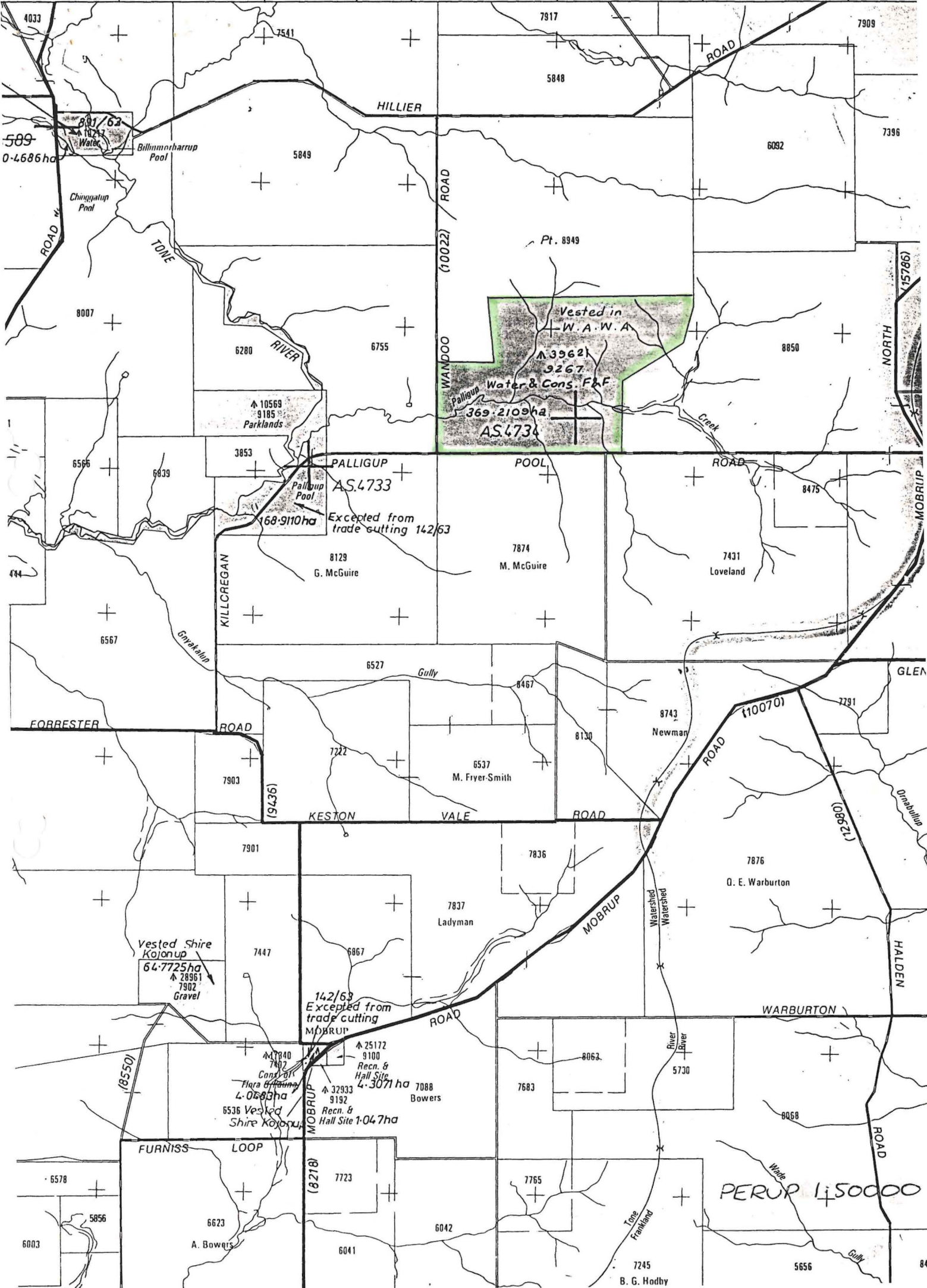
First Schedule

Kununurra—Dennis Barr O'Brien.

Second Schedule

Kununurra—Arthur Donald Gray.

G. PEARCE,
Clerk of the Council.



589
0-4686 ha
Chinggalup Pool
Bilhammoharrup Pool

Vested in
W.A.W.A.
A.39621
9267
Palligup Water & Cons. F&F
369.2109 ha
AS 4733

A 10569
9185
Parklands

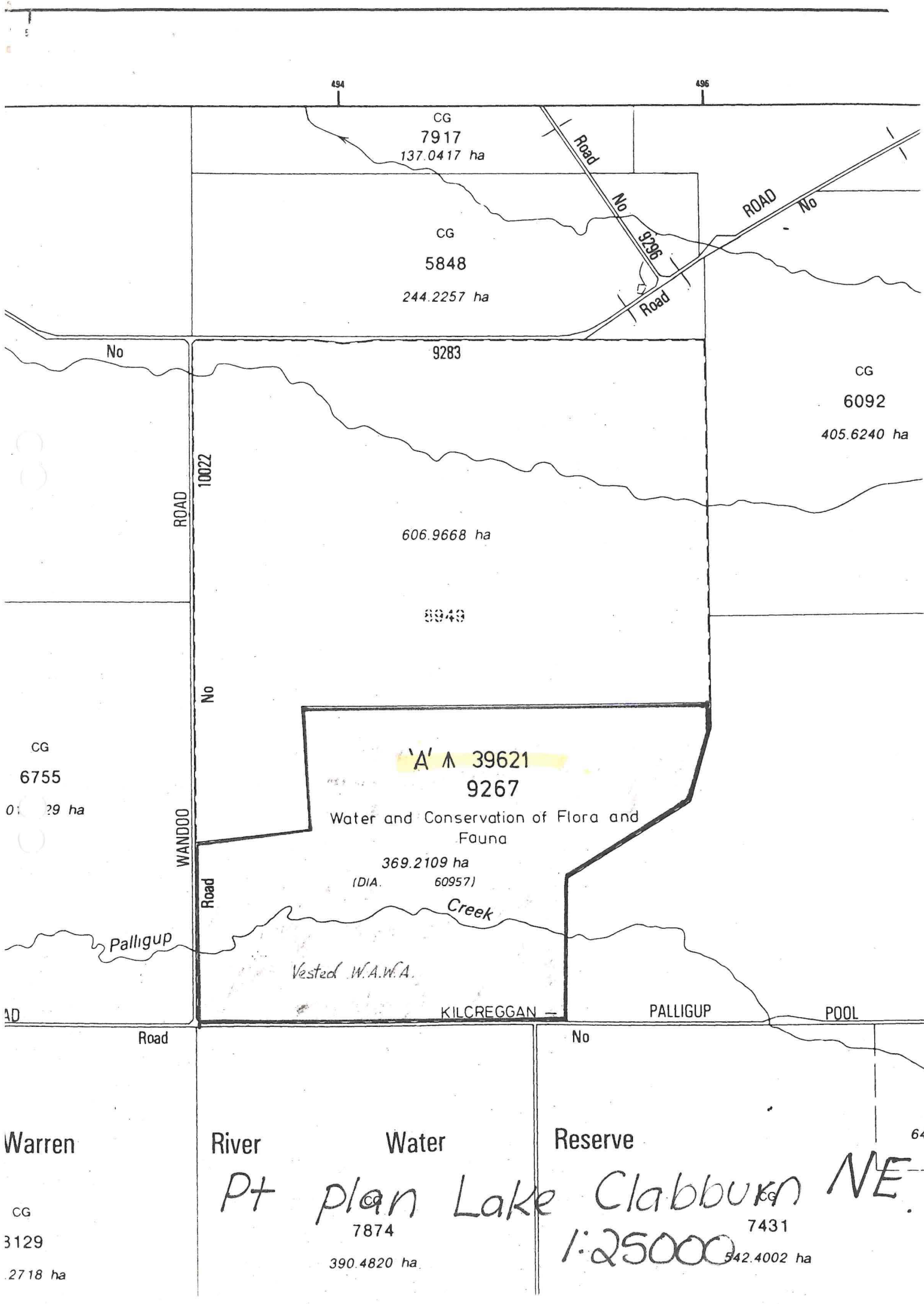
PALLIGUP
AS.4733
168.9110 ha
Excepted from
trade cutting 142/63

Vested Shire
Kojonup
64.7725 ha
A 28361
7902
Gravel

142/63
Excepted from
trade cutting
MOBRUP

A 7840
7407
Cony. of
Flora of
L. 0.663 ha
6536 Vested
Shire Kojonup
A 25172
9100
Recn. &
Hall Site
A 32933
9192
Recn. &
Hall Site 1.047 ha

PERUP 1:50000



494

496

CG
7917
137.0417 ha

CG
5848
244.2257 ha

CG
6092
405.6240 ha

9283
606.9668 ha

8949

'A' A 39621
9267
Water and Conservation of Flora and Fauna
369.2109 ha
(DIA. 60957)

Vested W.A.W.A.

KILCREGGAN

PALLIGUP

POOL

CG
6755
01.29 ha

CG
3129
2718 ha

River Water

Reserve

Pt plan Lake Clabburn NE

CG
7874
390.4820 ha

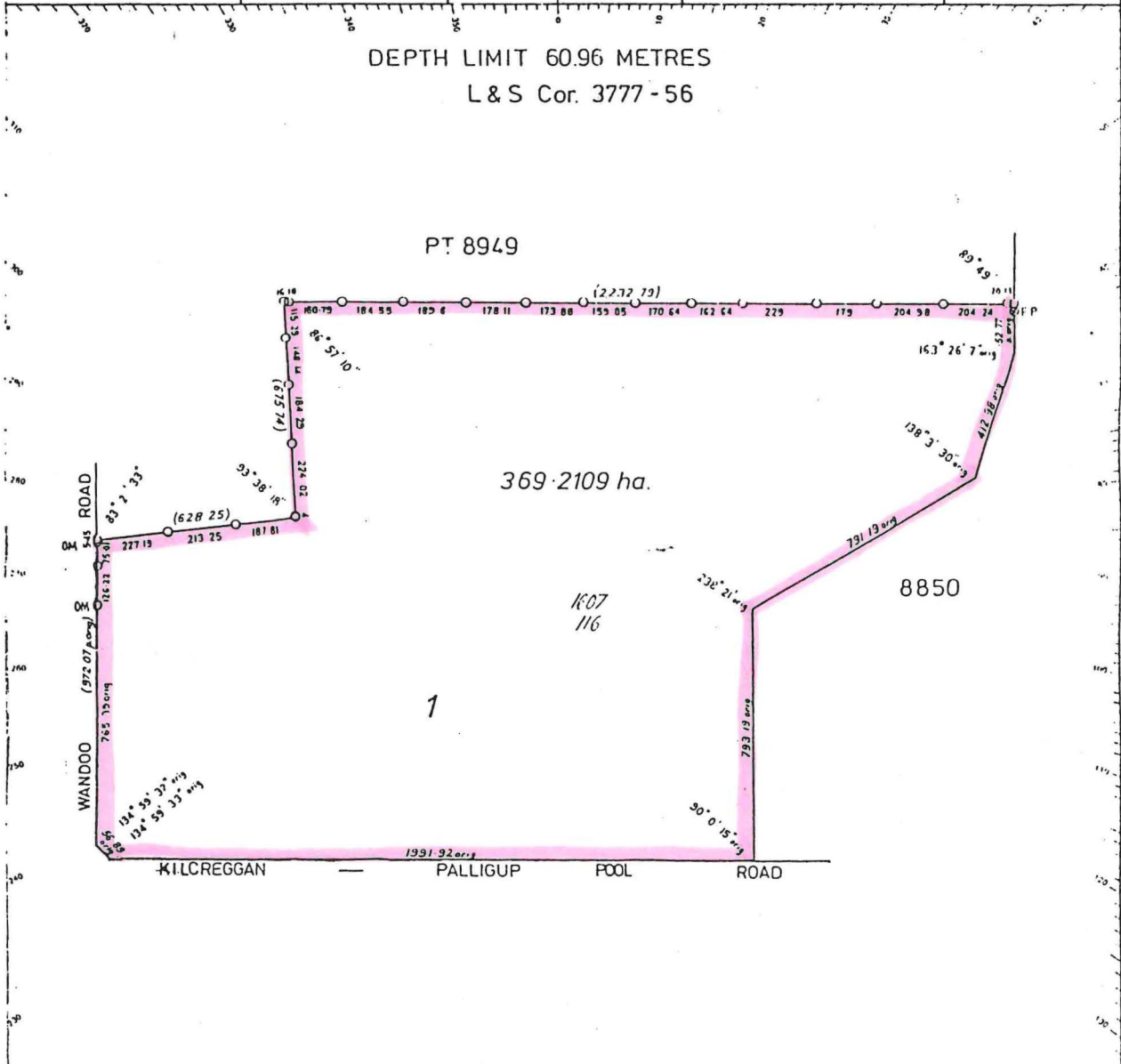
CG
7431
542.4002 ha

1:25000

64

Town or District.	Number of Lot or Location.	Field Book.	Scale.	Certificate in which Land is Vested.	Area
KOJONUP	PT LOC 8949	A R HART 104 R J RULE 527	1:15000	Vol. 1570 Fol. 1013..	1/2

DEPTH LIMIT 60.96 METRES
L & S Cor. 3777 - 56



DRAWN IN L.T.O.
I.D.C. 27-B-80



<p align="center">CERTIFICATE</p> <p>I hereby certify that this survey was performed, by me personally for under my own personal supervision, inspection and field check) in strict accordance with the Licensed Surveyors (Guidance of Surveyors) Regulations, 1961.</p> <p>Date</p> <p align="center">Licensed Surveyor</p>		<p align="center">Approved by Town Planning Board</p> <p align="center"><i>D. J. Khan</i></p> <p>Date <i>31st March 1981</i></p> <p align="center">Chairman</p>	
<p>Approved <i>B. E. Campbell</i></p> <p align="center">Inspector of Plans and Surveys</p> <p>Examined <i>W. L. M. 30.3.81</i> Date <i>6.4.81</i></p> <p>F. S. BEAHAN Col Dk 7 p 43</p>	<p align="center">On</p> <p>Plan</p> <p>Diagram</p> <p>Index Plan</p>	<p>Registered</p> <p>153 151</p> <p>20 30 111</p>	<p align="center">Diagram No</p> <p align="center">60957</p>

SURVEY OFFICE NO. 84156
Placed 2.9.1976
Division of Plans, 437/1/6