

## RESERVE ACTION SHEET: CONSERVATION RESERVES

**RESERVE No.** C39744

**LOCAL GOVERNMENT:** Shire of Carnamah

**NAME :** "Arro Lake Nature Reserve"

**PURPOSE:** Conservation of Flora and Fauna

**VESTING:** Conservation Commission of W.A.

### ACTION

Before 31 January 2007, Reserve 39744 had an area of 2683.4980 ha. Its area has since been twice increased, by the addition of the lands in the table below.

DATE	LAND ADDED	AREA (ha)
31/1/07	Lot 1381 on Deposited Plan 251673	40.4920
22/1/08	Lot 308 on Deposited Plan 58744	1683.8542
TOTAL		1724.3462

**Total Area of Reserve 39744:** 4407.8442 ha

### REASON FOR ACTION

Lot 1381 was bought to consolidate the boundaries of Reserve 39744 and to remove any freehold enclaves within the Reserve. Lot 380 (which comprised the former Reserve 971 and some unallocated Crown land) was added to Reserve 39744 to increase its size and link it and former Reserve 971, providing a compact, readily managed area, with a simple boundary. The new boundaries also incorporate Arro Lake in Reserve 39744 (see page 80).

**Amendment Dates:** 31/1/07 & 22/1/2008

**Maps:** pp. 93-95, 99-100 & 109-112

**Customer advice:** pp. 98 & 108

**Proposal Summary:** see p. 77

**IUCN classification:** 1a

**Native Title:** Lot 1381 previously freehold. The addition to Reserve 39744 of Lot 380 presumably qualified as a "pre-existing right-based act" under section 24IB of the Native Title Act (see pp. 72 & 92).

1	<b>LAND SERVICES CO-ORDINATOR</b>	To note	<i>SC</i>
2	<b>LAND UNIT</b>	Send copies of advice and maps to: <ul style="list-style-type: none"> <li>• Lisa Wright (Woodvale)</li> <li>• District Manager</li> <li>• Regional Manager</li> </ul> Attach TENIS gazettal history to file Add report to Conservation Commission summary	
3	<b>SENIOR POLICY OFFICER, P.V.S.</b>	To note re native title	
4	<b>SENIOR POLICY OFFICER, CRAWLEY (for purchases)</b>	To note	
5	<b>DIRECTOR, NATURE CONSERVATION/ DIRECTOR, PARKS AND VISITOR SERVICES</b>	To note	
6	<b>C.I.S.</b>	Please rename file/create new file	
	<b>LAND UNIT</b>	Delete from District Proposals spreadsheet	

**Customer Advices for Reserve Actions  
1/03/2007 - 31/03/2007**

**Shire of Gingin 1/03/2007 - 31/03/2007**

Reserve No.	Land Description	DPI File No.	Volume/Folio	Action	Document No.	Registered	Street Name	Area	Public Plans
39744	Lot 11569 on Deposited Plan 216525	02338-1986-02RO	3121-486	Amendment of Reserve to To now include Lot 1381 on Deposited Plan 251673 and its area being increased to 2723.99 hectares accordingly.	K073705	31/01/2007	Near Brand Highway	2723.99 Ha	

as  
checked C. Banks  
6/2/08,

Graham Horne for plans please  
and return file to Alex  
Fingleton.  
Thanks  
S. Collins  
30.4.07

**Customer Advices for Reserve Actions  
1/03/2008 - 31/03/2008**

**Shire of Carnamah 1/03/2008 - 31/03/2008**

Reserve No.	Land Description	DPI File No.	Volume/Folio	Action	Document No.	Registered	Street Name	Area	Public Plans
39744	LOT 380 ON DEPOSITED PLAN 58774	02154-1962-01RO	0000-000	Amendment of Reserve to To add Lot 380 on Deposited Plan 58774 and its area being increased to 4407.8442 hectares.	K483517	22/01/2008	BRAND HIGHWAY (IN THE SHIRE OF CARNAMAH)	4407.8442 Ha	BEHARRA AND PT CLIFF 1:50000
971	Lot 11201 on Deposited Plan 91100	02154-1962-01RO	3147-186	Reserve Cancellation "Conservation of Flora"	K483516	22/01/2008	NR BRAND HIGHWAY	404.6856 Ha	94/80 A3

PIN# 11716669

**NOTE:**

on 22/01/2008 Reserve 971 was cancelled and the area incorporated into Reserve 39744.

For history of Reserve 971 see files

018412 F 3102 From 1962 - 2004

2005 F 00 2270 From 2005 - 2008

## Reserve Enquiry Detail [ 5100L ]

Screen Friendly Print Page

Reserve 39744 Legal Area (ha) 4407.8442  
 Name Status Current  
 Type Current Purpose CONSERVATION OF FLORA AND FAUNA

## Notes

File Number 2338/986

Additional Reserve Information RESERVE COMPRISES LOT 11569 ON DP21652 &amp; LOT 1381 ON DP251673 &amp; LOT 380 ON DP58774 (K483517)

Class	Responsible Agency	Date of Last Change
C	EXECUTIVE DIRECTOR OF THE DEPARTMENT OF CONSERVATION & LAND MANAGEMENT	07/03/2008

Management Orders	Document	Land Use	Local Government Authority
CONSERVATION COMMISSION OF WESTERN AUSTRALIA	K104217	CONSERVATION FAUNA PROTECTION OF FLORA	CARNAMAH, SHIRE OF THREE SPRINGS, SHIRE OF

Add Item	CLT Number	Parcel Identifier	Street Address	Suburb	File Number	PIN	Area (sqm)	Map \
<input type="checkbox"/>	LR3121-486	Lot 11569 On Plan 216525			02905-1981- 02RO.	946415	1.430331382E7	
<input type="checkbox"/>	LR3121-486	Lot 11569 On Plan 216525			02905-1981- 02RO.	946419	1.1635636124E7	
<input type="checkbox"/>	LR3121-486	Lot 11569 On Plan 216525			02905-1981- 02RO.	1083767	38692.982	
<input type="checkbox"/>	LR3121-486	Lot 11569 On Plan 216525			02905-1981- 02RO.	1083768	770927.286	
<input type="checkbox"/>	LR3141-914	Lot 1381 On Plan 251673			02338-1986- 02RO	720673	404922.675	
<input type="checkbox"/>	LR3152-222	Lot 380 On Plan 58774			02338-1986- 02RO	11716669	1.6838542E7	


Reserve Number 39744

Previous Certificates of Title	Historic Crown Allotments
LR3079-160 Cancelled	VICTORIA Location 11569

Gaz Page/Document	Date	Type	Text
K483517	22/01/2008	Current Area	4407.8442
K104217	28/02/2007	Current Vesting	MANAGEMENT ORDER CONSERVATION COMMISSION OF WESTERN AUSTRALIA
K73705	31/01/2007	Historical Area	2723.9900
K73706	31/01/2007	Vesting Revoked	REVOKED
	07/02/1995	Easement	EASEMENT NO. F799881 (EA247)
	20/06/1989	Public Plan	BEHARRA AND PT CLIFF 1:50000
507	24/02/1989	Historical Vesting	NATIONAL PARKS AND NATURE CONSERVATION AUTHORITY (SECTION 15 OF THE PETROLEUM ACT 1967)
530	24/02/1989	Class	C
530	24/02/1989	Current Purpose	CONSERVATION OF FLORA AND FAUNA

530	24/02/1989 Correspondence File Number	2338/986
530	24/02/1989 Historical Area	2683.4980
530	24/02/1989 Location	VICTORIA LOC 11569
530	24/02/1989 Original Gazettal and page	ORIGINAL GAZETTE
530	24/02/1989 Street Name	BRAND HIGHWAY (IN THE SHIRE OF CARNAMAH)
530	24/02/1989 Survey Number	OP:16525

This product is for information purposes only. A search of the original documentation is required for all legal purposes  
Western Australian Land Information Authority (Landgate)



Department of  
**LAND ADMINISTRATION**

023376F3103

Clerk Woodvale

Your Ref: 023376F3103 TR:RC

Our Ref: 2338/986, 4697/957 CA:GD

Telephone: 323 1614

Enquiries: C. Abey

DEPARTMENT OF CONSERVATION  
& LAND MANAGEMENT  
14 APR 1989  
WILDLIFE RESEARCH CENTRE

EXECUTIVE DIRECTOR  
DEPARTMENT OF CONSERVATION AND  
LAND MANAGEMENT  
CDO

COMM

Dear Sir,

RESERVE NO. 39744 - NATURE RESERVE ENEABBA

I advise for your information that Executive Council has approved of Victoria Location 11569 being set apart as Reserve No. 39744 for the purpose of "Conservation of Flora and Fauna".

Notice to this effect will be published in the Government Gazette dated February 24, 1989 and I enclose a print showing the said reserve.

Yours faithfully,

P. COYNE  
MANAGER  
PROPERTY MANAGEMENT BRANCH  
LAND OPERATIONS DIVISION

February 21, 1989

Enc.

23250

by Asst Reserves A for Acty. sheet once we receive gazetted notice



Your Ref: Assessment A1526  
Our Ref: 2005F002391  
Enquires: Alex Errington

Phone: 9334 0260  
Fax: 9334 0278  
Email: alexe@calm.wa.gov.au

Mr Tony Nottle  
Chief Executive Officer  
Shire of Carnamah  
PO Box 80  
CARNAMAH WA 6517

Dear Mr Nottle

### **PURCHASE OF VICTORIA LOCATION 1381 FROM HAMERSLEY**

Further to my discussions with Cher, I confirm that we have acquired the abovenamed property from L and E Hamersley so that the land can be reserved as a conservation reserve. Settlement and registration of the transfer took place on 3 April 2006.

Please note your records that with the transfer of ownership to the State of Western Australia the property became non-rateable from 3 April 2006.

As L and E Hamersley have paid the 2005/06 rates on the property, could you please arrange a refund from 3 April 2006 until 30 June 2006.

Thank you for your assistance with this matter.

Yours sincerely

A handwritten signature in dark ink, appearing to read "Alex".

Alex Errington  
for Keiran McNamara  
EXECUTIVE DIRECTOR

5 April 2006

cc L Hamersley



Your Ref:  
Our Ref: 2005F002391  
Enquires: Alex Errington

Phone: 9334 0260  
Fax: 9334 0278  
Email: alexe@calm.wa.gov.au

Director General  
Department of Industry and Resources  
100 Plain Street  
EAST PERTH WA 6000

Attention: Mike Freeman

### PROPOSED ADDITION TO RESERVE 39744

I seek your agreement to the inclusion of Victoria Location 1381 into Reserve 39744, which is a nature reserve located about 10 km north of Eneabba.

Victoria Location 1381 is a 40 ha uncleared freehold block which is substantially surrounded by Reserve 39744. It does not have legal access. The position is shown on the attached plan and Certificate of Title.

We have recently acquired the property. Transfer of ownership to the State took place on 3 April 2006. Our main reason for purchasing the property was to rationalise the boundary of the reserve and eliminate the possibility of development, fire, weeds and feral animals.

According to Tengraph, there is an exploration licence (E70/2760) over the property in favour of Eneabba Gas Ltd. There is also a FNA (6523) which related to a previous proposal involving an exchange. That is not applicable now that the property has been acquired.

Should you require any further information please ring me on 9334 0260.

I would appreciate it if you could give your "clearance" for this location to be incorporated into Reserve 39744.

Alex Errington  
for Keiran McNamara  
EXECUTIVE DIRECTOR

7 April 2006

Atts



Department of  
Environment and Conservation

Your ref: 2154/962.Jobs 912883 & 051362  
Our ref: 2005F002391 & 2005F002270  
Enquiries: Alex Errington  
Phone: 9334 0260  
Fax: 9334 0278  
Email: alex.errington@dec.wa.gov.au

23  
93

Regional Manager - Mid West  
State Land Services  
PO Box 1575  
MIDLAND WA 6936

**RESERVES 971 AND 39744**

Your file will show that between 1990 and 1994 there was an exchange of correspondence between our Departments about Reserve 971 (eg. Attachment A). Eventually, in our letter dated 21 December 1994, we put forward a proposal to add Reserve 971 to Reserve 39774, along with adjacent UCL which separated both reserves (Attachment B). This proposal had been discussed and approved by the NPNCA at its meeting of 14 November 1994 (Attachment C).

The proposal was accepted by your Department in February 1995 (Attachment D), subject to us agreeing to an access easement to Victoria Location 1381, which would be surrounded by the consolidated reserve. We subsequently agreed to the easement and also advised the wildflower industry that the area of UCL in question was to be reserved and would therefore not be available for commercial flora harvesting from 5 April 1995 (Attachment E).

Unfortunately, the project effectively stalled after then, although in 1999 your Department obtained DoME's clearance for the proposal (Attachment F).

We would like to reactivate this proposal. We have recently purchased Victoria Location 1381 and action is currently being taken to add that area to Reserve 39744 (Attachment G).

As you know, the main reason the proposal stalled was because of the uncertainty surrounding native title. However, after reviewing our files, it would seem that this proposal would qualify as a "pre-existing right-based act" pursuant to Section 241B of the *Native Title Act* (Attachment H). That is, there was a "commitment, arrangement or undertaking" before 23 December 1996 to consolidate both reserves, along with the adjacent UCL, and there is adequate "written evidence" of that intention on both our Departments' files, plus letters to the wildflower industry in 1995.

In the circumstances, could you please review this matter and, if you can agree with our conclusion, proceed with the consolidation.

If you would like to discuss this matter with me, please ring me on 9334 0260.

Alex Errington  
for Keiran McNamara  
DIRECTOR GENERAL

9 February 2007


DIRECTOR GENERAL AND ENVIRONMENTAL SERVICES DIVISIONS: The Atrium, 168 St Georges Terrace, Perth, Western Australia 6000  
Phone: (08) 6364 6500 Fax: (08) 6364 6520 TTY: 1880 555 630

PARKS AND CONSERVATION SERVICES DIVISIONS: Executive: Corner of Australia II Drive and Hackett Drive, Crawley, Western Australia 6009  
Phone: (08) 9442 0300 Fax: (08) 9386 1578 Operations: 17 Dick Perry Avenue, Technology Park, Kensington, Western Australia 6151  
Phone: (08) 9334 0333 Fax: (08) 9334 0498 TTY: 9334 0546

POSTAL ADDRESS FOR ALL DIVISIONS: Locked Bag 104, Bentley Delivery Centre, Western Australia 6983  
www.dec.wa.gov.au



Department for Planning and Infrastructure  
Government of Western Australia



31  
92

**State Land Services**

Your ref: 2005F002391 & 2005F002270  
Our ref: 2154-1962 Job No: 070766  
Enquiries: Mark Kift Ph: (08) 9347 5109  
Fax: (08) 9347 5003  
Email: mark.kift@dpi.wa.gov.au

Department of Environment and Conservation  
Locked Bag 104  
Bentley Delivery Centre  
BENTLEY WA 6983



Attention: Alex Errington

Dear Alex

**PROPOSED ADDITION OF RESERVE 971 & PORTION OF ADJACENT  
UNALLOCATED CROWN LAND LOT 12456 TO RESERVE 39744, SHIRE OF  
CARNAMAH**

I refer to our telephone conversation on the 5 April 2007 regarding the above proposal.

State Land Services, Central Issuing Office has requested that the Department for Environment and Conservation (DEC) provide dimensions of the area required for the new reserve now defined as A, C, B, F, G, H, I, J, K to A as shown highlighted green on the enclosed plan.

Could you please provide the requested dimensions otherwise a survey will be required at DEC's expense.

Please contact me on (08) 9347 5109 should you have any enquiries.

Yours faithfully

**MARK KIFT**  
**for MANAGER – MID WEST**  
**STATE LAND SERVICES**

20 April 2007



Postal Address: PO Box 1575, Midland, Western Australia 6936  
Tel: (08) 9347 5000 www.dpi.wa.gov.au ABN 40 996 710 314

purpose and whereas it is deemed expedient that Reserve 31163 for the purpose of "Research and Conservation of Flora and Fauna" as described, should be classified as of Class "A": Now, therefore I, the Governor, with the advice and consent of Executive Council do by this my Proclamation classify as of Class "A" the reserve described hereunder.

Schedule

Reserve No. 31163 (Avon Location 28224) comprising an area of 38.804 3 hectares.

Plan: Woyerling N.W. 1:25 000.

Given under my hand and the Public Seal of Western Australia, at Perth, this 21 February 1989.

By His Excellency's Command, YVONNE HENDERSON, Minister for Lands.

GOD SAVE THE QUEEN !

Land Act 1933

PROCLAMATION

WESTERN AUSTRALIA } By His Excellency Professor Gordon Reid, Companion of the Order of Australia, Governor of the State of Western Australia. GORDON REID, Governor. [L.S.]

File No. 4791/13V6.

WHEREAS by Section 31 (1) (a) of the Land Act 1933, the Governor may by Proclamation and subject to such conditions as may be expressed therein classify as of Class "A" any such lands of the Crown reserved to Her Majesty for any purpose and whereas it is deemed expedient that Reserve 29241 for the purpose of Research and Conservation of Flora and Fauna as described, should be classified as of Class "A": Now, therefore I, the Governor, with the advice and consent of Executive Council do by this my Proclamation classify as of Class "A" the reserve described hereunder.

Schedule

Reserve No. 29241 (Cockburn Sound Location 2130) comprising an area of about 253.737 9 hectares.

Plan: Perth 1:10 000 3.1

Given under my hand and the Public Seal of Western Australia, at Perth, this 21 February 1989.

By His Excellency's Command, YVONNE HENDERSON, Minister for Lands.

GOD SAVE THE QUEEN !

Petroleum Act 1967

PROCLAMATION

WESTERN AUSTRALIA } By His Excellency Professor Gordon Reid, Companion of the Order of Australia, Governor of the State of Western Australia. GORDON REID, Governor. [L.S.]

WHEREAS it is enacted by subsection (2) of section 15 and subsections (2) and (3) of section 152 of the Petroleum Act 1967 that notwithstanding the Land Act 1933 or any other Act the Governor, by proclamation, may declare that any land of the Crown or part thereof reserved for or dedicated to any public purpose under any Act and howsoever classified that—

- (a) is not Crown Land within the meaning of that expression in section 5 of the Act; and
(b) is specified in the proclamation, is Crown Land for the purposes of the Petroleum Act 1967 and is land to which that Act applies, so long as the proclamation remains in force.

Now, therefore, I the Governor acting with the advice and consent of the Executive Council and in the exercise of the powers under subsection (2) of section 15 of the Petroleum Act 1967, do hereby declare that the land of the Crown comprising Reserve No. 39744 classified as Class "C" and set apart for the purpose of Conservation of Flora and Fauna pursuant to the provisions of the Land Act 1933 is Crown

Land for the purpose of the Petroleum Act 1967 and is land to which the Petroleum Act 1967 applies so long as this proclamation remains in force, subject to—

proposed petroleum operations being referred to the Department of Conservation and Land Management for appropriate conditions.

Given under my hand and the Seal of the State on the 14th day of February 1989.

By His Excellency's Command, JEFF CARR, Minister for Mines.

GOD SAVE THE QUEEN !

AT a Meeting of the Executive Council held in the Executive Council Chamber, at Perth, this 21st day of February, 1989 the following Orders in Council were authorised to be issued—

Land Act 1933

ORDER IN COUNCIL

File No. 3002/985.

WHEREAS by section 33 of the Land Act, 1933, it is made lawful for the Governor to direct that any Reserve shall vest in and be held by any person or persons to be named in the order in trust for the like or other public purposes to be specified in such order: And whereas it is deemed expedient that Reserve No. 40166 (Kwinana Lots 234 and 264) should vest in and be held by the Water Authority of Western Australia in trust for the purpose of "Water Supply".

Now, therefore, His Excellency the Governor, by and with the advice and consent of the Executive Council, does hereby direct that the beforementioned Reserve shall vest in and be held by the Water Authority of Western Australia in trust for the purpose aforesaid, subject nevertheless to the powers reserved to him by section 37 of the said Act.

G. PEARCE, Clerk of the Council.

Land Act, 1933

ORDER IN COUNCIL

File No. 1900/984.

WHEREAS by section 33 of the Land Act, 1933, it is made lawful for the Governor to direct that any Reserve shall vest in and be held by any person or persons to be named in the order in trust for the like or other public purposes to be specified in such order: And whereas it is deemed expedient that the Class "A" reserves listed in the attached Schedule should vest in and be held by the National Parks and Nature Conservation Authority in trust for the purpose of "Conservation of Flora and Fauna".

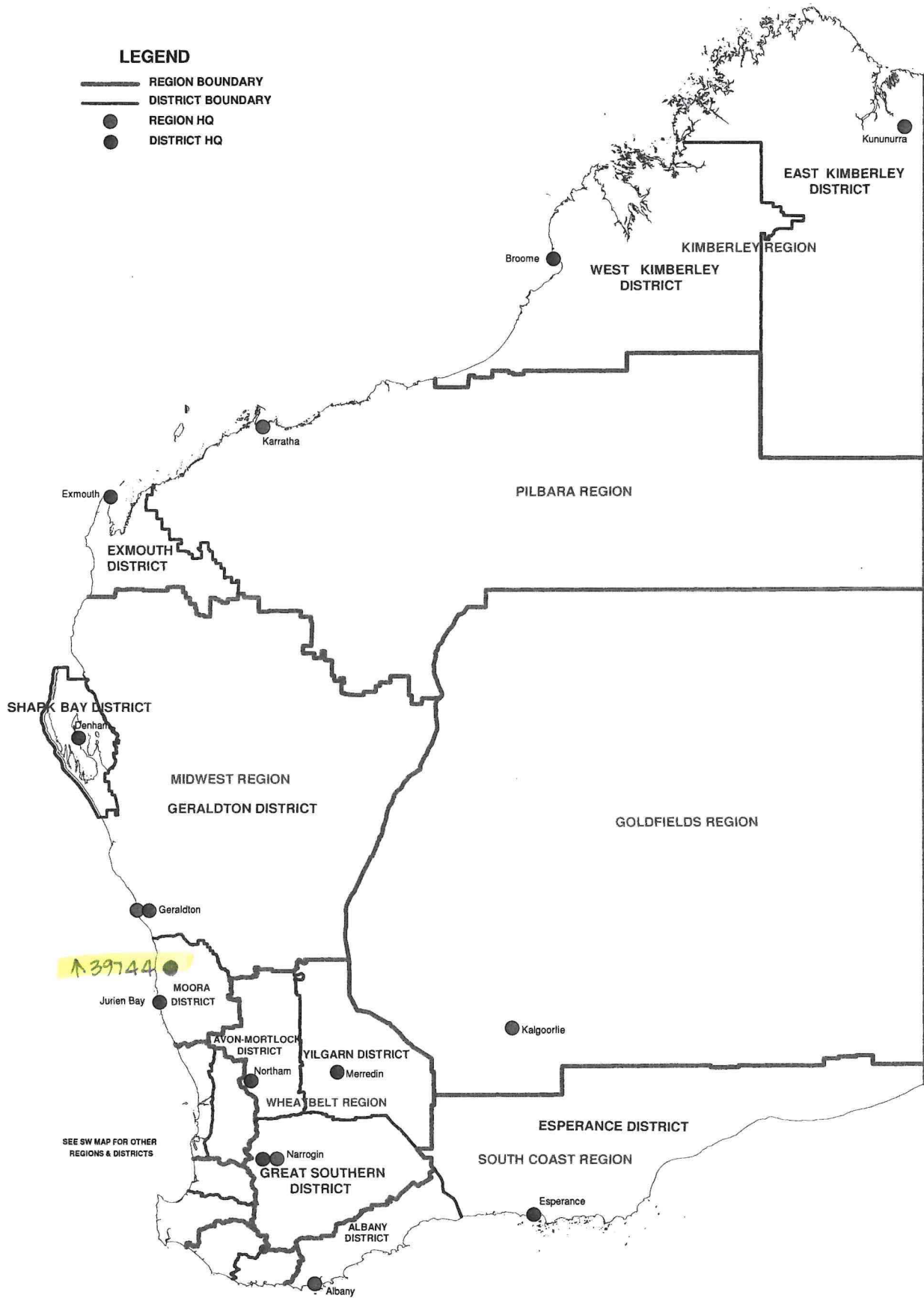
Now, therefore, His Excellency the Governor, by and with the advice and consent of the Executive Council, does hereby direct that the beforementioned Reserve shall vest in and be held by the National Parks and Nature Conservation Authority in trust for the purpose aforesaid, subject nevertheless to the powers reserved to him by section 37 of the said Act.

Schedule

- Reserve Nos 2457, 4799, 6799, 9500, 9899, 10142, 12797, 21015, 21220, 21221, 21222, 21223, 21224, 21225, 21226, 21227, 21228, 21229, 21230, 21231, 21232, 21233, 21234, 21235, 21236, 21237, 21238, 21239, 21240, 21241, 21242, 21243, 21244, 21245, 21246, 21247, 21248, 21249, 21250, 21251, 21252, 21253, 21254, 21255, 21256, 21257, 21258, 21259, 21260, 21261, 21262, 21263, 21264, 21265, 21266, 21267, 21268, 21269, 21270, 21271, 21272, 21273, 21274, 21275, 21276, 21277, 21278, 21279, 21280, 21281, 21282, 21283, 21284, 21285, 21286, 21287, 21288, 21289, 21290, 21291, 21292, 21293, 21294, 21295, 21296, 21297, 21298, 21299, 21300, 21301, 21302, 21303, 21304, 21305, 21306, 21307, 21308, 21309, 21310, 21311, 21312, 21313, 21314, 21315, 21316, 21317, 21318, 21319, 21320, 21321, 21322, 21323, 21324, 21325, 21326, 21327, 21328, 21329, 21330, 21331, 21332, 21333, 21334, 21335, 21336, 21337, 21338, 21339, 21340, 21341, 21342, 21343, 21344, 21345, 21346, 21347, 21348, 21349, 21350, 21351, 21352, 21353, 21354, 21355, 21356, 21357, 21358, 21359, 21360, 21361, 21362, 21363, 21364, 21365, 21366, 21367, 21368, 21369, 21370, 21371, 21372, 21373, 21374, 21375, 21376, 21377, 21378, 21379, 21380, 21381, 21382, 21383, 21384, 21385, 21386, 21387, 21388, 21389, 21390, 21391, 21392, 21393, 21394, 21395, 21396, 21397, 21398, 21399, 21400, 21401, 21402, 21403, 21404, 21405, 21406, 21407, 21408, 21409, 21410, 21411, 21412, 21413, 21414, 21415, 21416, 21417, 21418, 21419, 21420, 21421, 21422, 21423, 21424, 21425, 21426, 21427, 21428, 21429, 21430, 21431, 21432, 21433, 21434, 21435, 21436, 21437, 21438, 21439, 21440, 21441, 21442, 21443, 21444, 21445, 21446, 21447, 21448, 21449, 21450, 21451, 21452, 21453, 21454, 21455, 21456, 21457, 21458, 21459, 21460, 21461, 21462, 21463, 21464, 21465, 21466, 21467, 21468, 21469, 21470, 21471, 21472, 21473, 21474, 21475, 21476, 21477, 21478, 21479, 21480, 21481, 21482, 21483, 21484, 21485, 21486, 21487, 21488, 21489, 21490, 21491, 21492, 21493, 21494, 21495, 21496, 21497, 21498, 21499, 21500, 21501, 21502, 21503, 21504, 21505, 21506, 21507, 21508, 21509, 21510, 21511, 21512, 21513, 21514, 21515, 21516, 21517, 21518, 21519, 21520, 21521, 21522, 21523, 21524, 21525, 21526, 21527, 21528, 21529, 21530, 21531, 21532, 21533, 21534, 21535, 21536, 21537, 21538, 21539, 21540, 21541, 21542, 21543, 21544, 21545, 21546, 21547, 21548, 21549, 21550, 21551, 21552, 21553, 21554, 21555, 21556, 21557, 21558, 21559, 21560, 21561, 21562, 21563, 21564, 21565, 21566, 21567, 21568, 21569, 21570, 21571, 21572, 21573, 21574, 21575, 21576, 21577, 21578, 21579, 21580, 21581, 21582, 21583, 21584, 21585, 21586, 21587, 21588, 21589, 21590, 21591, 21592, 21593, 21594, 21595, 21596, 21597, 21598, 21599, 21600, 21601, 21602, 21603, 21604, 21605, 21606, 21607, 21608, 21609, 21610, 21611, 21612, 21613, 21614, 21615, 21616, 21617, 21618, 21619, 21620, 21621, 21622, 21623, 21624, 21625, 21626, 21627, 21628, 21629, 21630, 21631, 21632, 21633, 21634, 21635, 21636, 21637, 21638, 21639, 21640, 21641, 21642, 21643, 21644, 21645, 21646, 21647, 21648, 21649, 21650, 21651, 21652, 21653, 21654, 21655, 21656, 21657, 21658, 21659, 21660, 21661, 21662, 21663, 21664, 21665, 21666, 21667, 21668, 21669, 21670, 21671, 21672, 21673, 21674, 21675, 21676, 21677, 21678, 21679, 21680, 21681, 21682, 21683, 21684, 21685, 21686, 21687, 21688, 21689, 21690, 21691, 21692, 21693, 21694, 21695, 21696, 21697, 21698, 21699, 21700, 21701, 21702, 21703, 21704, 21705, 21706, 21707, 21708, 21709, 21710, 21711, 21712, 21713, 21714, 21715, 21716, 21717, 21718, 21719, 21720, 21721, 21722, 21723, 21724, 21725, 21726, 21727, 21728, 21729, 21730, 21731, 21732, 21733, 21734, 21735, 21736, 21737, 21738, 21739, 21740, 21741, 21742, 21743, 21744, 21745, 21746, 21747, 21748, 21749, 21750, 21751, 21752, 21753, 21754, 21755, 21756, 21757, 21758, 21759, 21760, 21761, 21762, 21763, 21764, 21765, 21766, 21767, 21768, 21769, 21770, 21771, 21772, 21773, 21774, 21775, 21776, 21777, 21778, 21779, 21780, 21781, 21782, 21783, 21784, 21785, 21786, 21787, 21788, 21789, 21790, 21791, 21792, 21793, 21794, 21795, 21796, 21797, 21798, 21799, 21800, 21801, 21802, 21803, 21804, 21805, 21806, 21807, 21808, 21809, 21810, 21811, 21812, 21813, 21814, 21815, 21816, 21817, 21818, 21819, 21820, 21821, 21822, 21823, 21824, 21825, 21826, 21827, 21828, 21829, 21830, 21831, 21832, 21833, 21834, 21835, 21836, 21837, 21838, 21839, 21840, 21841, 21842, 21843, 21844, 21845, 21846, 21847, 21848, 21849, 21850, 21851, 21852, 21853, 21854, 21855, 21856, 21857, 21858, 21859, 21860, 21861, 21862, 21863, 21864, 21865, 21866, 21867, 21868, 21869, 21870, 21871, 21872, 21873, 21874, 21875, 21876, 21877, 21878, 21879, 21880, 21881, 21882, 21883, 21884, 21885, 21886, 21887, 21888, 21889, 21890, 21891, 21892, 21893, 21894, 21895, 21896, 21897, 21898, 21899, 21900, 21901, 21902, 21903, 21904, 21905, 21906, 21907, 21908, 21909, 21910, 21911, 21912, 21913, 21914, 21915, 21916, 21917, 21918, 21919, 21920, 21921, 21922, 21923, 21924, 21925, 21926, 21927, 21928, 21929, 21930, 21931, 21932, 21933, 21934, 21935, 21936, 21937, 21938, 21939, 21940, 21941, 21942, 21943, 21944, 21945, 21946, 21947, 21948, 21949, 21950, 21951, 21952, 21953, 21954, 21955, 21956, 21957, 21958, 21959, 21960, 21961, 21962, 21963, 21964, 21965, 21966, 21967, 21968, 21969, 21970, 21971, 21972, 21973, 21974, 21975, 21976, 21977, 21978, 21979, 21980, 21981, 21982, 21983, 21984, 21985, 21986, 21987, 21988, 21989, 21990, 21991, 21992, 21993, 21994, 21995, 21996, 21997, 21998, 21999, 22000, 22001, 22002, 22003, 22004, 22005, 22006, 22007, 22008, 22009, 22010, 22011, 22012, 22013, 22014, 22015, 22016, 22017, 22018, 22019, 22020, 22021, 22022, 22023, 22024, 22025, 22026, 22027, 22028, 22029, 22030, 22031, 22032, 22033, 22034, 22035, 22036, 22037, 22038, 22039, 22040, 22041, 22042, 22043, 22044, 22045, 22046, 22047, 22048, 22049, 22050, 22051, 22052, 22053, 22054, 22055, 22056, 22057, 22058, 22059, 22060, 22061, 22062, 22063, 22064, 22065, 22066, 22067, 22068, 22069, 22070, 22071, 22072, 22073, 22074, 22075, 22076, 22077, 22078, 22079, 22080, 22081, 22082, 22083, 22084, 22085, 22086, 22087, 22088, 22089, 22090, 22091, 22092, 22093, 22094, 22095, 22096, 22097, 22098, 22099, 22100, 22101, 22102, 22103, 22104, 22105, 22106, 22107, 22108, 22109, 22110, 22111, 22112, 22113, 22114, 22115, 22116, 22117, 22118, 22119, 22120, 22121, 22122, 22123, 22124, 22125, 22126, 22127, 22128, 22129, 22130, 22131, 22132, 22133, 22134, 22135, 22136, 22137, 22138, 22139, 22140, 22141, 22142, 22143, 22144, 22145, 22146, 22147, 22148, 22149, 22150, 22151, 22152, 22153, 22154, 22155, 22156, 22157, 22158, 22159, 22160, 22161, 22162, 22163, 22164, 22165, 22166, 22167, 22168, 22169, 22170, 22171, 22172, 22173, 22174, 22175, 22176, 22177, 22178, 22179, 22180, 22181, 22182, 22183, 22184, 22185, 22186, 22187, 22188, 22189, 22190, 22191, 22192, 22193, 22194, 22195, 22196, 22197, 22198, 22199, 22200, 22201, 22202, 22203, 22204, 22205, 22206, 22207, 22208, 22209, 22210, 22211, 22212, 22213, 22214, 22215, 22216, 22217, 22218, 22219, 22220, 22221, 22222, 22223, 22224, 22225, 22226, 22227, 22228, 22229, 22230, 22231, 22232, 22233, 22234, 22235, 22236, 22237, 22238, 22239, 22240, 22241, 22242, 22243, 22244, 22245, 22246, 22247, 22248, 22249, 22250, 22251, 22252, 22253, 22254, 22255, 22256, 22257, 22258, 22259, 22260, 22261, 22262, 22263, 22264, 22265, 22266, 22267, 22268, 22269, 22270, 22271, 22272, 22273, 22274, 22275, 22276, 22277, 22278, 22279, 22280, 22281, 22282, 22283, 22284, 22285, 22286, 22287, 22288, 22289, 22290, 22291, 22292, 22293, 22294, 22295, 22296, 22297, 22298, 22299, 22300, 22301, 22302, 22303, 22304, 22305, 22306, 22307, 22308, 22309, 22310, 22311, 22312, 22313, 22314, 22315, 22316, 22317, 22318, 22319, 22320, 22321, 22322, 22323, 22324, 22325, 22326, 22327, 22328, 22329, 22330, 22331, 22332, 22333, 22334, 22335, 22336, 22337, 22338, 22339, 22340, 22341, 22342, 22343, 22344, 22345, 22346, 22347, 22348, 22349, 22350, 22351, 22352, 22353, 22354, 22355, 22356, 22357, 22358, 22359, 22360, 22361, 22362, 22363, 22364, 22365, 22366, 22367, 22368, 22369, 22370, 22371, 22372, 22373, 22374, 22375, 22376, 22377, 22378, 22379, 22380, 22381, 22382, 22383, 22384, 22385, 22386, 22387, 22388, 22389, 22390, 22391, 22392, 22393, 22394, 22395, 22396, 22397, 22398, 22399, 22400, 22401, 22402, 22403, 22404, 22405, 22406, 22407, 22408, 22409, 22410, 22411, 22412, 22413, 22414, 22415, 22416, 22417, 22418, 22419, 22420, 22421, 22422, 22423, 22424, 22425, 22426, 22427, 22428, 22429, 22430, 22431, 22432, 22433, 22434, 22435, 22436, 22437, 22438, 22439, 22440, 22441, 22442, 22443, 22444, 22445, 22446, 22447, 22448, 22449, 22450, 22451, 22452, 22453, 22454, 22455, 22456, 22457, 22458, 22459, 22460, 22461, 22462, 22463, 22464, 22465, 22466, 22467, 22468, 22469, 22470, 22471, 22472, 22473, 22474, 22475, 22476, 22477, 22478, 22479, 22480, 22481, 22482, 22483, 22484, 22485, 22486, 22487, 22488, 22489, 22490, 22491, 22492, 22493, 22494, 22495, 22496, 22497, 22498, 22499, 22500, 22501, 22502, 22503, 22504, 22505, 22506, 22507, 22508, 22509, 22510, 22511, 22512, 22513, 22514, 22515, 22516, 22517, 22518, 22519, 22520, 22521, 22522, 22523, 22524, 22525, 22526, 22527, 22528, 22529, 22530, 22531, 22532, 22533, 22534, 22535, 22536, 22537, 22538, 22539, 22540, 22541, 22542, 22543, 22544, 22545, 22546, 22547, 22548, 22549, 22550, 22551, 22552, 22553, 22554, 22555, 22556, 22557,

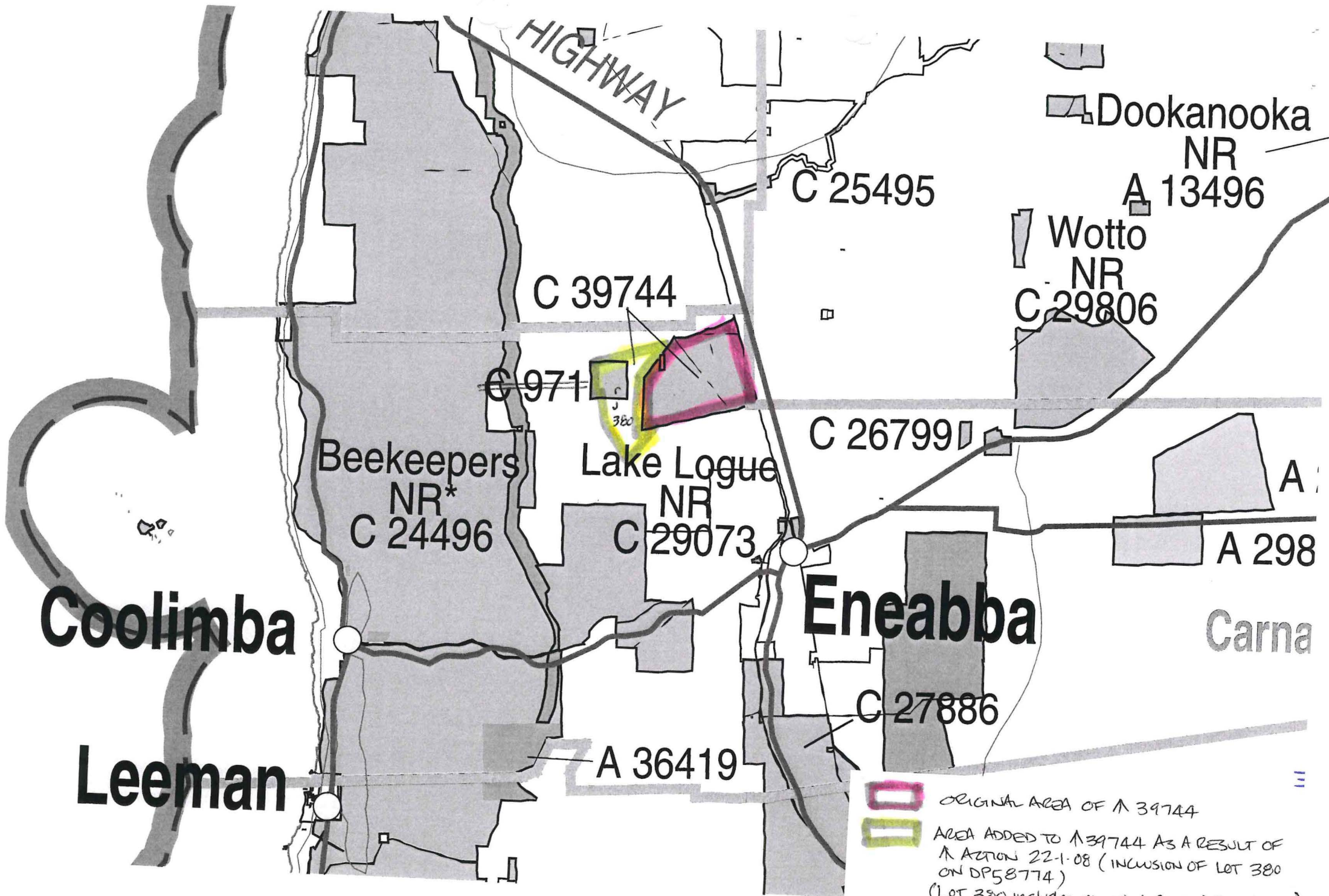
**LEGEND**

- REGION BOUNDARY
- DISTRICT BOUNDARY
- REGION HQ
- DISTRICT HQ



**DEPARTMENT OF ENVIRONMENT AND CONSERVATION  
REGION AND DISTRICT BOUNDARIES**

JULY 2007



Coolimba

Leeman

Beekeepers  
NR\*  
C 24496

Lake Logue  
NR  
C 29073

Eneabba

Carna

HIGHWAY

C 25495

C 39744

C 971

C 26799

Wotto  
NR  
C 29806



A 13496

A

A 298

C 27886

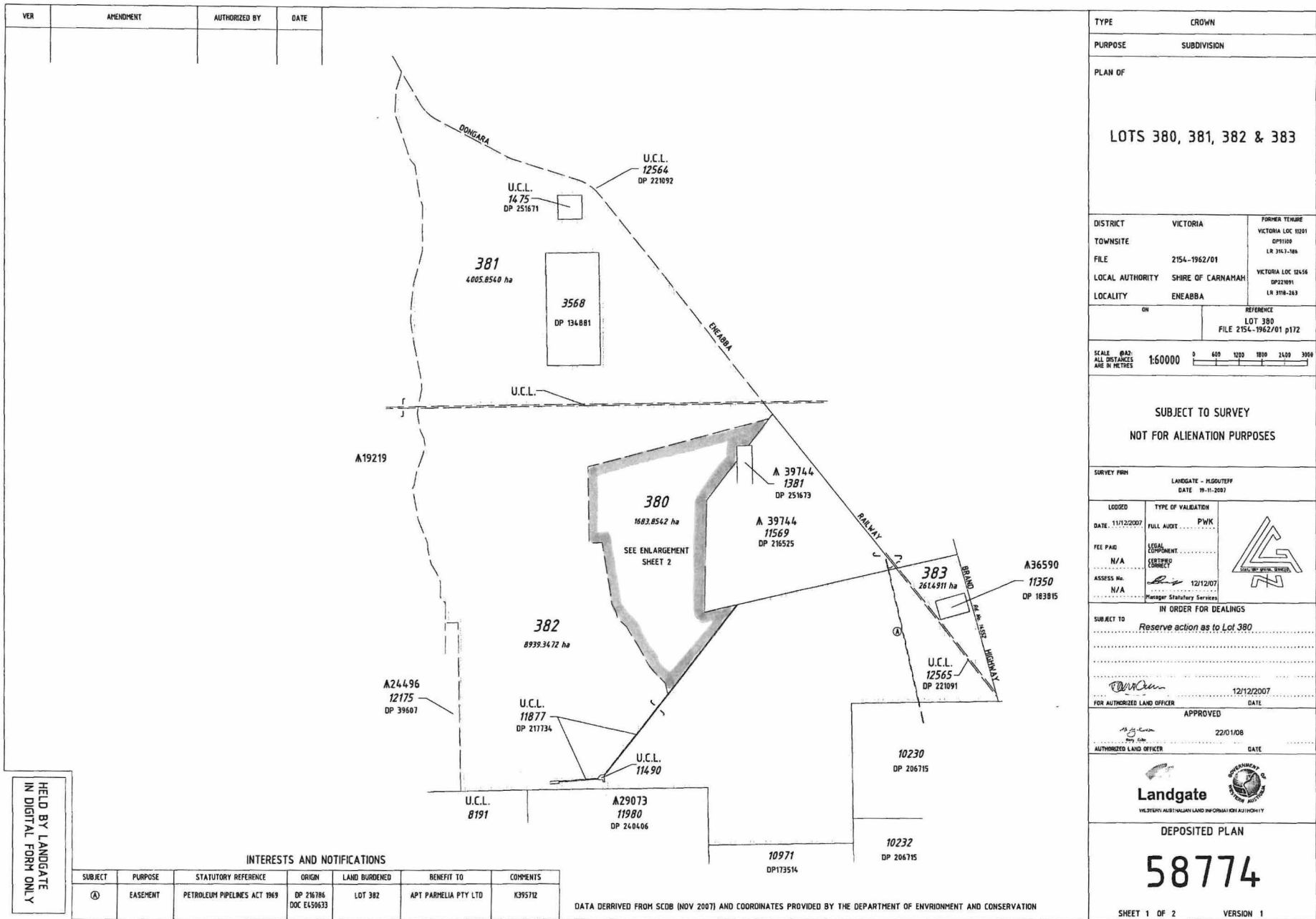
A 36419

 ORIGINAL AREA OF A 39744  
 AREA ADDED TO A 39744 AS A RESULT OF  
 A ACTION 22-1-08 (INCLUSION OF LOT 380  
 ON DP58774)  
 (LOT 380 includes cancelled Cons of Flora A 971)

PART P.A. 11 AND 12 WATER & WASTE MA. ACTION BY DP 58774



LANDGATE COPY OF ORIGINAL NOT TO SCALE Thu May 1 11:37:19 2008 JOB 30290090

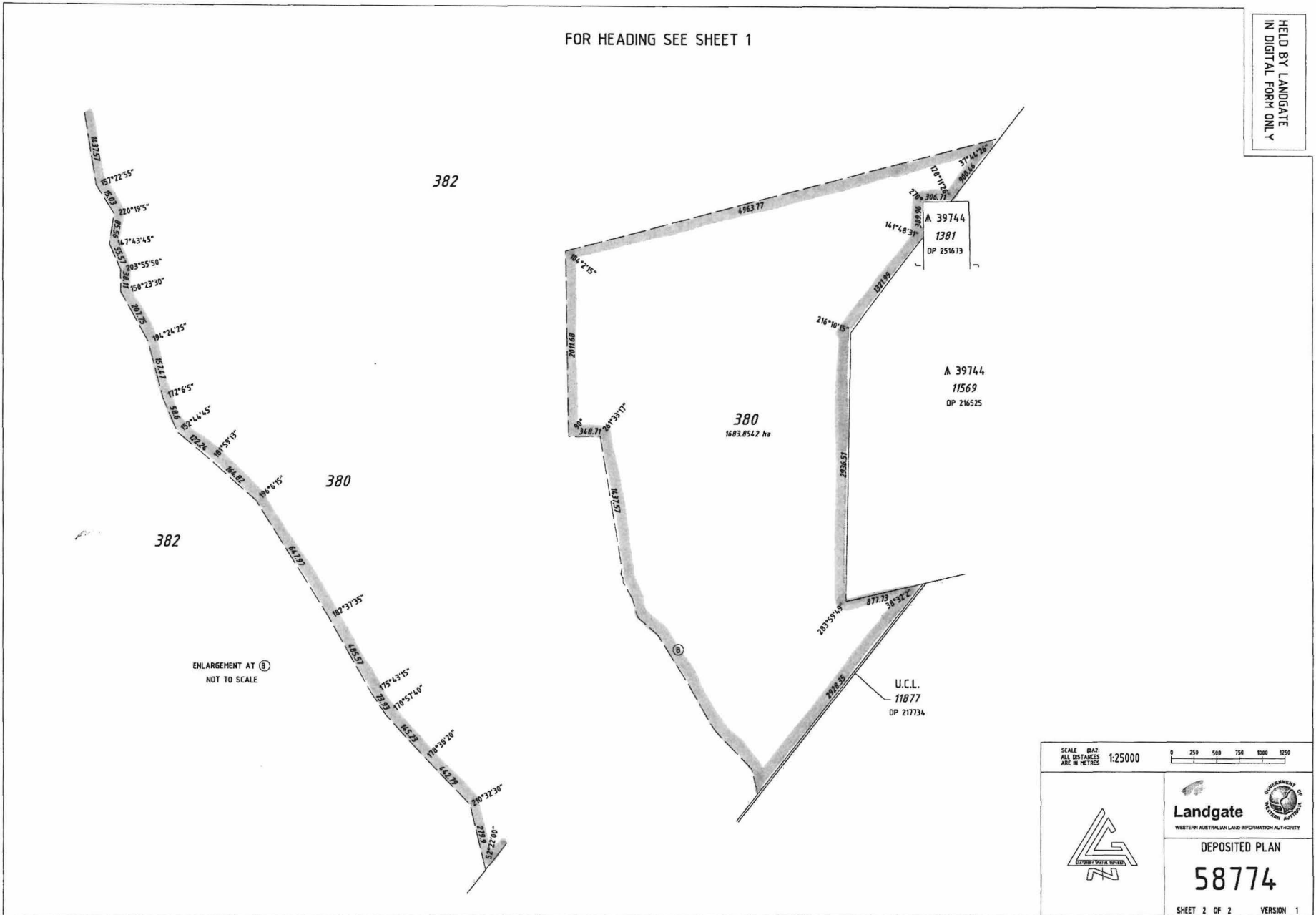


TYPE		CROWN	
PURPOSE		SUBDIVISION	
PLAN OF			
LOTS 380, 381, 382 & 383			
DISTRICT	VICTORIA	FORMER TENURE	VICTORIA LOC 11201
TOWNSITE			DP11100 LR 3167-18A
FILE	2154-1962/01		VICTORIA LOC 12456
LOCAL AUTHORITY	SHIRE OF CARNAMAH		DP220991
LOCALITY	ENEABBA		LR 3178-243
ON		REFERENCE	LOT 380
			FILE 2154-1962/01 p172
SCALE	Ⓐ: 1:60000	Ⓑ: 0 600 1200 1800 2400 3000	
SUBJECT TO SURVEY NOT FOR ALIENATION PURPOSES			
SURVEY FIRM			
LANDGATE - HIGGUTEFF			
DATE 19-11-2007			
LODGED	DATE	TYPE OF VALIDATION	
	11/12/2007	FULL AUDIT	PWK
FEE PAID	N/A	LEGAL COMPONENT	
		CERTIFIED CORRECT	
ASSESS No.	N/A	12/12/07	
		Manager Statutory Services	
IN ORDER FOR DEALINGS			
SUBJECT TO			
Reserve action as to Lot 380			
			DATE
			12/12/2007
FOR AUTHORIZED LAND OFFICER			
APPROVED			
			DATE
			22/01/08
AUTHORIZED LAND OFFICER			
 <b>Landgate</b> <small>VICTORY AUSTRALIAN LAND INFORMATION AUTHORITY</small>			
DEPOSITED PLAN			
58774			
SHEET 1 OF 2      VERSION 1			

HELD BY LANDGATE  
IN DIGITAL FORM ONLY

HELD BY LANDGATE  
IN DIGITAL FORM ONLY

FOR HEADING SEE SHEET 1



LANDGATE COPY OF ORIGINAL NOT TO SCALE Thu May 1 11:37:19 2008 JOB 30290090

SCALE 1:25000  
 ALL DISTANCES ARE IN METRES

0 250 500 750 1000 1250

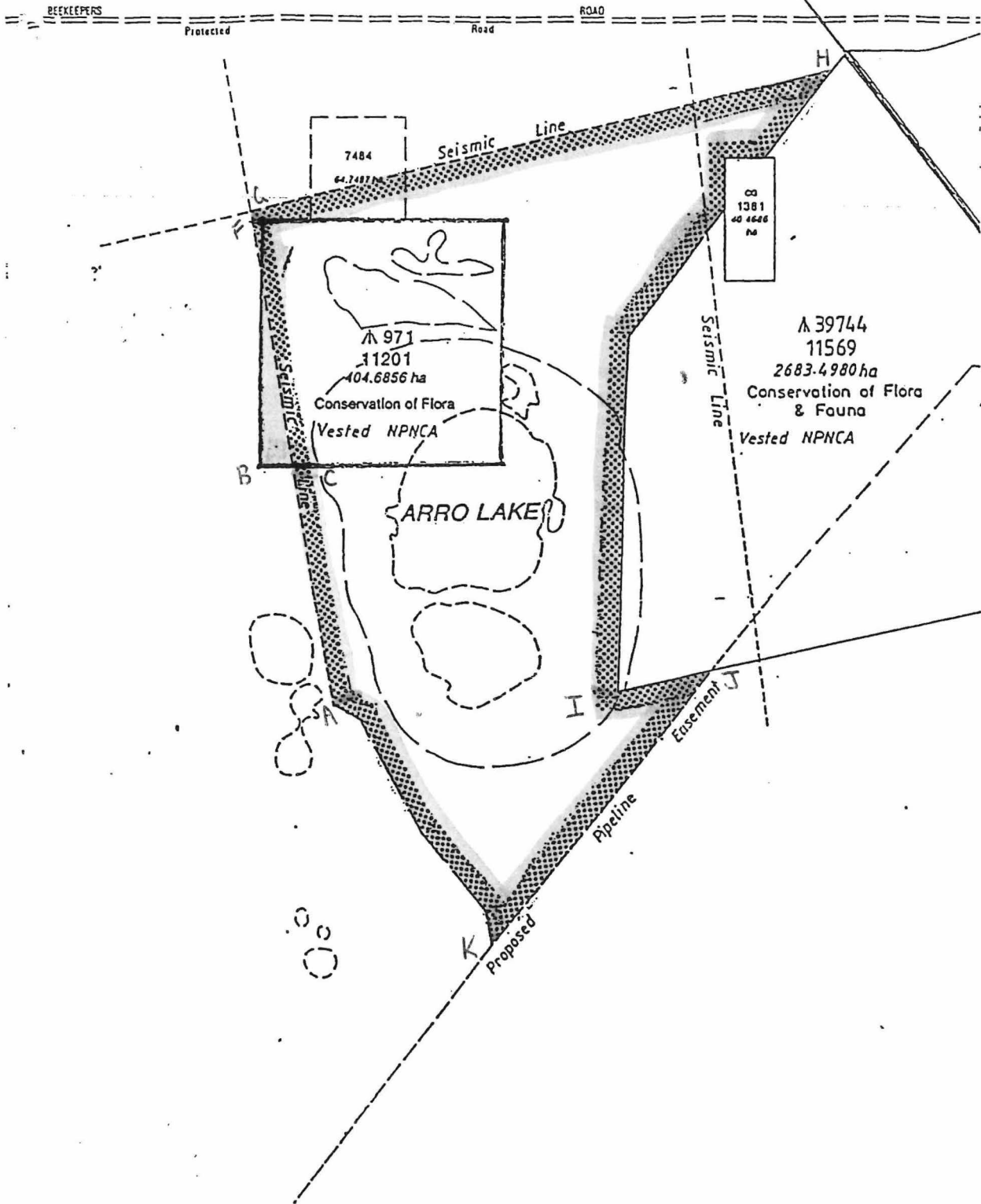
**Landgate**  
 WESTERN AUSTRALIAN LAND INFORMATION AUTHORITY

DEPOSITED PLAN  
**58774**

SHEET 2 OF 2 VERSION 1

# ATTACHMENT I

29  
93



## LEGEND

BOUNDARY OF A971  
 PROPOSED NEW BOUNDARY OF A971

SCALE 1:50000

ON PLANS  
 BEHARRA & Pt. CLIFF (1938-IV & Pt. 1838-I)  
 BEAGLE ISLAND & LOGUE (1838-II & 1938-III)

10215

C.G.

3291 . 2 . 27

G.G. 10/4/87  
16.2784 ha  
A 25160  
10507  
Forest Purp

THREE

NB. Position of A doubtful.  
Refer to OP. 16525 for future  
input to computer.

10218

C.G.

3182 . 0 . 5

Road

C.G.  
1381  
Old Well

Arro W.

A 39744  
11569

Cons. Flora & Fauna  
2683.4980 ha.

91174

Proposed petroleum  
operations to be referred  
to C.A.L.M. for appropriate  
conditions.  
f. 023376 F3102

980  
265/56

C.M.L.  
70/720

C.M.L.  
70/722

C.M.L.  
70/722

384/76

Arro W.  
Flat

lora.

C.G.

10219

3748 . 0 . 7

CHAIN

10220

P1409

4123 . 2 .

10230

P1414

3291 . 0 . 31

94180 A.3.

Scale 1:63360

P1396

10232

10221

P1413

3231 . 2 . 32

10971  
474.3.5

ENEABBA 353  
1625

10233

P1410

3262 . 1 . 8

2795 . 2 . 1

CREEK

102314  
289.234  
A 26001  
Cons. of  
Flora &  
Campine

1121/76

ENEABBA

TOWNSI

See  
Plan  
Enlarged


A 29073  
10985

ab 8173 ac.

Cons<sup>n</sup> of Flora & Fauna



Class of holding	Name of Grantee or Lessee	N <sup>o</sup>	Acres	District or County	Original Plan N <sup>o</sup>	Diagram N <sup>o</sup>
Loc <sup>al</sup>	F. Pearce	1381	100	Victoria		100



REFERENCE TO CORNERS					
Corner	Bearing	Dist. in Links	N <sup>o</sup> & Mark on Tree	Desc <sup>n</sup> of Tree	Dist. in Links
A					
B					
C					
D					
E					
F					
G					
H					
I					
J					
K					
L					
M					
N					

Azimuth Observed from 773  
 Date of Survey August 1889  
 Field Book: N<sup>o</sup> 6 Page 60  
 Scale 6 Chains to an Inch  
*A. J. Wells*  
 Surveyor.

Examined & Passed *M. Brookings* On Standard Plan 1659 4. 2. 20 Registered *J. D. A.*  
 Inspecting Surveyor.

Dept of Land Administration  
 10 177604

DP251673 47/87

