

RESERVE ACTION SHEET: CONSERVATION RESERVE

RESERVE NO: 39819 *Ref: 010633F4301*

REASON FOR ACTION: *Area increased by 210.4 ha to 1755.4 ha due to addition of areas from cancelled Reserves 39840, 39841 & 39842. Change in purpose from "Conservation and the agreement defined in sect 2 of the Alumina Refinery Agreement Act 1961" to "Conservation Park on the agreement defined in section 2 of the Alumina Refinery Agreement Act 1961". G.C. Date: 29 January 1993.*

OFFICER	ACTION	ACTION DATE
1. Lands Clerk <i>MRR</i>	Fill in above details	<i>MRR 18.7.93</i>
2. Reserves Clerk <i>BB</i> <i>- to notes</i>	Attach copies of gazettal notices to file (folios: <i>3.1.3...</i>) Enter relevant details on file cover.	<i>14/7/93</i>
3. Officer In Charge Records Index Officer <i>Messing 15/7/93</i>	For new reserves: Index Reserves name: Index Reserves number:	
4. Senior Drafts person Legal mapping <i>Lyane 19.7.93</i>	Amend Litho. <input checked="" type="checkbox"/> Attach copy of litho to file (mark litho name/number) <i>35A</i>	<i>GLH 19.7.93</i>
5. Lands Clerk	Send copies of gazettal notices (or Lands Department memo) and map to: Clerk Woodvale _____ Regional Manager _____ OIC Inventory _____ Kelmscott/Bunbury _____ District Manager _____ District Wildlife Officer _____ Note: Information sent must include: (a) Dept file No. (b) Litho no./name	
6. Senior Clerk Reserves	To Note	
7. Manager Land Admin	To Note	
8. Director Nature Conservation/National parks	To Note	

CLERK, WOODVALE - F.Y.F.

Gazettal 29/1/93 PVA

RESERVE ACTION SHEET: CONSERVATION RESERVE

RESERVE NO: 39820, 39822, 39823,

REASON FOR ACTION: Change in purpose from "Conservation and the agreement defined in Section 2 of the Alumina Refinery Agreement Act 1961" to "Conservation Park and the agreement defined in Section 2 of the Alumina Refinery Agreement Act 1961". G.G. date: 29 January 1993.

OFFICER	ACTION	ACTION DATE
1. Lands Clerk MRR	Fill in above details	MRR 14.7.93.
2. Reserves Clerk - to note.	Attach copies of gazettal notices to file (folios: 31.1,....) Enter relevant details on file cover.	
3. Officer In Charge Records Index Officer	For new reserves: Index Reserves name: Index Reserves number:	
4. Senior Drafts person Legal mapping <i>Shane 19.7.93</i>	Amend Litho. ✓ Attach copy of litho to file ³⁵⁶ (mark litho name/number) ₃₅₈	GLH 19.7.93
5. Lands Clerk	Send copies of gazettal notices (or Lands Department memo) and map to: Clerk Woodvale _____ Regional Manager _____ OIC Inventory _____ Kelmscott/Bunbury _____ District Manager _____ District Wildlife Officer _____ Note: Information sent must include: (a) Dept file No. (b) Litho no./name	
6. Senior Clerk Reserves	To Note	
7. Manager Land Admin	To Note	
8. Director Nature Conservation/National parks	To Note	

RESERVE ACTION SHEET: CONSERVATION RESERVE


RESERVE NO: 39840, 39841, 39842,

REASON FOR ACTION: cancellation of reserves and the addition of their areas to adjoining reserve 39819.

G. G. date: 29 January 1993.

OFFICER	ACTION	ACTION DATE
1. Lands Clerk <i>MRR</i>	Fill in above details	<i>MRR 17.7.93.</i>
2. Reserves Clerk - to note.	Attach copies of gazettal notices to file (folios: <i>.315</i>) Enter relevant details on file cover.	
3. Officer In Charge Records Index Officer	For new reserves: Index Reserves name: Index Reserves number:	
4. Senior Drafts person Legal mapping <i>19.7.93</i>	Amend Litho. ✓ Attach copy of litho to file (mark litho name/number) <i>N/A</i>	<i>GM 19.7.93.</i>
5. Lands Clerk	Send copies of gazettal notices (or Lands Department memo) and map to: Clerk Woodvale _____ Regional Manager _____ OIC Inventory _____ Kelmscott/Bunbury _____ District Manager _____ District Wildlife Officer _____ Note: Information sent must include: (a) Dept file No. (b) Litho no./name	
6. Senior Clerk Reserves	To Note	
7. Manager Land Admin	To Note	
8. Director Nature Conservation/National parks	To Note	

9. (ii) Class "A" Reserve 36996 "National Park and Water" is amended to comprise Nelson Locations:—
- | | | | | | | | | |
|---------|------|------|------|----------|-------|-------|-------|-------|
| 3706 | 6968 | 7673 | 7840 | 7860 | 12903 | 12940 | 13390 | 13410 |
| 4418 | 7202 | 7674 | 7841 | 7861 | 12916 | 12941 | 13391 | 13411 |
| 5222 | 7203 | 7675 | 7842 | 7862 | 12917 | 12942 | 13392 | 13412 |
| 5223 | 7562 | 7676 | 7843 | 7863 | 12918 | 12953 | 13393 | 13413 |
| 5224 | 7594 | 7678 | 7844 | 7864 | 12919 | 13057 | 13394 | 13414 |
| 5225 | 7612 | 7679 | 7845 | 7898 | 12920 | 13058 | 13395 | 13415 |
| 5239 | 7636 | 7680 | 7846 | 7899 | 12921 | 13078 | 13396 | 13416 |
| 5600 | 7640 | 7681 | 7847 | 8288 | 12922 | 13286 | 13397 | 13417 |
| 5602 | 7645 | 7682 | 7848 | pt 8730 | 12923 | 13287 | 13398 | 13418 |
| 5603 | 7646 | 7683 | 7849 | 9277 | 12924 | 13303 | 13399 | 13420 |
| pt 5616 | 7649 | 7760 | 7850 | 9957 | 12925 | 13318 | 13400 | 13421 |
| 5617 | 7658 | 7831 | 7851 | 11100 | 12928 | 13344 | 13401 | 13422 |
| 6950 | 7659 | 7832 | 7852 | pt 12270 | 12929 | 13382 | 13402 | 13423 |
| 6951 | 7660 | 7833 | 7853 | 12730 | 12930 | 13383 | 13403 | 13424 |
| | | | | 12731 | | | | |
| 6955 | 7661 | 7834 | 7854 | 12873 | 12932 | 13384 | 13404 | 13425 |
| 6962 | 7662 | 7835 | 7855 | 12887 | 12933 | 13385 | 13405 | 13426 |
| 6964 | 7669 | 7836 | 7856 | 12891 | 12934 | 13386 | 13406 | 13427 |
| 6965 | 7670 | 7837 | 7857 | 12896 | 12936 | 13387 | 13407 | 13428 |
| 6966 | 7671 | 7838 | 7858 | 12901 | 12937 | 13388 | 13408 | |
| 6967 | 7672 | 7839 | 7859 | 12902 | 12939 | 13389 | 13409 | |
- on Reserve Plan 367 Sheets 1 to 5, Miscellaneous Plan 1662, Reserve Plan 270 and Reserve Diagram 871 with an area of 114 566.5135 hectares. Public Plans: Wainbup NW, SW, NE, SE 1:25 000, Deep River SW and NW 1:25 000, Meerup NE, NW, SE & pt SW 1:25 000, Northcliffe SW, SE 1:25 000, Gardiner River NW, NE and portion SE 1:25 000, Pike NE 1:25 000, Lake Jasper NW, NE, SE and SW 1:25 000, Charnwood SW 1:25 000, Saddle Island NW and pt Chatham NE 1:25 000. File 604/78.
10. Class "A" Reserve 15197 "Protection of Flora" is amended to comprise Williams Location 15742 on Plan 16561 with an area of 56.7859 hectares and its purpose changed to "Conservation of Flora and Fauna". Reserve 15197 is automatically vested in the National Parks and Nature Conservation Authority pursuant to the CALM Act 1984. Public Plan: Mugerugging SE 1:25 000. File: 8553/13.
11. Class "A" Reserve 35637 "National Park" is amended to comprise Marmion Locations 21, 22, 23, 24, 25 and 58 on Reserve Plan 338 with an area of 60, 396.5568 hectares. Public Plans: Menzies, Kalgoorlie, Edjudina and Kuralpi 1:250 000. File: 1905/76.
12. Class "A" Reserve 7537 (Swan Location 10159 and Swan View Sub Lots 68, 69, 70) is amended to include Sub Lot 135 on Diagram 90374 and Location 11664 on Plan 17947 with its area being increased to 2 676.8107 hectares. Public Plans: Mundaring NW 1:25 000, Perth (2) BG34 25.31, 26.30, 26.31, 25.33, 25.34, 25.35, 25.36, 25.37, Perth (10) BG34 6.7. File: 13479/98V7.
13. Class "A" Reserve 25113 (Kent Locations 788, 789, 790, 791, 792, 793, 794, 952, 986, 2112 and Roe Location 3102) "Conservation of Fauna" is amended to include Kent Location 2126 on Miscellaneous Diagram 240 with its area being increased to 107 812.0866 hectares and its purpose is changed to "Conservation of Flora and Fauna". Public Plan: Cameron Creek 1:50 000. File: 5856/52V2.
14. Class "A" Reserve 17705 "Recreation and Stopping Place" is amended to comprise Kojonup Location 9299 on Diagram 90415 in lieu of Locations 7676 and 8979 with its area being increased to 4.4818 hectares. Public Plan: Warrenup NW 1:25 000. File: 4860/20.
15. Class "A" Reserve 16040 "Conservation of Flora and Fauna" is amended to comprise Cowcowing Agricultural Area Lot 302 on Reserve Diagram 945 in lieu of Lots 268 and 131 with its area being reduced to 249.4245 hectares. Public Plan: Koorda SE 1:25 000. File: 2229/15.
16. Class "A" Reserve 32549 (Roe Locations 1229, 2976, 3046, 3072), "Conservation of Flora and Fauna" is amended to include that portion now comprised in Roe Location 3114 on Diagram 90067 with its area being decreased to 3 604.7211 hectares. Public Plan: Eclipse Lake 1:50 000. File: 900/70.
17. The purposes of Class "A" Reserves 39820 (Murray Location 1829) 39822 (Murray Locations 556 to 560 inclusive, 567, 568, 569, 744 to 749 inclusive, 787, 792, 1831 and Wellington Locations 1548 to 1552 inclusive, 2623, 2632, 5504, 5505 and part 4092) and 39823 (Murray Locations 674, 1597 and 1830) are changed to "Conservation Park and the agreement defined in Section 2 of the Alumina Refinery Agreement Act 1961". Public Plans: Nanga NW, SW, NE, 1:25 000, Nalyerin NW and Marradon SW 1:25 000. Files: 452/987, 454/987 and 455/987.
18. (I) Class "A" Reserves 39840 (Murray Location 1825) "Conservation", 39841 (Murray Location 1826) "Conservation", and 39842 (Murray Location 1824) "Conservation" are cancelled.




*File 26543
Land Class
No MRK
for the
Numbers
by Lane Pool
file*

(II) Class "A" Reserve 39819 (Murray Locations 262, 654, 1828 and part 620) is amended to include Murray Locations 1824, 1825 and 1826 with its area being increased to 1 755.4361 hectares and its purpose changed to "Conservation Park and the agreement defined in Section 2 of the Alumina Refinery Agreement Act 1961". Public Plans: Hamel NE, Nanga NW, Pinjarra SE and Dwellingup SW 1:25 000. Files: 499/987, 500/987, 501/987 and 451/987.

Lami Post

19. Class "A" Reserve 25798 (Nelson Locations 12624 and 12686) "Conservation of Flora and Fauna" is amended to include Location 12741 on Plan 8988 with its area being increased to 3 295.9770 hectares. Public Plans: Lake Muir SE and NE. File: 1153/959.
20. Class "A" Reserve 4813 "Recreation" is amended to comprise Swan Location 11241 on Plan 17553 in lieu of Cockburn Sound Locations 679, 1717 and 2581 with its area being decreased to 57.5000 hectares. Public Plan: Perth 2 000 9.17, 9.18. File: 7924/00V5.
21. Class "A" Reserve 17158 (Victoria Location 6894) "Racecourse" is cancelled. Public Plans: Mullewa, Mungo, Nangerwaller 1:50 000, Indarra NE 1:25 000. File: 1478/72.
22. The purpose of Class "A" Reserve 21140 (Wongoondy Estate Lot 31) is changed from "Resting and Watering Place, Stock Route and Common for Travellers and Stock" to "Conservation of Flora and Fauna" Reserve 21140 is automatically vested in the National Parks and Nature Conservation Authority pursuant to the CALM Act 1984. Public Plan: Wongoondy SE 1:25 000. File: 1835/33.
23. Class "A" Reserve 20835 "Conservation of Flora and Fauna" is amended to comprise Williams Location 13476 on Diagram 90105 with its area being decreased to 158.4594 hectares. Public Plan: Muggerrugging SE, SW 1:25 000. File: 1642/962.
24. Class "A" Reserve 24581 "Sanctuary for Fauna" is amended to comprise Swan Location 11607 on Plan 17933 in lieu of Location 6038 with its area being increased to 129.1345 hectares and its purpose changed to "Conservation of Flora and Fauna". Public Plan: Swan 10 000 1.4, 2.4. File: 4061/99, 1863/02.
25. Class "A" Reserve 25746 (Swan Location 9959) "Cemetery" is amended to include Location 11401 on Plan 17785 with its area being increased to 116.6658 hectares. Public Plan: Swan (2) 8.02. File: 4350/52.
26. Class "A" Reserve 30668 (Williams Location 15778) "Conservation of Flora and Fauna" is amended to include Location 12710 on Diagram 47167 with its area being increased to 82.5235 hectares. Public Plan: Hillman NE 1:25 000. File: 754/70.
27. Class "A" Reserve 11710 "National Park" is amended to include Wellington Location 5578 on Plan 17593 and exclude the areas bordered green on Plan 17593 with its area being decreased to 10 424.6270 hectares. Public Plan: Lake Clifton SE 1:25 000. File: 3162/52.
28. (I) Class "A" Reserve 24944 (Jilbadji Location 752) "Conservation of Flora and Fauna" is cancelled.
- (II) Class "A" Reserve 20262 "Conservation of Flora and Fauna" is amended to comprise Jilbadji Location 1013 on Diagram 90149 in lieu of Locations 478 and 745 with an area of 1 438.0032 hectares. Public Plans: Moorine Rock and Moltthomy 1:50 000. Files: 3627/29, 2526/57.

A. A. SKINNER, Chief Executive.



LA402

LOCAL GOVERNMENT ACT 1960
DECLARATION OF CLOSURE OF STREETS
 Made by the Minister for Lands under Section 288A

At the request of the local government nominated, the street described in the Notice is now declared to be closed.

Notice

Shire of Dundas (DOLA File 2480/1935, Document No. F91857, Closure No. D758).

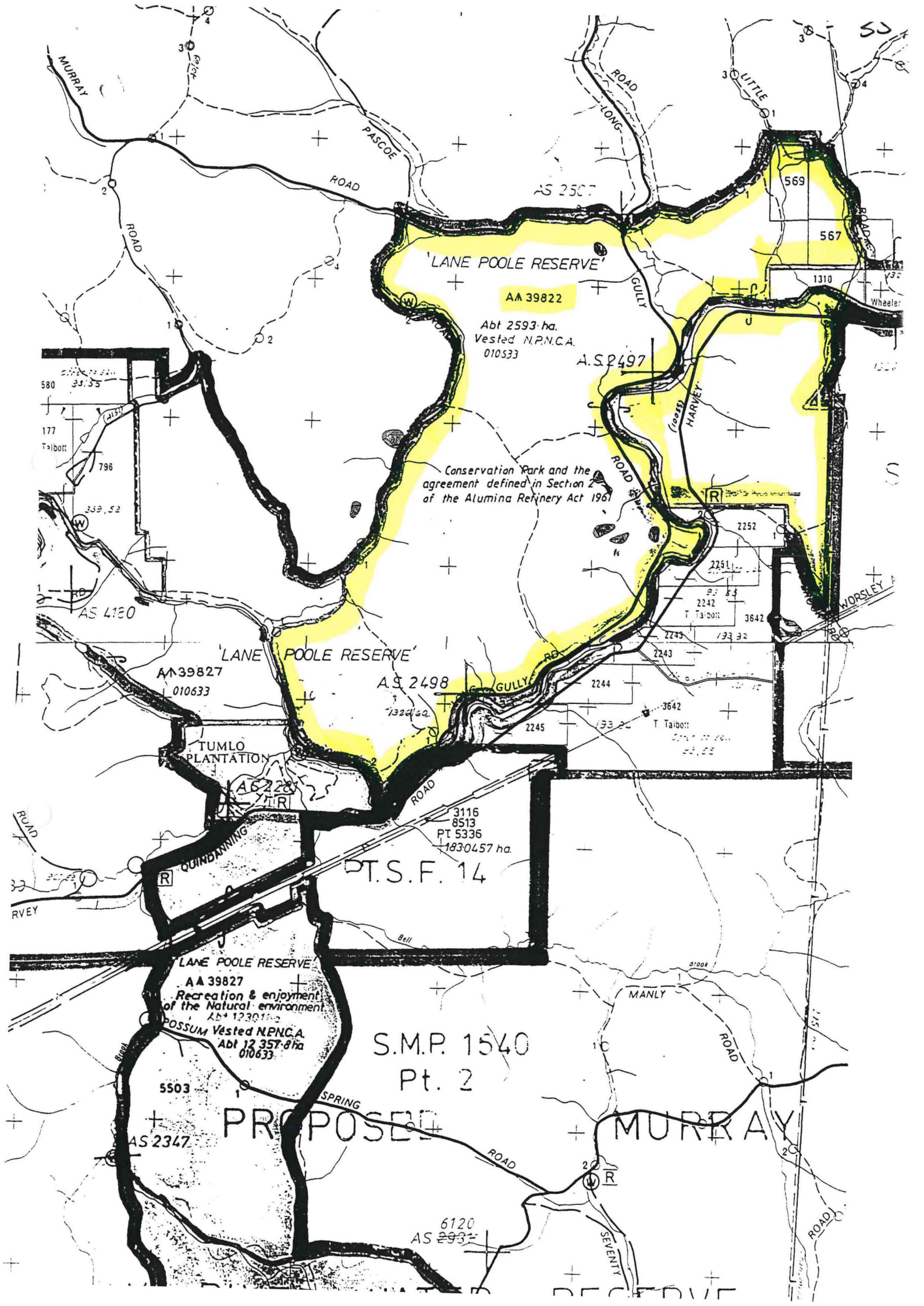
All that portion of Right-of-Way shown coloured green at page 7 of the Road Closure and Disposal Document F91857.

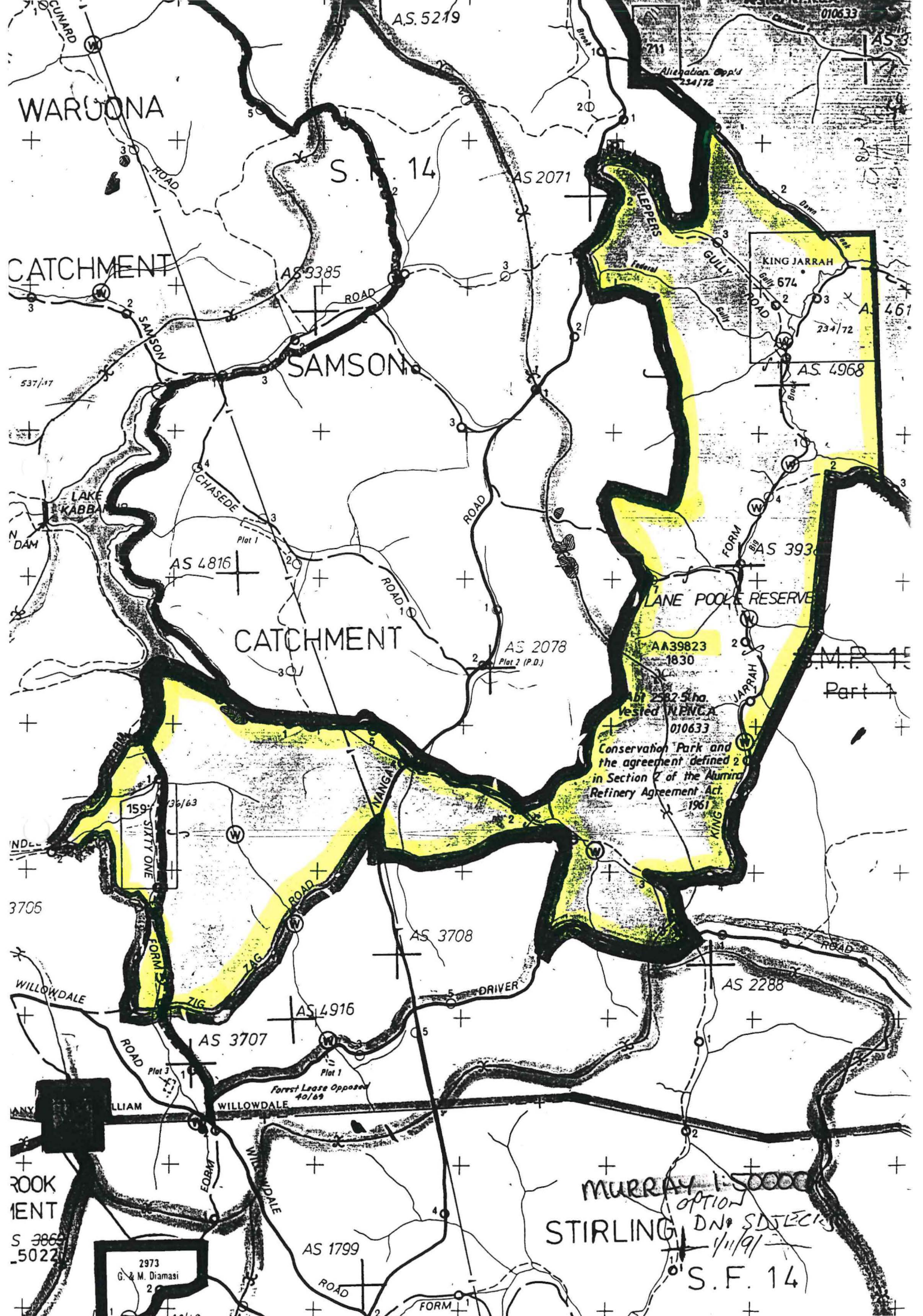
Public Plan: CG33 (2) 9.37.

A. A. SKINNER, Chief Executive,
 Department of Land Administration.

1/2/93
26.5.93
Lamb Clerk

MR





WARUONA

CATCHMENT

SAMSON

CATCHMENT

LANE POOLE RESERVE

KING JARRAH

ROOK

MENT

MURRAY I. STODD

STIRLING

S.F. 14

S 3862
5022

2973
G. & M. Diamasi
20

OPTION
D.N. SUBJECTS
1/11/91

AS 1799

FORM

AS 2288

AS 3708

AS 3707

AS 4916

WILLOWDALE

WILLOWDALE

NDL

3705

159
SIXTY ONE

36/63

AS 4816

LAKE KABBA

537/17

ROAD

ROAD

CUNARD

AS 5219

AS 2071

AS 3385

010633

AS 3

711
Alihaban Opp'd
234/72

Plot 674

234/72

AS 461

AS 4968

AS 393

AA39823
1830

Abt 2582 Shd
Vested WENCA

010633

Conservation Park and
the agreement defined 20

in Section 2 of the Mining
Refinery Agreement Act

1961

1:5 M.P.

Part 1

ROAD

ROAD

ROAD

ROAD

ROAD

ROAD

ROAD

ROAD

ROAD

ROAD

ROAD

ROAD

ROAD

ROAD

ROAD

ROAD

ROAD

ROAD

ROAD

ROAD

ROAD

ROAD

ROAD

ROAD

ROAD