RESERVE GAZETTAL ACTION SHEET
FOR REGIONS AND DISTRICTS

LANDS CLERK: Attach a copy of a map and forward to the following:

1. REGIONAL MANAGER:
   CENTRAL FOREST, MIDWEST, GOLDFIELDS, KIMBERLEY, SWAN REGION
   PILBARA, SOUTH COAST, SOUTHERN FOREST, WHEATBELT
2. DISTRICT MANAGER: —
3. DISTRICT WILDLIFE OFFICER: Kununurra
4. CLERK WOODVALE
5. O.I.C. INVENTORY BUNBURY/KELMSCOTT/MANJIMUP

REASON FOR GAZETTAL:

naming of Purnululu National Park

RESERVE NUMBER: 39897

CALM FILE NUMBER: 026180F 3201

NAME OF RESERVE: Purnululu National Park

PURPOSE: National Park

CLASS: 'A'

AREA: 208 723 ha

VESTING: NPNCA

DATE OF CURRENT GAZETTAL: 22.1.93

MAP REFERENCE: DIXON RANGE 1:250,000

SHIRE: HALLS CREEK

LANDS CLERK
~~09 367 0221~~
~~09 334 0221~~
09 3340430

18.5.93.
DATE

* Gazetted 22/1/93 [illegible]

014357F3201

516

DEPARTMENT OF LAND ADMINISTRATION

Cathedral Avenue,
Perth,
Western Australia 6000

Your Ref.

Our Ref. 2027/985 CS:JS

Telephone Enquiries 323 1278

Department of Conservation and Land Management
10 MAR 1987
COMO, W.A.

Executive Director
Department of Conservation
and Land Management

Barry Le
Frank Woodvale

F.Y.I.

LUMAN LOCATION 38

I advise for your information that Executive Council has:-

1. approved of the amendment of Reserve No. 28538 (Luman Location 10 and Bulara Locations 15 and 18) "Regeneration of Eroded Areas in the Ord River Catchment Area" to exclude those portions now comprised in Luman Locations 38, 39, 41 and 43 and of its area being reduced accordingly.

2. approved of:-

   (a) Luman Location 39 being set apart as Reserve No. 39897 for the purpose of "National Park". (Land Administration File 2027/985).

   (b) Luman Location 38 being set apart as Reserve No. 39898 for the purpose of "Conservation". (Land Administration File 2027/985).

3. issued an Order in Council directing that Reserve No. 39898 (Luman Location 38) shall vest in and be held by the National Parks and Nature Conservation Authority in trust for the purpose of "Conservation".

Notice to this effect was published in the Government Gazette of March 6, 1987 and I enclose a print showing the said amendment and the relative Vesting Order.

FOLIO DESCRIPTION
Folio No. 516
File No. 014357F3201
Expec. Comp.

R W Mickle
DIRECTOR,
A/ LAND OPERATIONS DIVISION

March 6, 1987

12.3.87.
D.D.C. Received
20/3/87
3/ Mr Briggs p 515
3/ Mr Hampton p.510.

done ms. 26.7.88

Subregulation S.01.001 repealed

16. Subregulation S.01.001 of the principal regulations is repealed.

Subregulation S.01.002 amended

17. Subregulation S.01.002 of the principal regulations is amended—

(a) by deleting paragraphs (a) and (b); and

(b) in paragraph (c) by deleting "the germs of disease" and substituting the following—
" micro-organisms ".

Subregulation S.01.003 amended

18. Subregulation S.01.003 of the principal regulations is amended—

(a) by repealing paragraphs (a) and (b); and

(b) in paragraph (c) by deleting "germs" and substituting the following—
" micro-organisms ".

Subregulation S.01.004 repealed

19. Subregulation S.01.004 of the principal regulations is repealed.

Regulation Y.01 repealed

20. Regulation Y.01 of the principal regulations is repealed.

Subregulation Z.01.001 amended

21. Subregulation Z.01.001 of the principal regulations is amended—

(a) in paragraph (a) by deleting "food or" wherever it appears;

(b) in paragraph (b) by deleting "food,";

(c) in paragraph (c) by deleting "food," wherever it appears; and

(d) in paragraph (d) by deleting "food or" wherever it appears.

By His Excellency's Command,
L. E. SMITH,
Clerk of the Council.

LAND ACT 1933

Reserves

Department of Land Administration,
Perth, 6 March 1987.

THE Lieutenant Governor and Deputy of the Governor in Executive Council has been pleased to set apart as Public Reserves the lands described below for the purposes therein set forth.

File No. 3658/67.

PORT HEDLAND.—No. 39846 (Use and Requirements of the Government Employees Housing Authority), Lot Nos 5481, 5605, 5613, 5641, 5677 and 5682 (4 600 square metres). (Public Plan Port Hedland 1:2 000 26.34, 27.33 and 1:10 000 6.7 (Langley Gardens, Matheson Drive, Nicholls Retreat and Thompson Street).)

File No. 2027/985.

LUMAN.—No. 39897 (National Park), Location No. 39 (about 208 723 hectares). (Reserve Plan 276, Public Plan Dixon Range 1:250 000 (Ord River).)

File No. 2027/985.

LUMAN.—No. 39898 (Conservation), Location No. 38 (about 110 602 hectares). (Reserve Plan 275, Public Plan Dixon Range 1:250 000 (Ord River).)

File No. 696/987.

LUMAN.—No. 39899 (Trigonometrical Station), Location No. 42 (1.000 0 hectare). (Reserve Diagram 602, Public Plan Dixon Range 1:250 000 (Dixon Range in the Shire of Halls Creek).)

File No. 698/987.

LUMAN.—39901 (Trigonometrical Station), Location No. 43 (1.000 0 hectare). (Reserve Diagram 603, Public Plan Dixon Range 1:250 000 (Dixon Range in the Shire of Halls Creek).)

File No. 697/987.

LUMAN.—No. 39900 (Trigonometrical Station), Location No. 41 (1.000 0 hectare). (Reserve Diagram 604, Public Plan Dixon Range 1:250 000 (Dixon Range in the Shire of Halls Creek).)

N. J. SMYTH,
Executive Director.

Mr Briggs 20/3/87

AMENDMENT OF RESERVES

Department of Land Administration,
Perth, 6 March 1987.

File No. 1664/960V6.

THE Lieutenant Governor and Deputy of the Governor in Executive Council has been pleased to approve, under section 37 of the Land Act 1933 of the amendment of Reserve No. 28538 (Luman Location 10 and Bulara Locations 15 and 18) "Regeneration of Eroded Areas in the Ord River Catchment Area" to exclude those portions now comprised in Luman Locations 38, 39, 41, 42 and 43 as delineated and shown bordered red on Land Administration Reserve Plans 275, 276 and Reserve Diagrams 604, 602 and 603 respectively and of its area being reduced to about 578 291 hectares accordingly. (Plan Dixon Range 1:250 000 (Ord River).)

N. J. SMYTH,
Executive Director.

FORFEITURES

Department of Land Administration,
Perth, 6 March 1987.

THE following leases and licences together with all rights, title and interest therein have this day been forfeited to the Crown under the Land Act 1933 for the reasons stated.

Name; Lease or Licence; District; Reason; Corres. No.; Plan.

Beck B. W.; 338/17653; King Location 463; Non Payment of Instalments; 1284/77; Deception Range NE 1:25 000.

Eldridge C. R. H.; 338/17636; Boddington Lot 129; Non Payment of Instalments; 902/982; Boddington T/S.

George-Kennedy R. S. George-Kennedy H. C.; 338/17448; Coolgardie Lot 1109; Non Payment of Instalments; 2874/985; 9:12.

K. R. F. (Holdings) Pty Ltd; 3116/8719 (C.L. 81/1984); Karratha Lot 2531; Non Compliance with Conditions; 2584/980; 32:24 and 32:25.

McKiver P. A., McKiver F. J.; 345B/1403; Coolup Lot 81; Non Payment of Instalments; 1227/77; Coolup T/S.

N. J. SMYTH,
Executive Director.

026180F3201

DEPARTMENT OF CONSERVATION AND LAND MANAGEMENT
29 JAN 1993
COMO, W.A.

DOLA File 2149/958.

Reserve No. 25492 (Albany Lot 1111) "Government Requirements (Main Roads Department)".

Public Plan: BK26 (2) 10.06.

Local Authority—Town of Albany.

DOLA File 1720/977.

Reserve No. 34693 (Kalgoorlie Lot 1507) being changed from "Staff Housing (P.W.D.)" to "Use and Requirements of the Minister for Works".

Public Plan: CF37 (2) 29.36 Oberthur Street.

Local Authority—City of Kalgoorlie-Boulder.

DOLA File 1031/991.

Reserve No. 3882 (Broad Water Suburban Area Lot 24) being changed from "Youth Hostel" to "Recreation".

Public Plan: BF29 (2) 21.35 Bussell Highway.

Local Authority—Shire of Busselton.

DOLA File 4021/956.

Reserve No. 25495 (Victoria Locations 10466 and 10203) being changed from "Government Requirements" to "Conservation of Flora and Fauna".

Public Plan: Beharra and Pt Cliff, Arrowsmith (50) Skipper Road.

Local Authority—Shire of Irwin.

Reserve No. 25495 is automatically vested in the National Parks and Nature Conservation Authority pursuant to section 7 of CALM Act 1984.

DOLA File 1424/977V2.

Reserve No. 21629 (Dunsborough Lot 264 and Sussex Locations 947 and 4954) being changed from "Parklands" to "Conservation and Recreation".

Public Plan: BF30 (10) Pts. 2.1, 3.1 and (2) 10.01, 11.01 Sheens Road.

Local Authority—Shire of Busselton.

DOLA File 1319/964.

Reserve No. 34830 (Kalbarri Lots 176 and 177) being changed from "Emergency Services Centre" to "Fire Station Site".

Public Plan: BD46(2) 25.12 Glass Street.

Local Authority—Shire of Northampton.

A. A. SKINNER, Chief Executive.

LB101

NAMING OF RESERVE No. 39897

Department of Land Administration,
Perth.

File No. 2027/985.

It is hereby notified for general information that the name of Purnululu National Park has been applied to the land contained in Reserve No. 39897 being set apart for the purpose of "National Park" and located in the Shire of Halls Creek.

Public Plans: Dixon Range 1:250 000.

A. A. SKINNER, Chief Executive.

LB201

LAND ACT 1933
CANCELLATION OF RESERVES

DEPARTMENT OF CONSERVATION AND LAND MANAGEMENT
- 8 MAR 1993
COMO W.A.

Made by His Excellency the Governor under Section 37.

The following reserves have been cancelled.

DOLA File 2892/946.

Reserve No. 5381 (Kalgoorlie Lot R1202) "Public Utility".

Public Plan: CF37 (2) 29.36 Edgar Street.

Local Authority—City of Kalgoorlie-Boulder.

LA403

TRANSFER OF LAND ACT 1893

Application F27296.

Take notice that John Frederick Batten and Madeline June Batten, both of 151 Roe Street, Roebourne, have made application to be registered under the Act as proprietors of an estate in fee simple in possession in the land situated at Corner Wellard Street and Roe Street, Roebourne, being Roebourne Town Lot 25 containing 2 034 square metres.

Bounded on the east by part of the western boundary of Roe Street measuring 30.3 metres, on the south by part of the northern boundary of Wellard Street measuring 67.15 metres, on the west by the eastern boundary of Roebourne Town Lot 26 measuring 30.3 metres, on the north by the southern boundary of Roebourne Town Lot 27 measuring 67.15 metres.

All persons other than the applicants claiming any estate right title or interest in the above land and desiring to object to the application are required to lodge in this office on or before 19 March 1993 a caveat forbidding the land being brought under the operation of the Act.

D. L. MULCAHY, Registrar of Titles.

LB101

NAMING OF RESERVE No. 39898

Department of Land Administration, Perth.

File No. 2027/985

It is hereby notified for general information that the name of Purnululu Conservation Reserve has been applied to the land contained in Reserve No. 39898 being set apart for the purpose of "Conservation" and located in the Shire of Halls Creek.

Public Plans: Dixon Range 1:250 000.

A. A. SKINNER, Chief Executive.

LB401

LOCAL GOVERNMENT ACT 1960

DECLARATION OF PUBLIC STREETS

Orders of the Minister for Lands
Made under Section 288

At the request of the local government nominated, the land specified in the Notice is now declared to be absolutely dedicated as a public street.

Notice

Shire of Yalgoo (DOLA File 930/895V2)

Road No. 16019 (Museum Court) (Widening). All that portion of Yalgoo Lot 173 as delineated and coloured mid-brown on DOLA Crown Survey Diagram 90895.

Public Plan: Yalgoo Townsite.

A. A. SKINNER, Chief Executive,
Department of Land Administration.

LB601

NOTICE OF INTENTION TO GRANT A LEASE

It is hereby notified that it is intended to grant a Special Lease over De Witt Location 313 to BHP Petroleum Pty Ltd under section 116 of the Land Act for a term of 15 years for the purpose of Light Industry.

A. A. SKINNER, Executive Director.

035566F3201.

LA401

DEPARTMENT OF CONSERVATION AND LAND MANAGEMENT
- 8 FEB 1995
COMS. W.A.

RESERVES ACT (No. 2) 1994
(No. 66 of 1994)

It is hereby notified that pursuant to the above Act assented to on 1 December 1994, the undermentioned reserves have been dealt with in the manner described.

1. Class "A" Reserve 1669 (Melville Suburban Lots 117 to 129 inclusive and 160) "Recreation" is amended by the excision of that area now comprised in Swan Location 11973 on Diagram 91587 with its area being reduced to 23.9458 hectares.
   Public Plan: BG34 (2) 10.20
   DOLA File: 2966/976

2. Class "A" Reserve 40250 (Sussex District) "National Park" is amended to now comprise Locations 4975 and 4976 as shown on Reserve Diagram 1215 and its area being reduced to about 683.1593 hectares.
   Public Plans: BF29 (10) 6.8
   DOLA File: 1799/987

3. Class "A" Reserve 27004 (Victoria District) "National Park" is amended by the excision of that area now comprised in Location 11987 on Plan 18484 with its area being reduced to 183,004.4018 hectares.
   Public Plans: BD46(2) 27.11, 27.12, BD46(10) 5.2, Gantheaume (50) and Murchison (50)
   DOLA File: 3139/954V5

4. Class "A" Reserve 35918 (Jarmura Location 1) "Conservation of Flora and Fauna" is amended by the inclusion of Location 2 on Reserve Diagram 518 with its area being increased to 17729.0000 hectares.
   Public Plan: McLarty Hills (250)
   DOLA File: 2297/978

5. Class "A" Reserve 39399 (Kojonup District) "Conservation of Flora and Fauna" is amended to now comprise Location 9307 on Diagram 91227 in lieu of Location 9305 with its area being increased to 138.7441 hectares.
   Public Plan: Carlecatup NW (25)
   DOLA File: 2366/982

6. (i) Class "A" Reserve 28933 (Dunsborough Lots 174 and 178) "Recreation" is cancelled.
   Public Plan: BF30 (10) 2.1
   DOLA File: 4110/967

   (ii) Class "C" Reserve 24165 (Dunsborough Lot 106) "Fish Processing Depot" is cancelled.
   Public Plan: BF30 (2) 8.05
   DOLA File: 5130/954

   (iii) Class "C" Reserve 26857 (Sussex Location 4359) "Recreation" is cancelled.
   Public Plan: BF30(10) 2.2
   DOLA File: 132/958

   (iv) Class "A" Reserve 21751 (Sussex Locations 1241, 4717, 4718 and 4719) "Recreation and Camping" is amended by the excision of those areas now comprised in Locations 4969, 4970 and 4971 on Reserve Plan 413, with its area being reduced to about 66.3132 hectares.
   Public Plans: BF30(10) 1.2 and 2.2, BF30(2) 8.05 and 8.06
   DOLA File: 8209/913

   (v) Class "A" Reserve 21629 (Sussex Locations 947 and 4954 and Dunsborough Lot 264) "Conservation and Recreation' is amended to include Sussex Locations 4359, 4969, 4970, 4971 and 4972 and Dunsborough Lots 106, 174 and 178 on Reserve Plan 413 with its area being increased to about 570, 9231 hectares.
   Public Plans: BF30(10) 1.2 and 2.2, BF30(2) 8.05 and 8.06
   DOLA File: 1424/977V3

7. (i) Class "A" Reserve 17671 (Kojonup Location 7669) "Recreation Picnic Ground" is cancelled.
   Public Plan: Badgebup Townsite
   DOLA File: 990/912

   (ii) Class "A" Reserve 42677 (Kojonup Locations 6790, 7647 and Badgebup Lots 57 and 61) "Landscape Protection" is amended by the inclusion of Kojonup Location 7669 with is area being increased to 200.5826 hectares.
   Public Plan: Badgebup Townsite
   DOLA File: 2221/986

8. (i) Class "C" Reserve 16779 (Avon Location 13407) "Water and Conservation of Fauna" is cancelled.
   Public Plan: Yorkrakine (25) SE
   DOLA File: 2785/989

   (ii) Class "A" Reserve 563 (Avon Location 9380 and 13408) "Conservation of Flora and Fauna" is amended by the inclusion of Location 13407 with its area being increased to 94.4156 hectares.
   Public Plan: Yorkrakine (25) SE
   DOLA File: 4353/915

~~Mr. Collins for other pls.~~
15.2.95
1. FILE.
20.2. RESERVES CLERK.
MK

9. Class "A" Reserve 9228 (Avon Location 6114) is amended by—

   (a) revocation of the Order in Council gazetted on 18 August 1915 vesting the reserve in The Honourable the Minister for Water Supply, Sewerage and Drainage and cancel the relevant Vesting Order accordingly.

   (b) changing the purpose from "Water and Protection of Flora and Fauna" to "Conservation of Flora and Fauna" (the reserve will now be automatically vested in the National Parks and Nature Conservation Authority pursuant to Section 7 of the CALM Act 1984).
   Public Plan: Cadoux (25) SE
   DOLA File: 10255/912

10. Class "A" Reserve 7765 (Melbourne Location 1851) "Conservation of Flora and Fauna" is amended by the inclusion of Location 3994 as surveyed on Diagram 82791, with its area being increased to 44.2997 hectares.
    Public Plan: BG38(10) 4.3
    DOLA File: 2565/895V2

11. Class "A" Reserve 17186 (Avon District) is amended—

    (a) to comprise Avon Location 29103 as shown on Diagram 91442, with its area being increased to 294, 1732 hectares.

    (b) by changing the purpose from "Native Fauna" to "Conservation of Flora and Fauna".
    Public Plan: Botherling (25) SW and SE
    DOLA File: 8574/908

12. Class "A" Reserve 20585 (Murray Location 447) is amended by changing the purpose from "Stopping Place" to "Protection of Roadside Vegetation and Stopping Place".
    Public Plan: Hamel (25) NE
    DOLA File: 1962/930

13. Class "A" Reserve 23339 (Yilgarn Location 1233) is amended by changing the purpose from "Water and Conservation of Flora and Fauna" to "Recreation".
    Public Plan: Walyahmoning (50)
    DOLA File: 6208/951

14. (i) Class "A" Reserve 28330 (Perth Lot 837) "Use and Requirements of R&I Bank" is cancelled.
    Public Plan: BG34(2) 13.24
    DOLA File: 6090/926V3

    (ii) Class "A" Reserve 24876 (Perth Townsite) is amended—

    (a) to comprise Lot 1065 (formerly being Lots 792, 837 and 845), with the area being increased to 1697 square metres.

    (b) by changing the purpose from "Use and Requirements of R&I Bank" to "Historic Precinct, Public Purposes, Community Use and Ancillary and Beneficial Commercial Purposes".
    Public Plan: BG34(2) 13.24
    DOLA File: 6090/926V3

15. (i) Class "C" Reserve 39898 (Luman Location 38) "Conservation" is amended by the excision of that portion now contained in Location 84 on Reserve Plan 403, with the area being reduced to 79602.0000 hectares.
    Public Plan: Dixon Range (250)
    DOLA File: 674/988

    (ii) Class "A" Reserve 39897 (Luman Location 39) "National Park" is amended by including Location 84 on Reserve Plan 403, with the area being increased to about 239 723.0000 hectares.
    Public Plan: Dixon Range (250)
    DOLA File: 2027/985

16. Class "A" Reserve 9997 (Bunbury Lot 357) "Parklands and Recreation" is amended by the excision of that portion now comprised in Lot 757 on Diagram 91669, with the area being reduced to 4.7752 hectares.
    Public Plan: BG30(2) 01.32
    DOLA File: 11178/897V4

17. Class "A" Reserve 19464 (Albany Lot 826) is amended by changing the purpose from "Park and Gardens" to "Preservation of Historic Buildings".
    Public Plan: BK26(2) 11.04
    DOLA File: 3666/914V2

A. A. SKINNER, Chief Executive.

CLERK, WOODVALE FYI

WESTERN AUSTRALIA

AUSTRALIAN MAP GRID

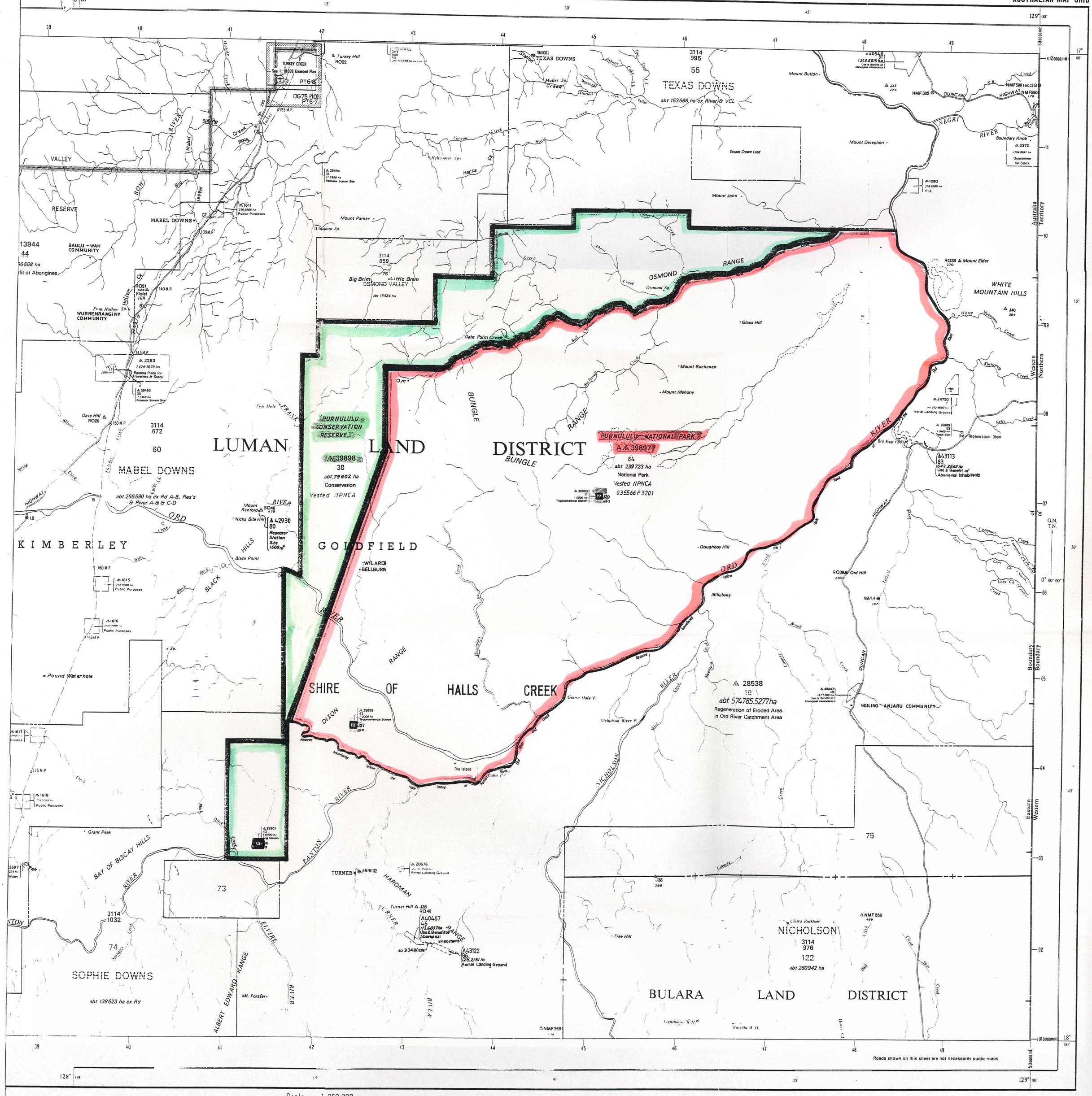

Scale 1:250 000

Kilometres

MAGNETIC DECLINATION

Public Roads — Unimproved

Freehold Land

Crown Land

Land Leased Under Pastoral or G.P. Conditions

Land Leased Under Section 116

Townsite Under Local Govt. Act

Reserves

Temporary Reserves

Freehold Reserves

Water Features

Watershed Boundary

TOPOGRAPHICAL SYMBOLS

Centres: Important — DERBY

Significant — WAGIN

Other — AUSTIN

Homestead, Outcamp — PARDOO, O/c

Mine or Mining Area

Roads: Principal, Secondary, Minor

Railway, 3'6" Standard Gauge

Telegraph Line Survey

Airfield (Govt., Licensed)

Lighthouse (Manned, Unmanned)

Well or Bore, Soak, Pool

Rockhole, Waterhole, Spring

Swamp, Mangrove

Routemarker, Wreck

DIXON RANGE

SE 52-6

CADASTRAL EDITION

For full topographical detail see national topographical series

INDEX TO ADJOINING SHEETS

Mt. Elizabeth SE 52-1	Lissadell SE 52-2	Waterloo SE 52-3
Lansdowne SE 52-5	Dixon Range SE 52-6	Limbunya SE 52-7
Mt. Ramsay SE 52-9	Gordon Downs SE 52-10	Brooklands SE 52-11

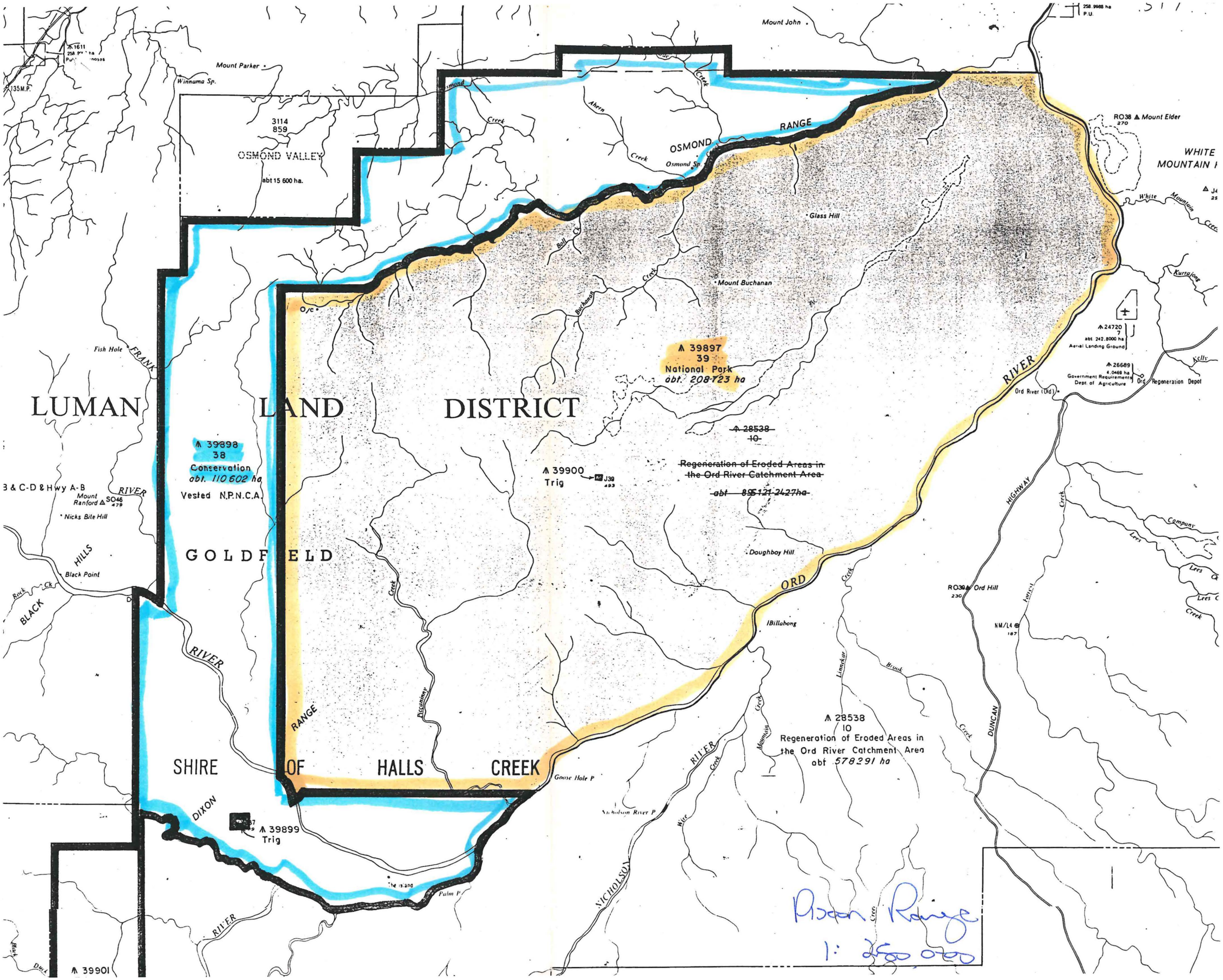
Mount John
Mount Parker
Winnama Sp.
3114
859
OSMOND VALLEY
abt 15 600 ha.
Ahern Creek
OSMOND RANGE
Osmond Sp.
Glass Hill
Mount Buchanan
Bell Ck
Buchanan Creek
O/c
Fish Hole
FRANK
LUMAN LAND DISTRICT
39897
39
National Park
abt. 208 723 ha
~~28538~~
~~10~~
~~Regeneration of Eroded Areas in the Ord River Catchment Area~~
~~abt 85 121 2427 ha~~
39900
Trig
J39
493
39898
38
Conservation
abt. 110 602 ha
Vested N.P.N.C.A.
B & C-D & Hwy A-B
Mount Ranford
SO46
479
RIVER
Nicks Bite Hill
HILLS
Black Point
Rock Ck
BLACK
GOLDFIELD
Doughboy Hill
ORD
Billabong
Piccaninny Creek
RIVER
RANGE
SHIRE OF HALLS CREEK
DIXON
39899
Trig
The Island
Palm P
Goose Hole P
Nicholson River P
NICHOLSON
RIVER
Mumuin Creek
Linnekar Brook
Creek
28538
10
Regeneration of Eroded Areas in the Ord River Catchment Area
abt 578 291 ha
Ord Hill
RO39
230
NM/L4
187
HIGHWAY
DUNCAN
Harvest Creek
Lees Creek
Company
Lees Ck
Lees Creek
RO38 Mount Elder
270
WHITE MOUNTAIN
White Mountain Creek
Kurrajong
Kelly
24720
7
abt 242.8000 ha
Aerial Landing Ground
26689
4.0469 ha
Government Requirements
Dept. of Agriculture
Ord Regeneration Depot
Ord River (Old)
258.9988 ha
P.U.
135M.P.
1611
Pison Range
1: 250 000

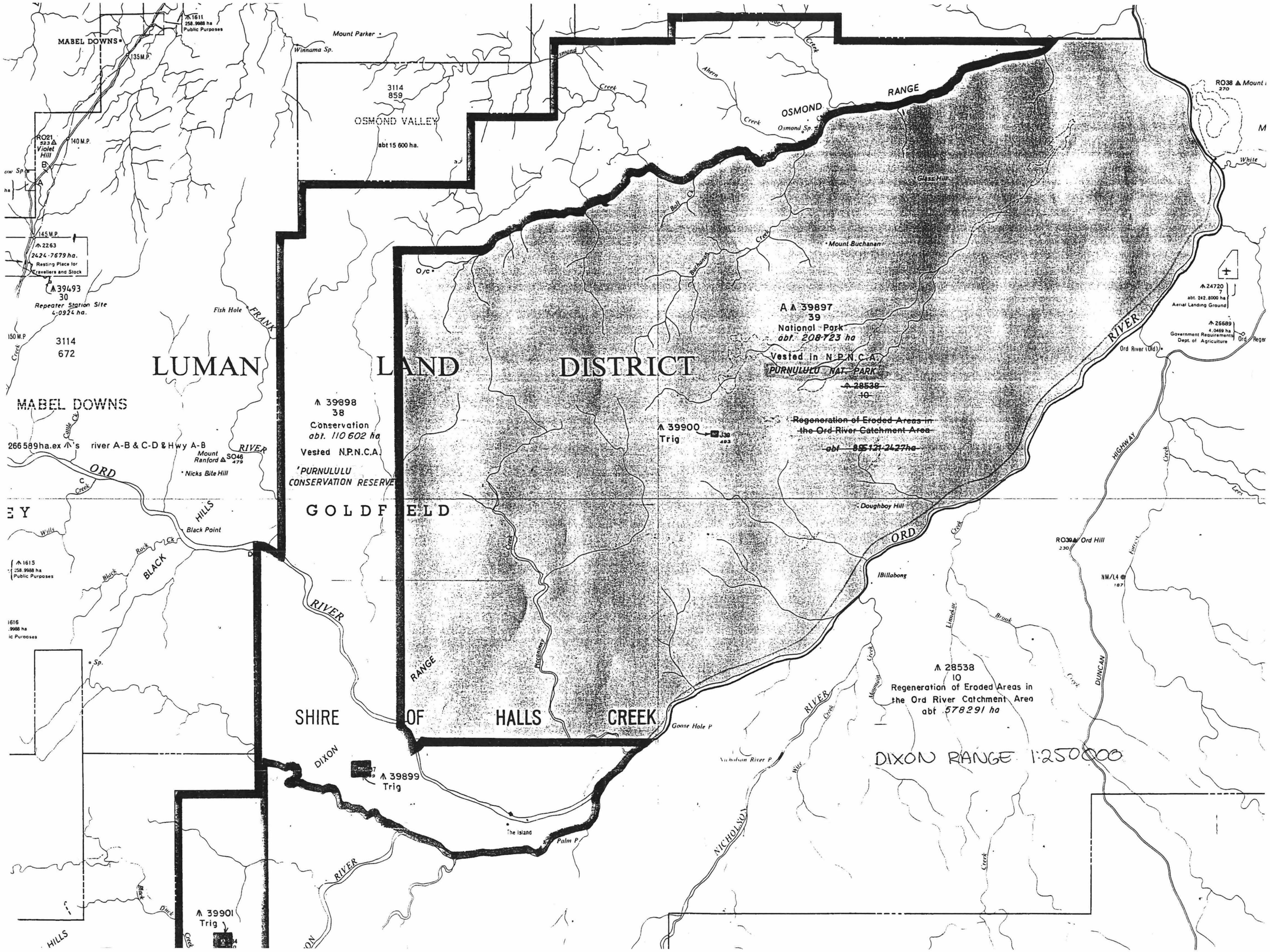
MABEL DOWNS
135 M.P.
1611
258.9988 ha
Public Purposes
Mount Parker
Winnama Sp.
3114
859
OSMOND VALLEY
abt 15 600 ha.
RO21
523
Violet Hill
140 M.P.
145 M.P.
2263
2424.7679 ha.
Resting Place for Travellers and Stock
39493
30
Repeater Station Site
4.0924 ha.
150 M.P.
3114
672
Fish Hole
FRANK
LUMAN
LAND
DISTRICT
MABEL DOWNS
266 589ha.ex 's river A-B & C-D & Hwy A-B
Mount Ranford
SO46
479
Nicks Bite Hill
ORD
RIVER
Black Point
BLACK
HILLS
1615
258.9988 ha
Public Purposes
1616
.9988 ha
ic Purposes
39898
38
Conservation
abt. 110 602 ha
Vested N.P.N.C.A.
PURNULULU
CONSERVATION RESERVE
GOLDFIELD
SHIRE
OF
HALLS
CREEK
DIXON
RANGE
39899
Trig
39901
Trig
The Island
Palm P
Goose Hole P
Nicholson River P
NICHOLSON
RIVER
OSMOND
RANGE
Osmond Sp.
Glass Hill
Mount Buchanan
39897
39
National Park
abt. 208723 ha
Vested in N.P.N.C.A.
PURNULULU NAT. PARK
~~28538~~
~~10~~
~~Regeneration of Eroded Areas in the Ord River Catchment Area~~
~~abt 895121.2427ha~~
39900
Trig
Doughboy Hill
Billabong
28538
10
Regeneration of Eroded Areas in the Ord River Catchment Area
abt 578291 ha
24720
7
abt. 242.8000 ha
Aerial Landing Ground
26689
4.0469 ha
Government Requirements
Dept. of Agriculture
Ord River (Old)
Ord Hill
RO38
270
White
HIGHWAY
DUNCAN
DIXON RANGE 1:250000

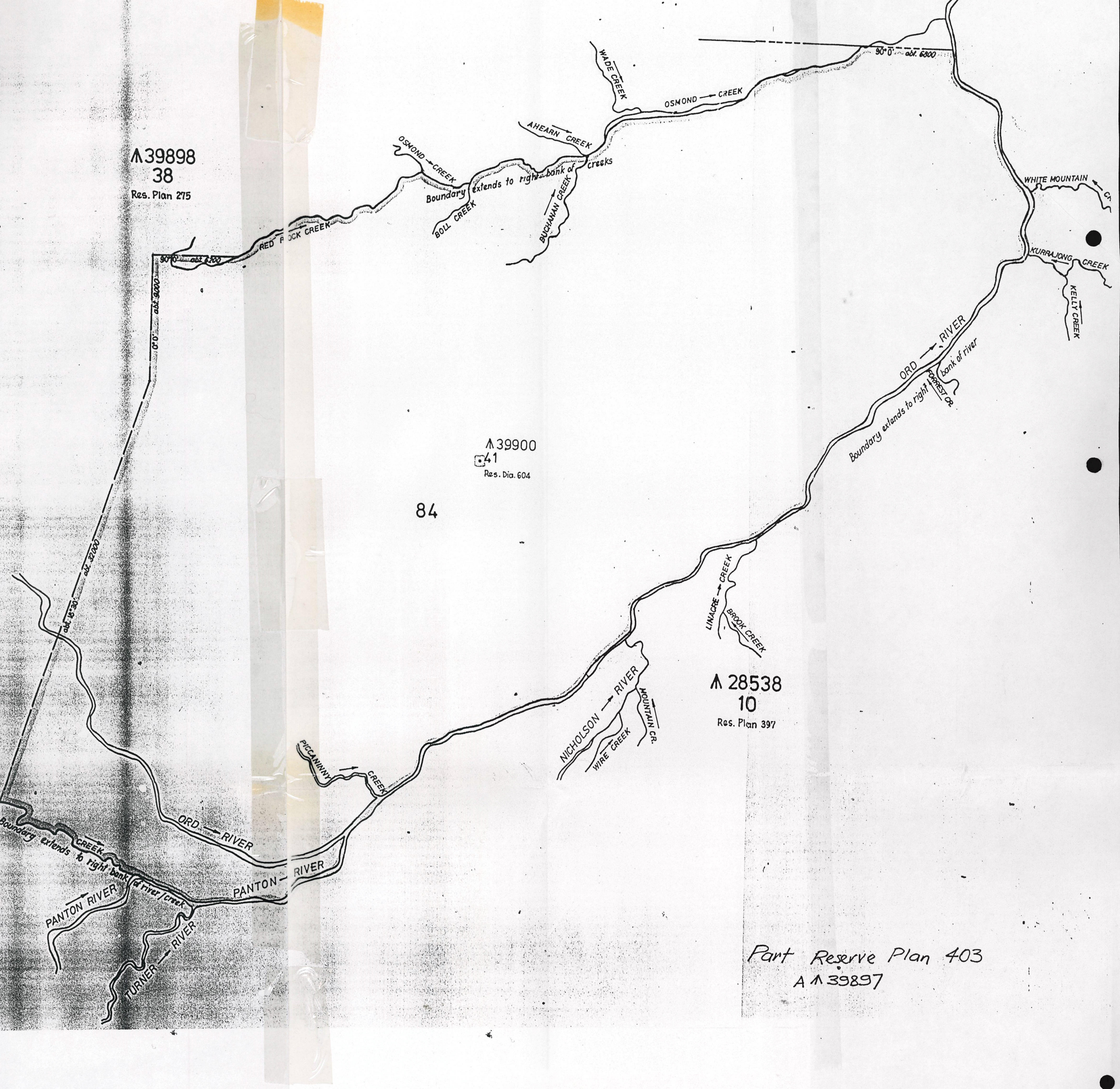

Part Reserve Plan 403
A A39897