

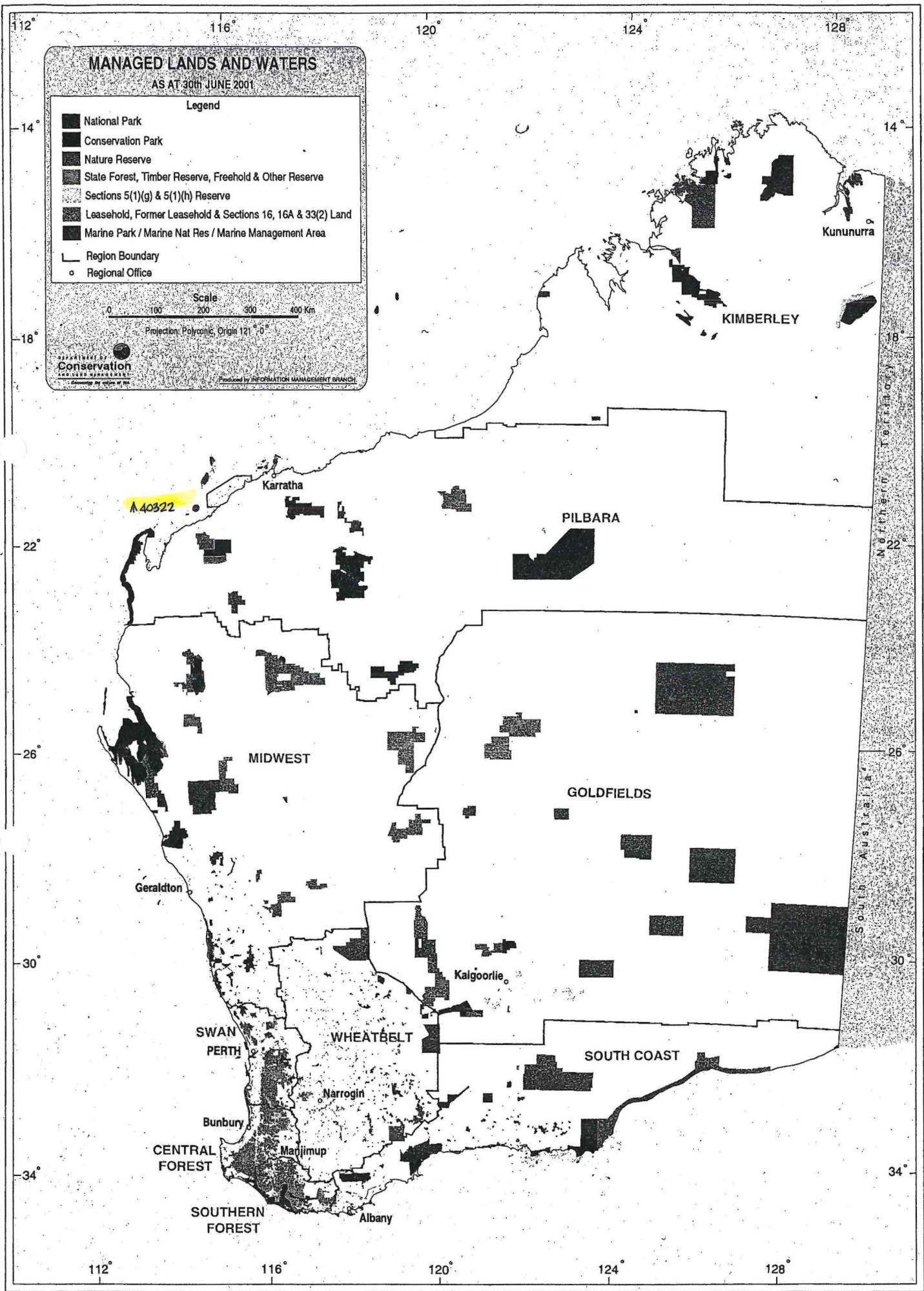
**Customer Advices for Reserve Actions
1/08/2001 - 31/08/2001**

Shire of Ashburton 1/08/2001 - 31/08/2001

*ILBARA REG
KARRATHA DIST.*

Reserve No.	Land Description	DOLA File No.	Volume/Folio	Action	Document No.	Registered	Street Name	Area	Public Plans
40322		03437-1988-01RO	3054-955	Management Order to Conservation Commission of Western Australia C/- Department of Conservation and Land Management Locked Bag 104 Bentley Delivery Centre Como WA 6152 for the designated purpose of "Conservation, Navigation, Communication, Meteorology & Survey"	H651909	23/01/2001	Airlie Island <u>AIRLIE!</u>	1500 sqm	Onslow (250)

*5(12)
15*



A 40322

Ripple
Shoals
Ann
Mary

Penguin Bank

ROSILY ISLANDS

Rosily Shoals

CALM Lease No. 1901/100
Airsie Island Light
Airsie Island
A 403221 73 1 500 m
A 403223 144 41 0000 ha
Observation, Navigation, Communication, Meteorology Service
Conservation of Flora & Fauna
NPNC A
Visited in Conservation Commission
045815P2001Y01 f 025421 F0304

Taunton Reef

West Reef

A N

Cape Don Shoal

Little Shoals

Trap Reef

Thevenard Island Nature Reserve
A33174
147
Conservation of Flora and Fauna
abt 573-0389 ha
NPNC A
f 025536 F3102
CALM Lease No. 387/100
Thevenard Island
A 3116 525 142
abt 68-1700 ha
abt 10-2823 ha

Sultan Reef

Moresby Shoals

Nares Rock

North Island
MANGROVE NP FO
Middle Mangrove Island
South Island
ISLANDS
Passage

Brewia Reef

Herald Reef

NETwin Island

Weeks Shoal

SW Twin Island

Direction Island
A 43 816 11844
abt 1.1388 ha
Gorgon Patch

Mangrove

Yardie Landing

Australind Shoal
Miles Shoal
Paroo Shoal
Richardson Shoal
Hastings Shoal
Saladin Shoal

Coolgra Point

Ashburton Island
MNF 855
17

Gravel Banks

Road

Roller Shoal

Curlew Bank

1 Patch

kes Reef

Entrance Point

Cesuarina Pt

Saddle Hill

Ward Reef


ASHBURTON

Roller Shoal

Ward Reef
BE 63RL2
ONSLOW
Beadon Point
Beadon Bay
ONSLOW
See 1:10000 Enlarged Plan
BE 63RL1
ONSLOW
A 1929 173
abt 4.982 9497 ha
Common
Visited in Conservation Commission
A 21235 101-1794 ha
Racecourse & District

Barrigombar Cliffs
A 1054
abt 24 0000 ha
Sanding Plant
A 20863
abt 147-2011 ha
Water Supply
3114
905
PEEDAMULLA
abt 224549 ha ex Locs, Res's & Res
149

FORMERLY LOC. 10
 A40322 Gaz 27/11/88 pg. 4263
 A40323 Gaz 27/11/88 pg. 4263



INDIAN
 Enlargement at (B)
 Scale 1:1000
 A40323
 144

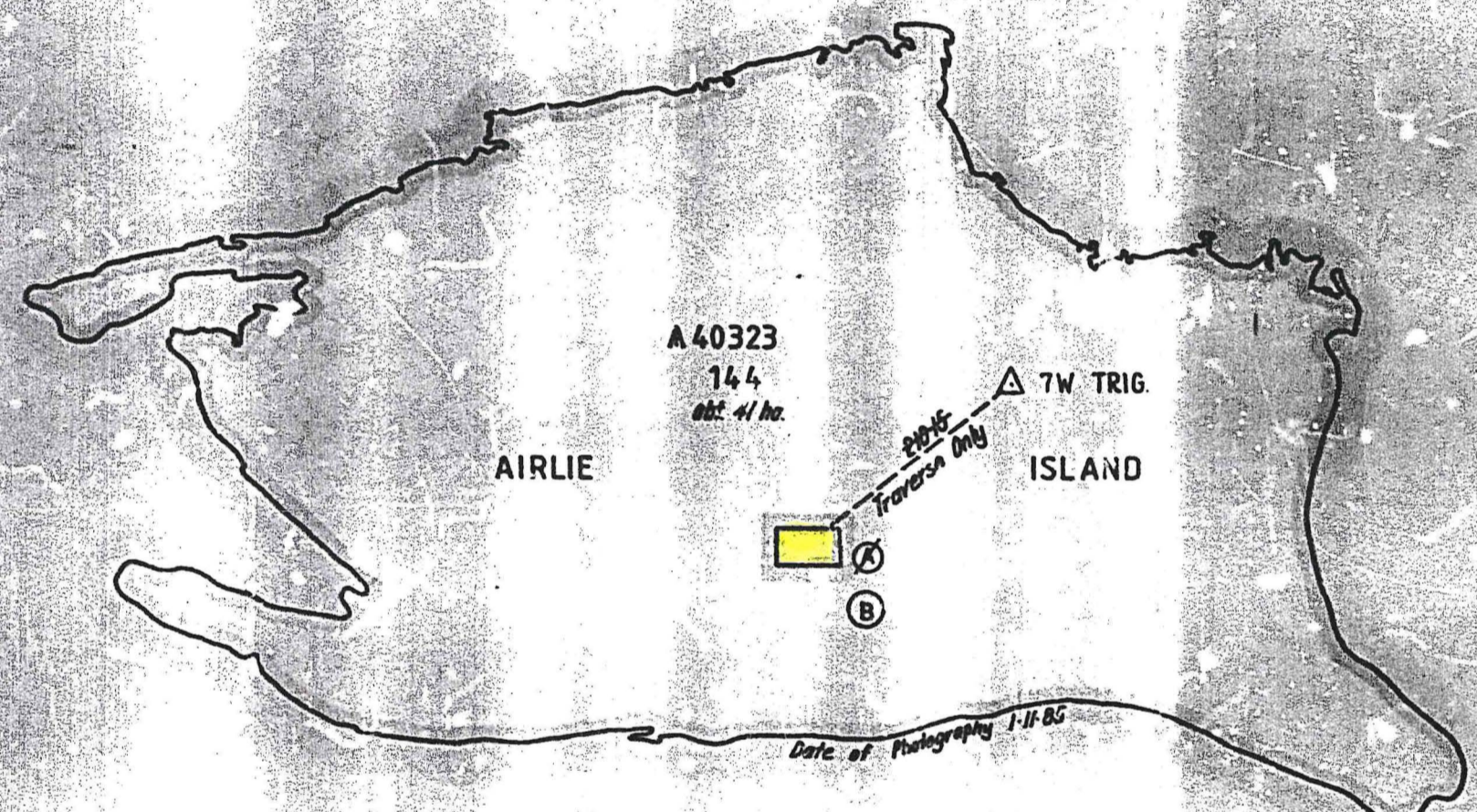



DIAGRAM CERTIFIED AS AMENDED (I. B. P. HUNT 161)
 LOC. 143
 10.10.89
 AUTHORIZED LAND OFFICER O'KYE



Location boundary extends to Low Water Mark
 Water lines shown on this diagram do not necessarily depict an exact cadastral boundary

LAND DISTRICT ASHBURTON	LOCATIONS 143 AND 144		FILE No. 6036/13 D.
SURVEYOR'S CERTIFICATE I hereby certify that this survey was performed by me personally (or under my personal supervision, inspection and field check), in strict accordance with the Licensed Surveyors (Guidance of Surveyors) Regulations.			SCALE 1:5000 All measurements in metres
COMPILED Licensed Surveyor.	Azimuth observed at or assumed from	Calc. Bl. No. D.W. HADDOW 12 Feb 85	DIAGRAM CERTIFIED CORRECT Reg 3
	Date of marking	Compared with F.B.	<i>I. B. P. Hunt</i> SURVEYOR GENERAL
	Surveyor <i>I. B. P. HUNT</i>	Examined <i>D. J. Smith</i> 11/10	Date 1-9-88
	Field Book No. 14 Page 5-6	In order for certification	Recorded on Public Map R. Nelson 27/11/87
	Cadastral Plan ONSLOW 1:250,000	<i>D. J. Smith</i>	Registered on Key Plan
	Reference 310641	Date 3-8-88	Manager Survey & Transfer Drawing
	Diagram Drawn R. J. COOPER Date 13-11-1987		DEPT. OF LAND ADMINISTRATION DIAGRAM No. 88287