## RESERVE ACTION SHEET - CONSERVATION RESERVES

# TOOLONGA NATURE RESERVE (C↑40628)

**Shire of Shark Bay**

## REASON FOR ACTION

Excision of 863.349 ha from Toolonga Nature Reserve for the Dampier to Bunbury Natural Gas Pipeline (DBNGP) Corridor. Toolonga Nature Reserve (C↑40628) is a class C reserve vested in the Conservation Commission for the purpose "Conservation of Flora and Fauna".

**Amended Area: 404,557.66 ha**

Portion of the reserve was already within the DBNGP corridor and had an existing easement to the DBNGP Land Access Minister registered over the area. The excision has expanded the area of the existing corridor, and the rights protected by the easement have been redefined and replaced by State Corridor Rights as described in section 28 of the Dampier to Bunbury Pipeline Act.

- Date of amendment: 2 September 2002 (p. 285)
- Plans at Folios: pp. 286-291
- Recommended IUCN classification: 1a

| | OFFICER | ACTION | |
|---|---|---|---|
| 1 | **LAND & EXTERNAL FUNDING UNIT** | - Lisa Wright, Woodvale<br>- District Manager, Geraldton District<br>- Regional Manager, Mid West Region | _____<br>_____<br>_____ |
| 2 | **SENIOR POLICY ADVISOR** | To note native title clearance: | _____ |
| 3 | **UNIT LEADER, LAND & EXTERNAL FUNDING** | To note: | _____ |
| 4 | **A/DIRECTOR, NATURE CONSERVATION** | To note: | _____ |
| 5 | **CIS** | To note: | _____ |
| 6 | **CONSERVATION ESTATE OFFICER** | Reserve details to inside cover of file | _____ |

# Customer Advices for Reserve Actions
## 1/04/2003 - 30/04/2003

### Shire of Shark Bay 1/04/2003 - 30/04/2003

| Reserve No. | Land Description | DOLA File No. | Volume/Folio | Action | Document No. | Registered | Street Name | Area | Public Plans |
|---|---|---|---|---|---|---|---|---|---|
| 40628 | Murchison Location 203 | 01348-1960-02RO | 3072-658 | Amendment of Reserve to The reserve is amended by excision the DBNGP corridor (863.349ha) and area amended to 404,557.66ha. The DBNGP corridor being Murchison Location 341 on Deposited Plan 29785, Murchison Locations 339 & 340 on Deposited Plan 29784 and Murchison Locations 335, 336, 337 & 338 on Deposited Plan 29782. | I223011 | 02/09/2002 | | 404557.66 Ha | |

FILED
16 JUL 2003
By.....



285

Furthermore the described area is declared as a restricted area and all unauthorised vessels are prohibited from entering in or passing through this area at any time.

The described area boundary will be marked by eight buoys with lights.

Colour of Buoys: Yellow.

Characteristic of Lights: Flashing Yellow.

The area as described above is located near the North Eastern point of Garden Island.

E. J. ATKINSON,
Harbour Master.

Department of Conservation and Land Management
14 EP 1988
COMO, W.A.

Western Australia
FISHERIES ACT 1905
Notice No. 364

FD 51/65.

PURSUANT to sections 9 and 11 of the Act I hereby prohibit all persons from taking by any means of capture whatsoever the fish known as or called "rock lobster" in all those waters specified in Schedules A and B.

Schedule A

Seven Mile Beach

All that portion of the Indian Ocean bounded by lines starting at a point on the high water mark of the Indian Ocean situated southerly 400 metres from the prolongation westerly of the southern side of road number 12170 and extending generally southerly 1 200 metres along that said mark; thence 400 metres westerly perpendicular to the said mark; thence generally northerly parallel to that high water mark to a point perpendicular to the starting point and thence 400 metres to that starting point.

---

Schedule B

Jurien Bay

All that portion of the Indian Ocean bounded by lines starting at the high water mark of the northernmost point of Osprey Islet and extending easterly to the high water mark of the northernmost point of an unnamed island situated immediately north of Boullanger Island; thence generally southeasterly along that high water mark to the easternmost point of that unnamed island; thence southerly to the high water mark of the northernmost point of Boullanger Island; thence generally southerly generally southwesterly and generally westerly along that high water mark of the eastern and southern shores of Boullanger Island to its southwesternmost point; thence northwesterly to the high water mark of the northernmost point of Whitlock Islet; thence northerly to the high water mark of the southernmost point of Osprey Islet; thence generally northerly along the high water mark of the western shores of that Islet to the starting point.

The notice published in the *Government Gazette* of 7 April 1978 is revoked.

Dated 23 August 1988.

JULIAN GRILL,
Minister for Fisheries.

---

LAND ACT 1933

Reserves

Department of Land Administration,
Perth, 9 September 1988.

HIS Excellency the Governor in Executive Council has been pleased to set apart as public reserves the land described below for the purpose therein set forth.

File No. 606/986.

BROOME—No. 40465 (Use and Requirements of the Government Employees Housing Authority), Lot No. 1886 (821 square metres). (Plan 16620, Public Plan Broome Townsite 1:2 000 29.14 (Drummond Place).)

File No. 1211/986.

ALBANY—No. 40635 (Harbour Purposes), Lot No. 1370 (2.07 ha). (Original Plan Albany 1:2 000 11.04 and 1:10 000 3.1 (Princess Royal Drive).)

File No. 2586/986.

DALWALLINU—No. 40634 (Use and Requirements of the Minister for Western Australian Government Railways), Lot No. 345 (994 ha). (Original Plan 9872, Public Plan Dalwallinu 1:2 000 20.10 (Dungey Road).)

File No. 1775/988.

PITHARA—No. 40629 (Use and Requirements of the Government Employees Housing Authority), Lot No. 108 (1 061 square metres). (Diagram 88591, Public Plan Pithara 1:2 000 pt 20.39, 21.39, 20.38 and 21.38 (Crampton Street).)

File No. 1348/60.

MURCHISON—No. 40628 (Conservation of Flora and Fauna), Location No. 203 (about 405 424 ha). (Reserve Diagram 703, Public Plan Ajana and Yaringa 1:250 000 (Road No. 7095).)

File No. 2278/975.

SOUTHERN CROSS—No. 40626 (Use and Requirements of the Government Employees Housing Authority), Lot No. 918 (1 324 square metres). (Diagram 88599, Public Plan Southern Cross Townsite (North) (Sirius Street).)

File No. 3238/983.

BOULDER—No. 40625 (Recreation), Lot No. 4435 (2.124 6 ha). (Diagram 88551, Public Plan Kalgoorlie-Boulder 1:2 000 29.33 and 30.33) (Vivian Street).

File No. 1060/987.

CANNING—No. 40623 (Sewage Pumping Station), Location No. 3607 (269 square metres). (Diagram 88441, Public Plan Perth 1:2 000 14.17 (Salter Point Parade).)

File No. 1259/987.

CUE—No. 40618 (Ambulance Depot), Lot No. 302 (1 012 square metres). (Original Plan Cue 65/4, Public Plan Cue 1:2 000 16.07 (Chesson Street).)

File No. 2304/982.

DE WITT—No. 40617 (Use and Benefit of Aboriginal Inhabitants), Location No. 244 (200.222 5 ha). (Reserve Diagram 690, (Public Plan Yarraloola 1:250 000).)

File No. 633/988.

COCKBURN SOUND—No. 40615 (Public Recreation), Location No. 2976 (formerly portion of Cockburn Sound Location 16 and being Lot 446 on Plan 16230) (3 471 square metres). (Public Plan Peel 1:2 000 08.27 (Madison Place).)

File No. 1347/988.

SWAN—No. 40614 (Public Recreation), Location No. 11132 (formerly portion of Swan Location 10630 and being Lot 105 on Plan 16265) (2 200 square metres). (Public Plan Perth 1:2 000 09.23 (Lovegrove Close).)

File No. 1688/988.

KATANNING—No. 40613 (Kindergarten Site), Lot No. 1009 (1 005 square metres). (Diagram 87952, Public Plan Katanning 1:2 000 32.32 (Beaufort Street).)

File No. 2637/984.

JANDAKOT AGRICULTURAL AREA—No. 40611 (Public Recreation), Lot No. 599 (formerly portion of Jandakot Agricultural Area Lot 188 and being Lot 562 on Plan 14546 (Sheet 2) (3.701 8 ha). (Public Plan Perth 1:2 000 14.11, 14.12, 15.11 and 15.12 (McGuiness Drive).)

File No. 1220/985.

PIAWANING—No. 40608 (Railway Purposes), Lot No. 57 (6.025 ha). (Diagram 87630, Public Plan Piawanning Townsite (Mott Street).)

File No. 2979/986.

NUMALGUN—No. 40607 (Repeater Station Site), Location No. 14 (4 ha). (Reserve Diagram 672 (Public Plan Charnley 1:250 000).)

File No. 1622/988.

LAVERTON—No. 40604 (Pedestrian Access Way), Lot No. 429 (255 square metres). (Original Plan 13361, (Public Plan Laverton 1:2 000 04.34, Ida Place).)

File No. 1617/988.

LAVERTON—No. 40603 (Pedestrian Access Way), Lot No. 422 (151 square metres). (Original Plan 13360, Public Plan Laverton 1:2 000 04.33).)

File No. 1618/988.

LAVERTON—No. 40602 (Pedestrian Access Way), Lot No. 424 (91 square metres). (Original Plan 13360, Public Plan Laverton 1:2 000 04.33).)

File No. 1620/988.

LAVERTON—No. 40601 (Pedestrian Access Way), Lot No. 427 (151 square metres). (Original Plan 13360, Public Plan Laverton 1:2 000 04.33 (Morgans Street).)

4.11.88
LANDS CLERK.
MK 8.11.88
NO FILE No FOR THIS A No

# DEPARTMENT OF CONSERVATION AND LAND MANAGEMENT
# REGION AND DISTRICT BOUNDARIES

OCTOBER 2001

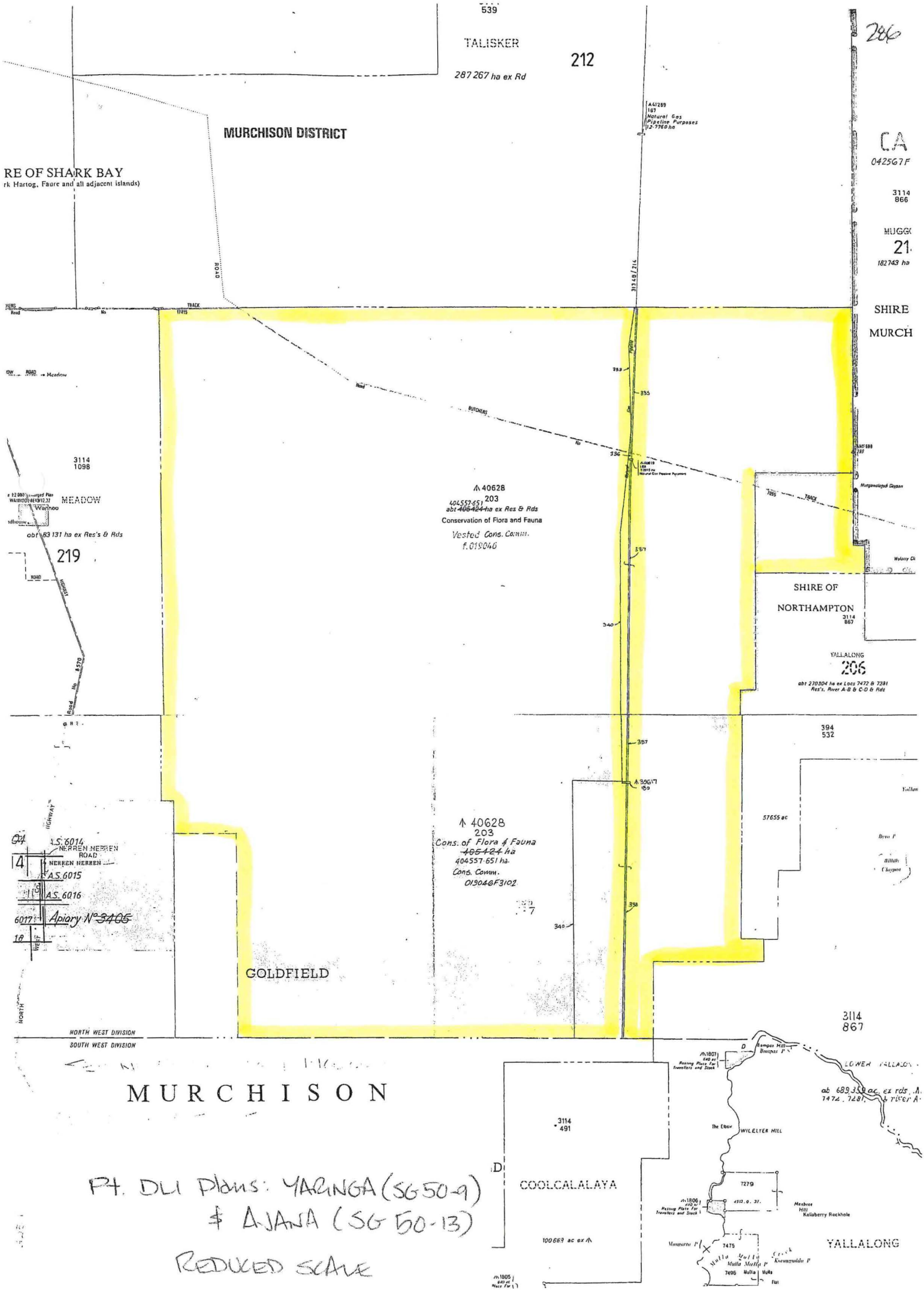


Pt. DLI Plans: YARINGA (SG 50-9)
& AJANA (SG 50-13)
REDUCED SCALE

TALISKER

GASCOYNE GOLDFIELD

MURCHISON

RD. NO. 7095

BUTCHERS TRACK

3114
866

MUGGON

Shark Bay Shire of Murchison

Well

Cork Tree Well

Four Tanks

Mungawolagudi Claypan

Wolarre B

Wolarre Claypan

71
70
69
68
67
66

MEADOW

No. 2 Bore

DAM

3114
1098

No. 7 Bore

No. 5 Bore

MEADOW

ab 93244 ha ex rd, A

NORTH WEST COASTAL HIGHWAY

No. 4 Bore

Tank

33703
5
87.4221 ha
Rec O

No. 6 Bore

CHY RD. RD. NO. 8570

B 2

↑40628
203
Cons. of Flora & Fauna
405424 ha
N.P.N.C.A.

325/78

019046F3102

Shire

Crabhole W

3114
867

claypans

Northampton

YALLALONG

Evans Bore

Ilga W

689,359 a ex Rds, As, Locs
7472, 7281 & River A-B&C-D

Clayton W

Johnnie W

BADGERADDA RANGE

1650000 y.N

394
532

Pipeline

39617
189

Yallamia P

164 0000 y N

57655 ac

Billilly Claypan

WOODKARRUNG RANGE

63

NERREN NERREN ROAD

NERREN NERREN

COASTAL HIGHWAY

NORTH WEST

GOLDFIELD

NORTH WEST DIVISION

SOUTH WEST DIVISION

MURCHISON

36556 EMU

179

WEST MINERAL FIELD

B 3

398
587

3114
491

Gas

COOLCALALAYA

ab 40733 ha ex A & Emu Proof Fence

PROOF 245 914 ha

398
757

abt 7259 ha ex Emu Proof Fence

EURARDY

167

Bompas Hill
Bompas P

LOWER YALLALONG

abt 230 604 ha
7472, 7281.
ex rds, As, Locs & river A-B&C-D.

The Elbow

WILELYER HILL

7279

4913. 0. 32.

Meebree Hill
Kaliaberry Rockhole

7475

Mulla Mulla P

Mulla Mulla

7496

Mulla Mulla Flat

Creek

Yulgamine

7472
(4038 7628 ha)

7278

9061
9062
9084
9085
9086
9063

COOLCALALAYA O/C

Festing Miles Crossing

Resting Place For Travellers and Stock

640 ac

YALLALONG

SCALE 1:250000
PLANS: AJANA & YARINGA

DOLA COPY OF ORIGINAL NOT TO SCALE Tue Dec 23 15:15:57 2003 Job 741856

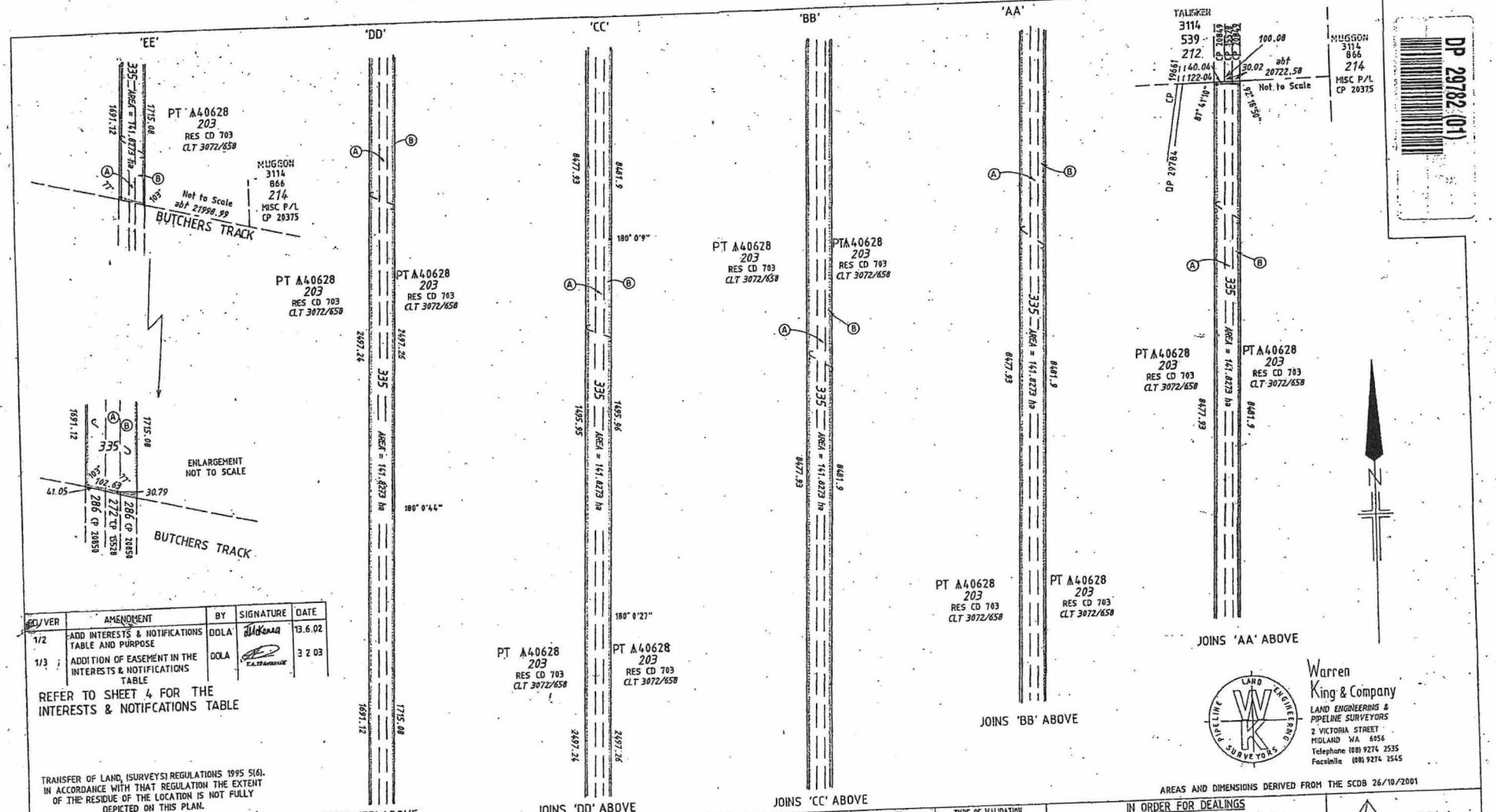


DP 29782 (01)

| MOD/VER | AMENDMENT | BY | SIGNATURE | DATE |
|---|---|---|---|---|
| 1/2 | ADD INTERESTS & NOTIFICATIONS TABLE AND PURPOSE | DOLA | | 13.6.02 |
| 1/3 | ADDITION OF EASEMENT IN THE INTERESTS & NOTIFICATIONS TABLE | DOLA | | 3 2 03 |

REFER TO SHEET 4 FOR THE INTERESTS & NOTIFCATIONS TABLE

TRANSFER OF LAND (SURVEYS) REGULATIONS 1995 5(6). IN ACCORDANCE WITH THAT REGULATION THE EXTENT OF THE RESIDUE OF THE LOCATION IS NOT FULLY DEPICTED ON THIS PLAN.

AREAS AND DIMENSIONS DERIVED FROM THE SCDB 26/10/2001

Warren King & Company
LAND ENGINEERING & PIPELINE SURVEYORS
2 VICTORIA STREET
MIDLAND WA 6056
Telephone (08) 9274 2535
Facsimile (08) 9274 2545

TYPE CROWN
PURPOSE SUBDIVISION (DBNGP CORRIDOR)

PLAN OF LOTS 335, 336, 337 & 338

EARLY ISSUE YES/NO

DISTRICT MURCHISON DOLA FILE 543/1998 V6
TOWNSITE
LOCAL AUTHORITY SHIRE OF SHARK BAY
LOCALITY

FORMER TENURE
A40628 LOT 203 ON RES CD 703 CLT 3072/658
OR
INDEX YARINGA (250) AJANA (250)
PUBLIC YARINGA (250) AJANA (250)
FIELD BOOK

SCALE: 1:10000 ALL DISTANCE ARE IN METRES (200 100 0 100 200 300 400)

SURVEYOR'S CERTIFICATE - Reg 54
I hereby certify that this is a correct representation of the survey and / or calculations from measurements recorded in the field book lodged for the purposes of this plan and that it complies with the relevant survey laws in relation to which it is lodged.
Licensed Surveyor Date

SURVEYOR'S CERTIFICATE - Compiled
I CHARLES WARREN KING
hereby certify that this compiled plan
(a) is a correct and accurate representation of the surveys of the subject land; and
(b) is in accordance with the relevant law in relation to which it is lodged.
Licensed Surveyor 26.2.02 Date

SURVEY FIRM WARREN KING AND COMPANY

LODGED
DATE 27.2.2002
FEE PAID $110
ASSESS No. 337531

TYPE OF VALIDATION
FULL AUDIT
LEGAL COMPONENT
DOCKET
PLAN / COGRAM
CERTIFIED CORRECT 28/6/02
F.S.C.

APPROVED BY
WESTERN AUSTRALIAN PLANNING COMMISSION
FILE
DELEGATED UNDER S.20 WAPC ACT 1985
DATE

IN ORDER FOR DEALINGS
SUBJECT TO Redescription of A 40628
29.4.02
FOR INSPECTOR OF PLANS & SURVEYS / AUTHORIZED LAND OFFICER DATE

APPROVED REG 21(1)
APPROVED 2.9.02
INSPECTOR OF PLANS & SURVEYS / AUTHORIZED LAND OFFICER DATE

DOLA
Department of Land Administration

DEPOSITED PLAN
29782

EDITION 1 VERSION 3
SHEET 1 OF 4

240

FOR HEADING SEE SHEET 1

'GG' 'FF' 'EE' 'DD' 'CC' 'BB' 'AA'

PT A40628 203 RES CD 703 CLT 3072/658

337 AREA = 313.6816 ha

2596.13 2596.14 2597.62 2597.63 596.45 596.46 598.57 598.59

179° 59'21" 179° 59'32" 179° 59'42" 179° 59'47" 179° 59'57" 178° 14'33"

10846.83 10846.37 2855.77 2855.76 215.55 214.01

JOINS 'GG' ABOVE

JOINS 'FF' ABOVE

JOINS 'EE' ABOVE

JOINS 'DD' ABOVE

JOINS 'CC' ABOVE

JOINS 'BB' ABOVE

JOINS 'AA' ABOVE

JOINS SHEET 3

SEE ENLARGEMENT A BELOW

BUTCHERS TRACK

ADF 22001.2 Not To Scale

340 OP 29784

336 AREA = 5.3042 ha

374.39 370.44 180° 0'34" 207.62 207.62 163.9 270 100 30 30 163.93 90 41.70

A40819 188 CD 85712

1055.67 1055.67 180° 0'5"

MUGGON 3114 866 214 MISC P/L CP 20375

ENLARGEMENT A NOT TO SCALE

286 CP 20850 272 CP 15528 286 CP 20850 102.67 30.79 41.05 374.44 394.39

AREAS AND DIMENSIONS DERIVED FROM THE SCDB 26/10/2001

TRANSFER OF LAND (SURVEYS) REGULATIONS 1995 5(6). IN ACCORDANCE WITH THAT REGULATION THE EXTENT OF THE RESIDUE OF THE LOCATION IS NOT FULLY DEPICTED ON THIS PLAN.


Warren King & Company
LAND ENGINEERING & PIPELINE SURVEYORS
2 VICTORIA STREET
MIDLAND WA 6056
Telephone (08) 9274 2535
Facsimile (08) 9274 2545


SCALE: 1:10000
ALL DISTANCE ARE IN METRES

Licensed Surveyor 26.2.02 Date

APPROVED BY WESTERN AUSTRALIAN PLANNING COMMISSION

FILE

DELEGATED UNDER S.24 WAPC ACT 1995

DATE

EDITION 1 VERSION 3

SHEET 2 OF 4

DOLA
Department of LAND ADMINISTRATION

DEPOSITED PLAN

29782

DP 29782 (02)

284

DOLA COPY OF ORIGINAL NOT TO SCALE Tue Dec 23 15:13:53 2003 JOB 741856

FOR HEADING SEE SHEET 1

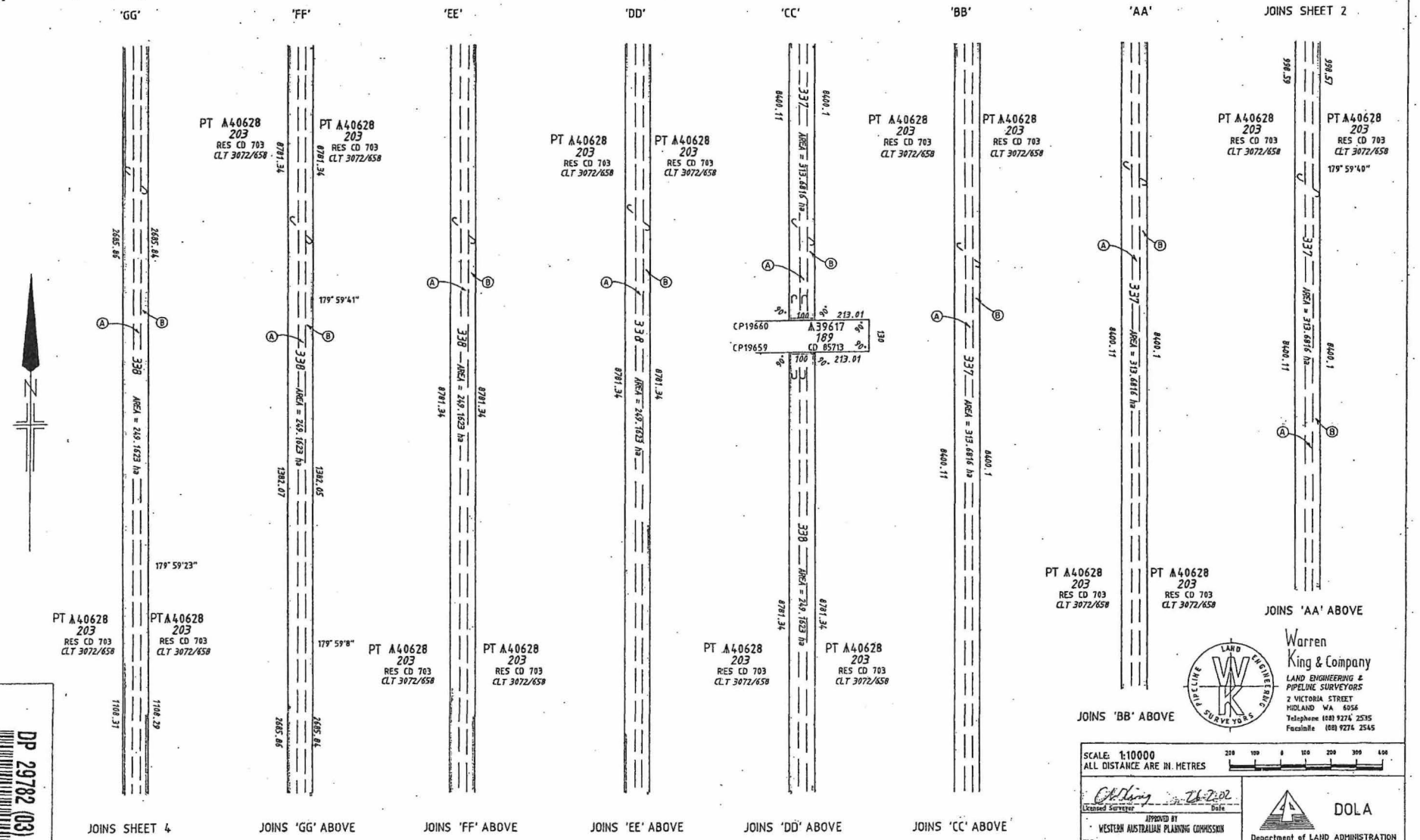


Warren King & Company
LAND ENGINEERING & PIPELINE SURVEYORS
2 VICTORIA STREET
MIDLAND WA 6056
Telephone (08) 9274 2535
Facsimile (08) 9274 2545

SCALE: 1:10000
ALL DISTANCE ARE IN METRES

Licensed Surveyor — Date

APPROVED BY
WESTERN AUSTRALIAN PLANNING COMMISSION
FILE
DELEGATED UNDER S.20 WAPC ACT 1985
DATE

EDITION 1 VERSION 3
SHEET 3 OF 4

DOLA
Department of LAND ADMINISTRATION

DEPOSITED PLAN
29782

DP 29782 (03)

TRANSFER OF LAND (SURVEYS) REGULATIONS 1995 5(6). IN ACCORDANCE WITH THAT REGULATION THE EXTENT OF THE RESIDUE OF THE LOCATION IS NOT FULLY DEPICTED ON THIS PLAN.

AREAS AND DIMENSIONS DERIVED FROM THE SCDB 26/10/2001

288

## INTERESTS AND NOTIFICATIONS

| SUBJECT | PURPOSE | STATUTORY REFERENCE | ORIGIN | LAND BURDENED | BENEFIT TO |
|---|---|---|---|---|---|
| (A) | STATE CORRIDOR RIGHTS | DAMPIER TO BUNBURY PIPELINE ACT 1997 | H644589 | LOTS 335-338 (incl.) | DBNGP LAND ACCESS MINISTER |
| (B) | STATE CORRIDOR RIGHTS | DAMPIER TO BUNBURY PIPELINE ACT 1997 | H950512 | LOTS 335 - 338 (incl.) | DBNGP LAND ACCESS MINISTER |
| (A) | EASEMENT | | E003973 | LOTS 335-338 (incl.) | S.E.C.W.A. |

FOR HEADING SEE SHEET 1

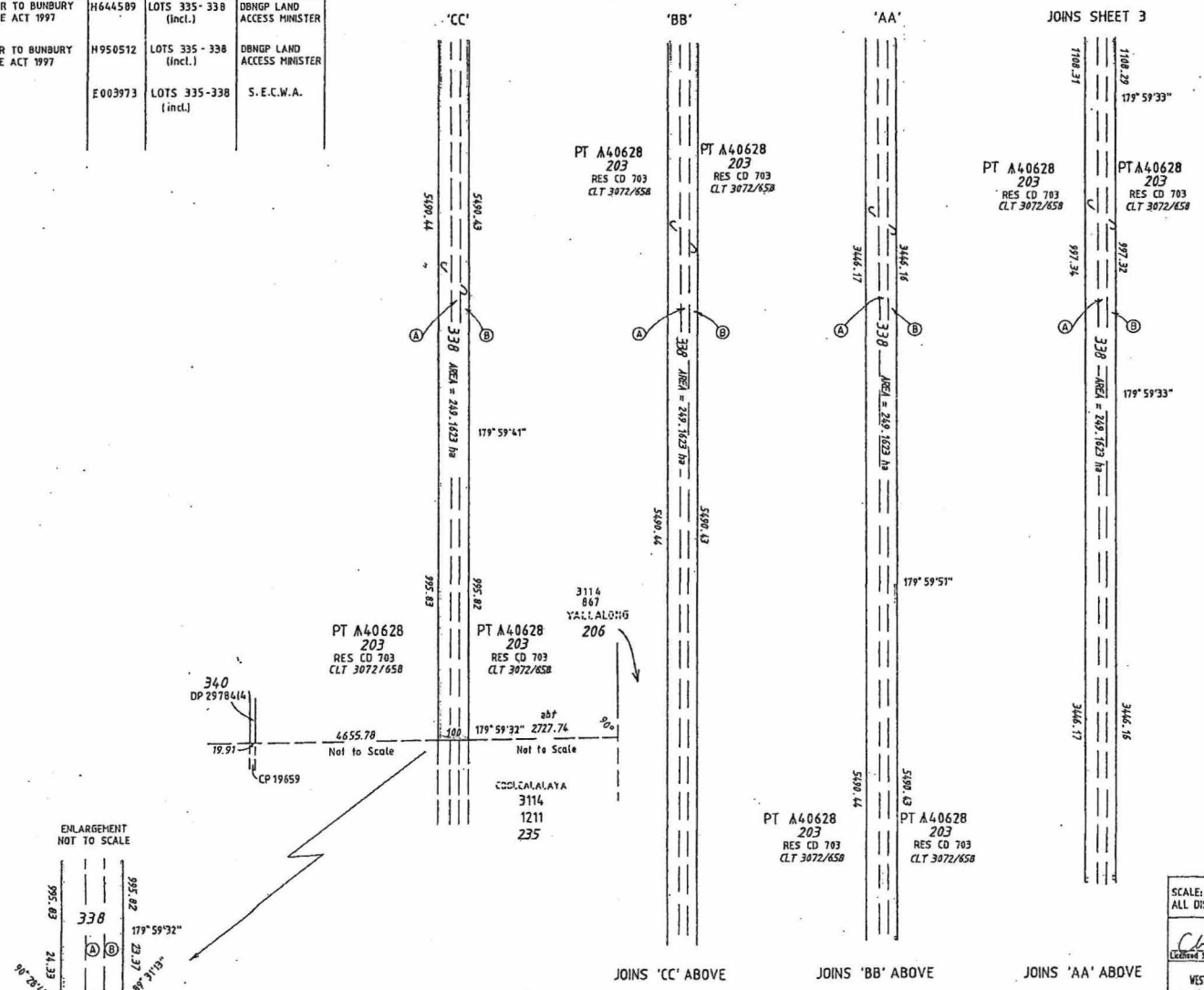


TRANSFER OF LAND (SURVEYS) REGULATIONS 1995 5(6). IN ACCORDANCE WITH THAT REGULATION THE EXTENT OF THE RESIDUE OF THE LOCATION IS NOT FULLY DEPICTED ON THIS PLAN.

ENLARGEMENT NOT TO SCALE

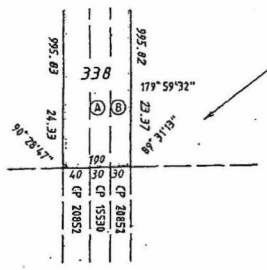


AREAS AND DIMENSIONS DERIVED FROM THE SCDB 26/10/2001


Warren King & Company
LAND ENGINEERING & PIPELINE SURVEYORS
2 VICTORIA STREET
MIDLAND WA 6056
Telephone (08) 9274 2535
Facsimile (08) 9274 2545


SCALE: 1:10000
ALL DISTANCE ARE IN METRES

Licensed Surveyor 26-2-02 Date

APPROVED BY WESTERN AUSTRALIAN PLANNING COMMISSION
FILE
DELEGATED UNDER S.24 WAPC ACT 1985
DATE

EDITION 1 VERSION 3
SHEET 4 OF 4

DOLA
Department of LAND ADMINISTRATION

DEPOSITED PLAN
29782

DP 29782 (04)

287