

# RESERVE ACTION SHEET: CONSERVATION RESERVES

**RESERVE No.** 40642

**LOCAL GOVERNMENT:** Shire of York

**NAME :** Un-Named Nature Reserve (Mt Hardy Townsite)

**PURPOSE:** Conservation of Flora and Fauna      **VESTING:** Conservation Commission

**ACTION**

Amalgamation of Reserve 9716 (consisting on Lots 99, 100, 129 and 108 on Deposited Plan 222829) into Reserve 40642.

Amendment of Reserve 40642 to comprise of Lots 300 and 301 on Deposited Plan 49886 and Lot 108 on Deposited Plan 222829 in lieu of Lot 146.

**Total Area:** 14.73 to 16.34ha

**REASON FOR ACTION**

Regional and Land Unit staff undertook an investigation of several reserves within the Mt Hardy Townsite which were adjacent to Reserve 40642. The investigation concluded that DEC should seek the addition of Lots 99, 100 and 129 of Reserve 9716 for addition to Reserve 40642. June Winsome-Smith, of the Department of Planning and Infrastructure advised DEC that DPI would be more likely to support DEC's proposal if DEC accepted the entirety of Reserve 9716. DEC modified its proposal accordingly and Reserve 9716 was amalgamated with Reserve 40642.

**Date of amendment:** 5/3/2009

**Maps:** 5

**Customer advice:** 6

**Proposal Summary:** 4

**IUCN classification:** 1a

2	<b>LAND UNIT LEADER</b>	To note	<i>Bl</i>
2	<b>LAND UNIT</b>	Send copies of advice and maps to: <ul style="list-style-type: none"> <li>• Lisa Wright (Kensington) DIGITAL COPY</li> <li>• District Manager DIGITAL COPY</li> <li>• Regional Manager DIGITAL COPY</li> </ul> Attach TENIS gazettal history to file Delete from District Proposals spreadsheets Create Conservation Commission summary	<div style="text-align: right;"> <i>✓ 30/1/12</i>  <i>✓ 30/1/12</i>  <i>✓ 30/1/12</i>  <i>✓ 30/1/12</i>  <i>✓ 30/1/12</i>  <i>Jan 2012</i> </div>
3	<b>DIRECTOR, NATURE CONSERVATION</b>	To note	
4	<b>C.I.S.</b>	Please rename file/create new file  Keyword: Activity: Subject: Free text:	

## RESERVE ACTION SHEET: CONSERVATION RESERVES

**RESERVE No.** 40642

**LOCAL GOVERNMENT:** York

**NAME:**

**PURPOSE:** Conservation of Flora and Fauna      **CLASS:** C

**VESTING:** Conservation and Parks Commission

### ACTION

Excision of Lot 511 on Deposited Plan 410752, being 0.4773 hectares from Reserve 40642, to re-open a formerly closed portion of Whitfield Street.

**Total Area:** 16.3452 to 15.8679 hectares

### REASON FOR ACTION:

The Shire of York requested the excision of 0.4773 hectares from Reserve 40642, known as Mount Hardy Nature Reserve to facilitate the re-opening of Whitfield Street. Whitfield Street, a well gravelled track had been closed and previously added to the nature reserve. As the track had not been revegetated property owners had continued to use the closed portion of Whitfield Road to access their lots, driving around the 'closed road' sign. The Shire were seeking to reopen the street to provide a safer access to the properties in the Mount Hardy townsite and formalise the situation occurring on site.

The proposed excision from Mount Hardy Nature Reserve was finalised on 23 April 2020 and the excised portion of nature reserve has now been dedicated as Whitfield Road.

**Date of amendment:** 23/04/2020

**Maps:** pp. 37-38

**Customer advice:** p. 74

**Proposal Summary:** p. 39-40

**Recommended IUCN classification:** 1a

**Native Title:** Ballardong People

1	<b>LAND SERVICES UNIT LEADER</b>	To note	
2	<b>LAND UNIT</b>	<p>Send scan of RAS, customer advice, Reserve Enquiry Detail and maps to:</p> <ul style="list-style-type: none"> <li>• Lisa Wright (Kensington) DIGITAL COPY</li> <li>• District Manager DIGITAL COPY</li> <li>• Regional Manager DIGITAL COPY</li> <li>• Geoffrey Banks GIS Branch DIGITAL COPY</li> </ul> <p>Attach Landgate RED to file</p> <p>Update TENIS</p> <p>Strikethrough from District Proposals spreadsheets</p> <p>Create Conservation and Parks Commission summary</p>	<p><i>File 18/6/20</i></p> <p><i>NM 18/06/20</i></p> <p><i>NM 18/06/20</i></p> <p><i>NM 18/06/20</i></p> <p><i>NM 18/06/20</i></p> <p><i>NM 18/06/20</i></p> <p><i>NM 18/06/20</i></p> <p><i>NM 18/06/20</i></p>
3	<b>EXECUTIVE DIRECTOR, CONSERVATION AND ECOSYSTEM MANAGEMENT</b>	To note	
4	<b>C.I.S.</b>	<p>Please rename file/create new file</p> <p>Keyword:</p> <p>Activity:</p> <p>Subject:</p> <p>Free text:</p>	

# RESERVE ACTION SHEET: CONSERVATION RESERVES

**RESERVE No. 40642**

**LOCAL GOVERNMENT:** Shire of York

**NAME:** 'Mount Hardey Nature Reserve'

**PURPOSE:** Conservation of flora and fauna

**VESTING:** Conservation and Parks Commission

**ACTION:** Excision of 3272 square metres from R40642 and the creation of Lot 215 and 259 on Deposited Plan 411724.

**Total Area:** 15.8679 ha to 15.5394 ha

**REASON FOR ACTION:** Main Roads Western Australia required an excision from R40642 to facilitate widening/realignment of Quairading-York Road.

**Date of amendment:** 30/03/2021

**Maps:** See sticky note in file/attached

**Customer advice:** See sticky note in file 2020/001545/attached

**Proposal Summary:** See sticky note in file 2011/0010050

**IUCN classification:** 1a

**Native Title:** Ballardong People

1	<b>LAND UNIT LEADER</b>	To note	
2	<b>LAND UNIT</b>	Send scan of RAS, customer advice, Reserve Enquiry Detail and maps to: <ul style="list-style-type: none"> <li>• Lisa Wright (Kensington) DIGITAL COPY</li> <li>• District Manager DIGITAL COPY</li> <li>• Regional Manager DIGITAL COPY</li> <li>• Geoffrey Banks GIS Branch DIGITAL COPY</li> </ul> Attach Landgate RDR to file Strikethrough from District Proposals spreadsheets Create Conservation Commission summary TENIS amended	SH 1/3 SH 1/3 SH 1/3 SH 1/3 SH 1/3 SH 1/3 To AG 1/3
3	<b>EXECUTIVE DIRECTOR, PARKS AND VISITOR SERVICES</b>	To note	

**COPY**  
 original in  
 2005F002045

**Customer Advices for Reserve Actions  
 1/03/2009 - 31/03/2009**

**Shire of York 1/03/2009 - 31/03/2009**

Reserve No.	Land Description	DPI File No.	Volume/Folio	Action	Document No.	Registered	Street Name	Area	Public Plans
10583	Lot 130 on Deposited Plan 222829	03058-1898-03RO	0000-000	Reserve Cancellation "Church Site Methodist"	K870951	05/03/2009		1974 sqm	Mount Hardey Townsite
10607	Lot 102 on Deposited Plan 222829	03058-1898-03RO	0000-000	Reserve Cancellation "Church Site Church of England "	K870950	05/03/2009	Lot 102 Quairading-York Road	1469 sqm	Mount Hardey Townsite
40642	Lot 146 on Deposited Plan 187960	03058-1898-03RO	3140-30	Amendment of Reserve to To comprise Lots 300 and 301 on Deposited Plan 49886 and lot 108 on Deposited Plan 222829 in lieu of Lot 146 and its area being increased to 16.3452 hectares accordingly.	K870953	05/03/2009		16.3452 Ha	Mount Hardey Townsite
9716	Lot 99 on Deposited Plan 222829 Lot 100 on Deposited Plan 222829 Lot 108 on Deposited Plan 222829 Lot 129 on Deposited Plan 222829	03058-1898-03RO	0000-000 0000-000 0000-000 0000-000	Reserve Cancellation "Excepted from Sale"	K870949	05/03/2009		5573 sqm	Mount Hardey Townsite

*Ref,*  
 - Reserve action from March Customer Advice.  
 - Delayed in sending because Alex needed to complete further work.  
 - Please update TENTS and order new plans as required

*Charles*

DATABASES UPDATED  
 CUSTOMER ACTIONS COMPLETED  
 16,17/6/2009 ROORHA.

*Sl 7/12/2009*

**Customer Advices for Reserve Actions  
1/05/2020 - 31/05/2020**

**Shire of York 1/05/2020 - 31/05/2020**

Reserve No.	Land Description	DPLH File No.	Volume/Folio	Action	Document No.	Registered	Street Name	Area	Public Plans
40642	Lot 300 on Deposited Plan 49886	01783-1988	3153-893	Amendment of Reserve to include Lot 510 on Deposited Plan 410752 in lieu of Lot 300 on Deposited Plan 49886 and its area being reduced to 15.8679 hectares, accordingly.	O393359	23/04/2020	Whitfield Street, Mt Hardey	15.8679 Ha	Mt Hardey T/S
41591	Lot 610 on Deposited Plan 223263	02762-1990	3005-107	Management Order to Shire of York of PO Box 22 YORK WA 6302  i) To be used for the designated purpose of "Arboretum" only; and  ii) Power to lease (sub-lease or licence) for the designated purpose is granted for the whole or any portion thereof for any term not exceeding twenty-one (21) years from the date of the lease subject to the approval in writing of the Minister for Lands being first obtained to each and every lease or assignment of lease, pursuant also to the provisions of section 18 and section 19 of the Land Administration Act 1997. for the designated purpose of "Arboretum"	O387491	15/04/2020	27 Ford Street, York	0.9611 Ha	York (02) 27.33
41591	Lot 610 on Deposited Plan 223263	02762-1990	3005-107	Revocation of Management Order No. E559454 and the Order In Council Gazetted on 1 March 1991	O387490	15/04/2020	27 Ford Street, York	0.9611 Ha	York (02) 27.33

**Commented [BH24]:** Amendment to Mount Hardy NR  
Nicola to deal with

**Customer Advices for Road Actions**  
1/05/2020 - 31/05/2020

**Shire of York 1/05/2020 - 31/05/2020**

Road Name	Land Description	Action Type	DPLH File No.	Document No.	Registered	Purpose	Public Plans
Whitfield St, Mt Hardey	Lot 511 on Deposited Plan 410752	Road Dedication	01783-1988	O393360	23/04/2020	dedication	Mt Hardey T/S

**Commented [NM3]:** Excision from Mt Hardy Nature Reserve. Road reserve previously closed and added to the NR in Oct2009

**Customer Advices for Reserve Actions  
1/05/2021 - 31/05/2021**

**Shire of York 1/05/2021 - 31/05/2021**

Reserve No.	Land Description	DPLH File No.	Volume/Folio	Action	Document No.	Registered	Street Name	Area	Public Plans
40499	Lot 145 on Deposited Plan 187197	02172-1889	3141-824	Amendment of Reserve to now comprise Lot 247 on Deposited Plan 411730 in lieu of Lot 145 on Deposited Plan 187197 and its area being reduced to 5.7218 hectares, accordingly.	O686571	30/03/2021	Quairading-York Road, Mount Hardey	5.7218 Ha	York (10) 6.7 & York SW (25)
40499	Lot 145 on Deposited Plan 187197	02172-1889	3141-824	Revocation of Management Order No Unnumbered being the Order in Council Gazetted on 20 May 1988	O686570	30/03/2021	Quairading-York Road, Mount Hardey	6.178 Ha	York (10) 6.7 & York SW (25)
40499	Lot 247 on Deposited Plan 411730	02172-1889	3173-128	Management Order to Shire of York of PO Box 22, York WA 6302  To be utilised for the designated purpose of "Rest Area" only.	O686572	30/03/2021	Quairading-York Road, Mount Hardey	5.7218 Ha	York (10) 6.7 & York SW (25)
40642	Lot 510 on Deposited Plan 410752  Lot 301 on Deposited Plan 49886	02172-1889	3171-638  3153-894	Amendment of Reserve to include Lots 215 and 259 on Deposited Plan 411724 in lieu of Lot 301 on Deposited Plan 49886 and Lot 510 on Deposited Plan 410752 and its area being reduced to 15.5394 hectares, accordingly.	O686568	30/03/2021	Quairading-York Road, Mount Hardey	15.5394 Ha	Mount Hardey T/S
5501	Lot 38 on Deposited Plan 224764	03061-1898	3017-89	Reserve Cancellation "Public Utility"	O686573	30/03/2021	Quairading-York Road, Mount Hardey	0.1669 Ha	York (10) 6.7

## Reserve Details Report -40642

Reserve	40642	Legal Area (ha)	15.8679
Name	N/A	Status	CURRENT
Type	N/A	Current Purpose	CONSERVATION OF FLORA AND FAUNA
File Number	1783/988		
Notes	N/A		
Additional Reserve Information	RESERVE COMPRISES LOTS 301 ON DP49886, LOT 108 ON DP222829 & LOT 510 ON DP410752 (O393359)		

Class	Responsible Agency	Date of Last Change
C	DEPARTMENT OF BIODIVERSITY, CONSERVATION AND ATTRACTIONS (SCLM)	21/05/2020

Management Order	Document Number
VEST CONSERVATION AND PARKS COMMISSION	O393362

Land Use
FAUNA
PROTECTION OF FLORA
CONSERVATION

Local Government Authority
SHIRE OF YORK

CLT Number	Parcel Identifier	Street Address, Suburb	File Number	PIN	Area (m <sup>2</sup> )
LR3006/666	Lot 108 On Deposited Plan 222829	No Street Address Information Available	03058-1898-03RO	450202	2027
LR3153/894	Lot 301 On Deposited Plan 49886	No Street Address Information Available	03058-1898-03RO	11532280	28505
LR3171/638	Lot 510 On Deposited Plan 410752	No Street Address Information Available	01783-1988-01RO	12285984	128147

Previous Certificates of Title	Status
--------------------------------	--------

Document Number/Gazette Page	Date	Type	Text
O393357	23/04/2020	Vesting Revoked	REVOKED
O393359	23/04/2020	Current Area	15.8679

Document Number/Gazette Page	Date	Type	Text
O393359	23/04/2020	Responsible Agency	DEPARTMENT OF BIODIVERSITY, CONSERVATION AND ATTRACTIONS (SCLM)
O393362	23/04/2020	Current Vesting	VEST CONSERVATION AND PARKS COMMISSION
K870953	05/03/2009	Historical Area	16.3452
N/A	05/03/2009	Historical Vesting	MANAGEMENT ORDER NATIONAL PARKS AND NATURE CONSERVATION AUTHORITY
N/A	03/10/2006	Historical Vesting	MANAGEMENT ORDER NATIONAL PARKS AND NATURE CONSERVATION AUTHORITY
3654	16/09/1988	Class	C
3654	16/09/1988	Current Purpose	CONSERVATION OF FLORA AND FAUNA
3654	16/09/1988	Correspondence File Number	1783/988
3654	16/09/1988	Historical Area	14.7373
3654	16/09/1988	Historical Vesting	NATIONAL PARKS AND NATURE CONSERVATION AUTHORITY (BY ACT 126-1984)
3654	16/09/1988	Lot/Town Lot	MOUNT HARDY LOT 146
3654	16/09/1988	Original Gazettal and page	ORIGINAL GAZETTE
3654	16/09/1988	Public Plan	MOUNT HARDY TOWNSITE
3654	16/09/1988	Street Name	GREENHILLS ROAD
3654	16/09/1988	Survey Number	DIA:87960

date: Jun 18, 2020, 10:14:28 AM

## Reserve Details Report -40642

Reserve	40642	Legal Area (ha)	15.5394
Name	N/A	Status	CURRENT
Type	N/A	Current Purpose	CONSERVATION OF FLORA AND FAUNA
File Number	1783/988		
Notes	N/A		
Additional Reserve Information	RESERVE COMPRISES LOT 108 ON DP222829, LOTS 215 & 259 ON DP411724 & LOT 510 ON DP410752 (O686568) <i>No longer exists</i>		

Class	Responsible Agency	Date of Last Change
C	DEPARTMENT OF BIODIVERSITY, CONSERVATION AND ATTRACTIONS (SCLM)	06/05/2021

Management Order	Document Number
VEST CONSERVATION AND PARKS COMMISSION	O393362

Land Use
FAUNA
PROTECTION OF FLORA
CONSERVATION

Local Government Authority
SHIRE OF YORK

CLT Number	Parcel Identifier	Street Address, Suburb	File Number	PIN	Area (m <sup>2</sup> )
LR3006/666	Lot 108 On Deposited Plan 222829	No Street Address Information Available	03058-1898-03RO	450202	2027
LR3173/122	Lot 215 On Deposited Plan 411724	No Street Address Information Available	01783-1988-01RO	12492670	126165
LR3173/126	Lot 259 On Deposited Plan 411724	No Street Address Information Available	01783-1988-01RO	12492672	27202

Previous Certificates of Title	Status
--------------------------------	--------

Document Number/Gazette Page	Date	Type	Text
O686568	30/03/2021	Current Area	15.5394

Document Number/Gazette Page	Date	Type	Text
O393357	23/04/2020	Vesting Revoked	REVOKED
O393359	23/04/2020	Historical Area	15.8679
O393359	23/04/2020	Responsible Agency	DEPARTMENT OF BIODIVERSITY, CONSERVATION AND ATTRACTIONS (SCLM)
O393362	23/04/2020	Current Vesting	VEST CONSERVATION AND PARKS COMMISSION
K870953	05/03/2009	Historical Area	16.3452
N/A	05/03/2009	Historical Vesting	MANAGEMENT ORDER NATIONAL PARKS AND NATURE CONSERVATION AUTHORITY
N/A	03/10/2006	Historical Vesting	MANAGEMENT ORDER NATIONAL PARKS AND NATURE CONSERVATION AUTHORITY
3654	16/09/1988	Class	C
3654	16/09/1988	Current Purpose	CONSERVATION OF FLORA AND FAUNA
3654	16/09/1988	Correspondence File Number	1783/988
3654	16/09/1988	Historical Area	14.7373
3654	16/09/1988	Historical Vesting	NATIONAL PARKS AND NATURE CONSERVATION AUTHORITY (BY ACT 126-1984)
3654	16/09/1988	Lot/Town Lot	MOUNT HARDY LOT 146
3654	16/09/1988	Original Gazettal and page	ORIGINAL GAZETTE
3654	16/09/1988	Public Plan	MOUNT HARDY TOWNSITE
3654	16/09/1988	Street Name	GREENHILLS ROAD
3654	16/09/1988	Survey Number	DIA:87960

date: Feb 22, 2022, 2:08:49 PM

Clerk Woodvale



Department of  
**LAND ADMINISTRATION**

Your Ref:

Our Ref: 1783/988 HJ:ESG

Telephone: 323 1614 H JOHNSON  
Enquiries:

Executive Director  
Department of Conservation and  
Land Management  
C D O

Department of Conservation  
and Land Management  
20 SEP 1988  
COMO, W.A.

**RESERVE NO. 40642**

I advise for your information that Executive Council has:-

- 1) Approved of the cancellation of Reserve No. 9715 (Mount Hardey Lots 135 to 138 inclusive) "Public Utility".
- 2) Approved of Mount Hardey Lot 146 being set apart as Reserve No. 40642 for the purpose of "Conservation of Flora and Fauna".

Notice to this effect was published in the Government Gazette dated September 16, 1988 and I enclose a print showing the said reserve.

Yours faithfully

*H Johnson*

*for* S BURGESS  
ACTING MANAGER  
PROPERTY MANAGEMENT BRANCH  
LAND OPERATIONS DIVISION

September 19, 1988

Enc.

PM260G1

*1) hands clerk  
please follow up  
the gazetted action  
sent - there seem to  
be taking some time  
to get a file.  
discuss  
13/10*

*3.10.88  
✓ SC Reserves  
2) Input 1 place on 021830F3103  
and return to SC Reserves.  
11/10.  
13.10.88  
3) SC Reserves*

## ROAD TRAFFIC ACT 1974

I, IAN FREDERICK TAYLOR, being the Minister for the Crown for the time being administering the Road Traffic Act, 1974, acting pursuant to the powers conferred by Section 83(1) of that Act, hereby approve the suspension of Regulations made under such Act on the carriageways mentioned hereunder, within the Shires of Serpentine/Jarrahdale and Rockingham and nominated for the purpose of Time Trials (cycle) by members/entrants of the West Australian Veterans Association on September 26, 1988, between the hours of 8.00 am and 4.00 pm.

Racing to be strictly confined to Mundijong Road, Wright Road, Karnup Road, Hopelands Road, Lake Road, Baldvis Road, King Road, Kargotich Road.

Dated at Perth this 7th day of September 1988.

IAN TAYLOR,  
Minister for Police.

## ROAD TRAFFIC ACT 1974

I, IAN FREDERICK TAYLOR, being the Minister for the Crown for the time being administering the Road Traffic Act 1974, acting pursuant to the powers conferred by section 83 (1) of that Act, hereby approve the suspension of regulations made under such Act on the carriageways mentioned hereunder, within the Shire of Swan and nominated for the purpose of a cycle race by members/entrants of the West Coast Veterans on September 18, 1988, between the hours of 11.30 am and 3.00 pm.

Racing to be strictly confined to Campersic Road, Padbury Avenue, Railway Parade, Lefroy Avenue, Oakriver Road and Campersic Road.

Dated at Perth this 7th day of September 1988.

I. F. TAYLOR,  
Minister for Police.

## ROAD TRAFFIC ACT 1974

I, IAN FREDERICK TAYLOR, being the Minister for the Crown for the time being administering the Road Traffic Act 1974, acting pursuant to the powers conferred by section 83 (1) of that Act, hereby approve the suspension of regulations made under such Act on the carriageways mentioned hereunder, within the Shires of Chittering and Swan and nominated for the purpose of cycle racing by members/entrants of the Midland Cycle Club on September 25, 1988 between the hours of 9.45 am and 3.00 pm.

Racing to be strictly confined to Lower Chittering Road, Chittering Road, Great Northern Highway, Chittering Valley Road.

Dated at Perth this 31st day of August 1988.

I. F. TAYLOR,  
Minister for Police.

## BUNBURY PORT AUTHORITY ACT 1909

## Application for Lease

IN accordance with provisions of section 25 of the Bunbury Port Authority Act 1909 it is hereby advertised that an application has been received from Associated Minerals Consolidated Limited for the lease of an area of land within the port area for a period exceeding three years for the storage of mineral sands.

Dated 23 August 1988.

B. P. CUNNINGHAM,  
General Manager.

## BUNBURY PORT AUTHORITY ACT 1909

## Application for Lease

IN accordance with provisions of section 25 of the Bunbury Port Authority Act 1909 it is hereby advertised that an application has been received from Westralian Sands Limited for the lease of an area of land within the port area for a period exceeding three years for the storage of mineral sands.

Dated 23 August 1988.

B. P. CUNNINGHAM,  
General Manager.

## AMENDMENT OF RESERVE No. 3702

Department of Land Administration,  
Perth, 16 September 1988.

File No. 2082/895.

HIS Excellency the Governor in Executive Council has been pleased to approve, under section 37 of the Land Act 1933 of the amendment of Reserve No. 3702 (Busselton Lots 401, 402 and 403) "Aged Persons Homes" to include Busselton Lot 382 and of its area being increased to 7 537 square metres accordingly. (Plan Busselton 1:2 000 24.36 (Marine Terrace).)

N. J. SMYTH,  
Executive Director.

## CANCELLATION OF RESERVE No. 37386

Department of Land Administration,  
Perth, 16 September 1988.

File No. 2142/981.

HIS Excellency the Governor in Executive Council has been pleased to approve, under section 37 of the Land Act 1933 of the cancellation of Reserve No. 37386 (Busselton Lot 382) "Housing (Health Department)". (Plan Busselton 1:2 000 24.36 (Marine Terrace).)

N. J. SMYTH,  
Executive Director.

## LAND ACT 1933

## Reserves

Department of Land Administration,  
Perth, 16 September 1988.

HIS Excellency the Governor in Executive Council has been pleased to set apart as public reserves the land described below for the purpose therein set forth.

File No. 753/985.

NORTHAMPTON—No. 40659 (High School Site), Lot No. 466 (2.636 5 ha). (Original Plan 17042, Public Plan Northampton 1:2 000 13.17 and 13.18 (Harvey Road).)

File No. 3452/982.

SOUTH BOULDER SUBURBAN AREA—No. 40645 (Drainage), Lot No. 1900 (288 square metres). (Original Plan 15383, Public Plan Kalgoorlie-Boulder 1:2 000 30.33 (Chaffers Street).)

File No. 1783/988.

MOUNT HARDY—No. 40642 (Conservation of Flora and Fauna), Lot No. 146 (14.737 3 ha). (Diagram 87960, Public Plan Mount Hardy Townsite (Greenhills Road).)

File No. 1776/988.

PLANTAGENET—No. 40640 (Rubbish Disposal Site), Location No. 7635 (2.991 ha). (Diagram 88463, Public Plan Porongurup N.E. 1:25 000 (Woogenilup Road).)

File No. 1897/988.

PORT HEDLAND—No. 40655 (Water Supply Tanksite), Lot No. 5695 (2 221 square metres). (Original Plan 16778, Public Plan Port Hedland 1:2 000 27.33 (Counthan Crescent).)

File No. 2766/89V2.—No. 800 (Plantagenet District) "Public Utility" to exclude that portion now comprised in Plantagenet Location 7635 as surveyed and shown bordered red on Land Administration Diagram 88463 and of its area being reduced to about 31.086 8 hectares accordingly. (Plan Porongurup N.E. 1:25 000) (Woogenilup Road.)

File No. 13703/05.—No. 10110 (Kyarra District) "Excepted from Sale" to exclude that portion now comprised in Kyarra Location 81 as surveyed and shown bordered red on Land Administration Diagram 87782 and of its area being reduced to about 482 hectares accordingly. (Plan Cue Regional 1:25 000 near Cue.)

File No. 3471/69.—No. 33705 (Northam Lot 364) "Access and Parking" to exclude that portion now comprised in Northam Lot 417 as surveyed and shown bordered on Land Administration Diagram 88598 and of its area being reduced to 2 680 square metres accordingly. (Plan Northam 1:2 000 21.18) (Fitzgerald Street.)

File No. 4727/51.—No. 23330 (Glen Forrest Lots 326 and 327) "Government Requirements" to exclude that portion of Lot 327 now comprised in Glen Forrest Lot 369 as surveyed and shown bordered red on Lands and Surveys Diagram 86412 and of its area being reduced to 1.657 7 hectares accordingly. (Plan M 164-4 (Taree Street).)

File No. 15313/10.—No. 15912 (Northam Lot 384) "Office Site (Water Authority of Western Australia)" to include Northam Lot 417 as surveyed and shown bordered red on Land Administration Diagram 88598 and of its area being increased to 3 222 square metres accordingly. (Plan Northam 1:2 000 21.18 (Fitzgerald Street).)

File No. 2518/75.—No. 370 (Peawah District) "Watering Place for Travellers and Stock" to comprise Peawah Location 41 as delineated and shown bordered red on Land Administration Diagram 700 and of its area being reduced to about 255 hectares accordingly. (Plan Roebourne 1:250 000 (Road No. 432).)

File No. 1436/965.—No. 27607 (Plantagenet Location 6974) "Recreation (Golf Course)" to exclude that portion now comprised in Plantagenet Location 7635 as surveyed and shown bordered red on Land Administration Diagram 88463 and of its area being reduced to about 64.665 5 hectares accordingly. (Plan Porongurup N.E. 1:25 000 (Woogenilup Road).)

File No. 639/91V2.—No. 23432 (at Northampton) "Showground and Recreation" to comprise Northampton Lot 469 as surveyed and shown bordered red on Land Administration Plan 17042 in lieu of Northampton Lots 245, 247, 388, 389, 400, 401 and 402 and of its area being reduced to 40.462 1 hectares accordingly. (Plan Northampton 1:2 000 13.17 and 13.18 (Harvey Road).)

File No. 2182/34.—No. 21337 (Plantagenet Location 7374) "Recreation, Pleasure Resort and Caravan Park" to exclude that portion now comprised in Plantagenet Location 7637 as surveyed and shown bordered green on Land Administration Plan 17156 and of its area being reduced to 41.996 4 hectares accordingly. (Plan Albany and Environs 1:10 000 3.8 (Whaling Station Road).)

N. J. SMYTH,  
Executive Director.

#### CANCELLATION OF RESERVES

Department of Land Administration,  
Perth, 16 September 1988.

HIS Excellency the Governor in Executive Council has been pleased to approve, under section 37 of the Land Act 1933 of the cancellation of the following reserves—

File No. 2205/07 V2.—No. 10939 (Avon Location 9674) "Public Utility". (Plan Malyalling 1:50 000 (Yealering Road South East).)

File No. 3035/75.—No. 34082 (Coolgardie Lots 407 to 411 inclusive and 2054) "Recreation". (Plan Coolgardie 1:2 000 9.12 (Lefroy Street).)

File No. 3188/987.—No. 40522 (Derby Lots 1229, 1230, 1251 and 1254) "Use and Requirements of the Commissioner of Main Roads". (Plan Derby 1:2 000 03.05 (Cycad Cove, Bloodwood Crescent and Hakea Place).)

File No. 2095/987.—No. 40203 (Kalgoorlie Lots 4017, 4041, 4128, 4265, 4268, 4270 and Boulder Lots 3703, 3722, 3739 and 3745) "Use and Requirements of the Government Employees Housing Authority". (Plan Kalgoorlie-Boulder and Environs 1:2 000 CF 37/28-40 (Compton Court Hicks and Graeme Streets and Morley and Miller Way).)

File No. 4753/904.—No. 9715 (Mount Hardey Lots 135 to 138 inclusive) "Public Utility". (Plan Mount Hardey Townsite) (Greenhills Road.)

File No. 3827/94.—No. 3106 (Bulong Town Lots 69 and 70) "Public Utility". (Plan Bulong Townsite (Wittenoom Street).)

File No. 698/72.—No. 33215 (Hampton Location 106) "Look-out Site". (Plan Boulder 1:10 000 7.7 (Off Road No. 1067).)

File No. 301/95V3.—No. 2896 (Norseman Sub Lot 1) "Recreation".

N. J. SMYTH,  
Executive Director.

#### CHANGE OF PURPOSE OF RESERVES

Department of Land Administration,  
Perth, 16 September 1988.

HIS Excellency the Governor in Executive Council has been pleased to approve, under section 37 of the Land Act 1933, of the change of purposes of the following reserves—

File No. 1496/74.—No. 33569 (Exmouth Lot 1027) being changed from "Day Care Centre" to "Child Care Centre". (Public Plan Exmouth 1:2 000 15.12 (Payne Street).)

File No. 2561/64.—No. 28002 (Swan Location 7978) being changed from "Drain" to "Public Recreation". (Public Plan Perth 1:2 000 16.27 (Norco Way).)

File No. 4219/74.—No. 32975 (Kalgoorlie Lot 3590) being changed from "Church Site (Peoples Church)" to "Rehabilitation Centre". (Public Plan Kalgoorlie-Boulder 1:2 000 29.38 (Porter Street).)

File No. 2371/71.—No. 31812 (Canning Location 2447) being changed from "Drain" to "Drainage". (Public Plan Perth 1:2 000 18.21 (Ballantyne Road).)

File No. 2280/61.—No. 26615 (Swan Locations 7580 and 7581) being changed from "Drainage Purposes" to "Drainage". (Public Plan Perth 1:2 000 17.24 (Esther Street).)

File No. 3444/61.—No. 26363 (Avon Location 5888) being changed from "Timber for Settlers' Requirements" to "Timber". (Public Plan Dattening N.W. 1:25 000 (Shire of Wandering).)

File No. 368/30.—No. 20435 (Kojonup Location 4859) being changed from "Timber (Settler's Requirements)" to "Timber". (Public Plan Moodiarup S.E. 1:25 000 (Pit Road).)

File No. 6879/12.—No. 15816 (Moochamulla Agricultural Area Lot 31) being changed from "Water" to "Conservation of Flora and Fauna". (Public Plan Capitela S.W. 1:25 000 (Mogumber Road West).)

File No. 3789/95V2.—No. 25591 (Moochamulla Agricultural Area Lot 38) being changed from "Public Utility and Water" to "Conservation of Flora and Fauna". (Public Plan Capitela S.W. 1:25 000 (Moore River).)

N. J. SMYTH,  
Executive Director.

#### RESERVE

Department of Land Administration,  
Perth, 16 September 1988.

HIS Excellency the Governor in Executive Council has been pleased to set apart as a Public Reserve the land described below for the purpose therein set forth.

File No. 709/988.

ROCKINGHAM—Reserve No. 40517 (1210 square metres), "Public Recreation". Lot No. 1570 (formerly portion of Rockingham Lot 1541 and being Lot 666 on Plan 16192). Public Plan Peel 1:2000 06.28 (Read Street).

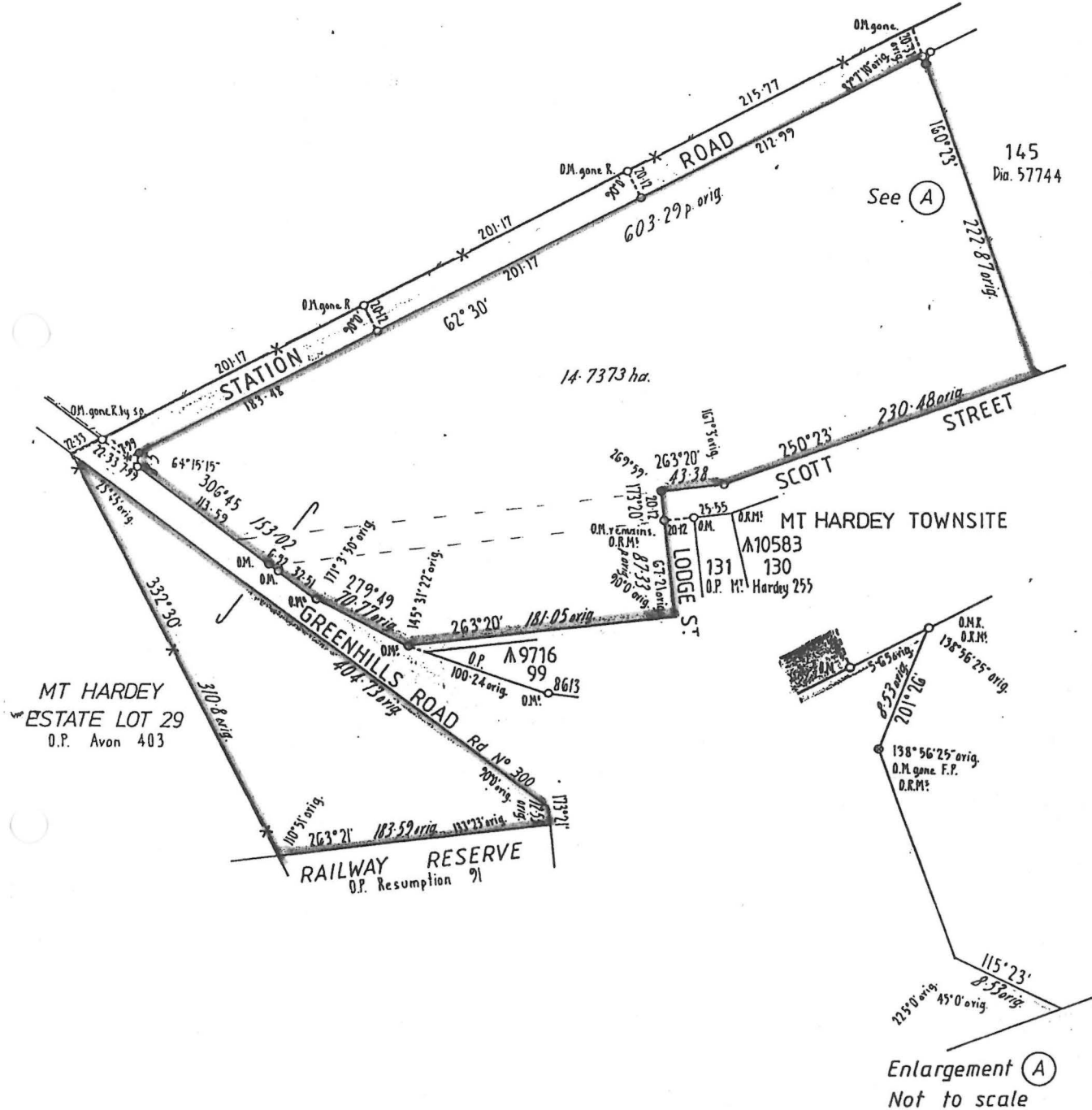
N. J. SMYTH,  
Executive Director.

INCLUDES LOTS 132-138 & PT MT HARDEY ESTATE LOT 23  
S DES PT OP MT HARDEY 255

1753/88

AMENDMENTS

MT HARDEY ESTATE LOT 22  
O.P. Avon 403



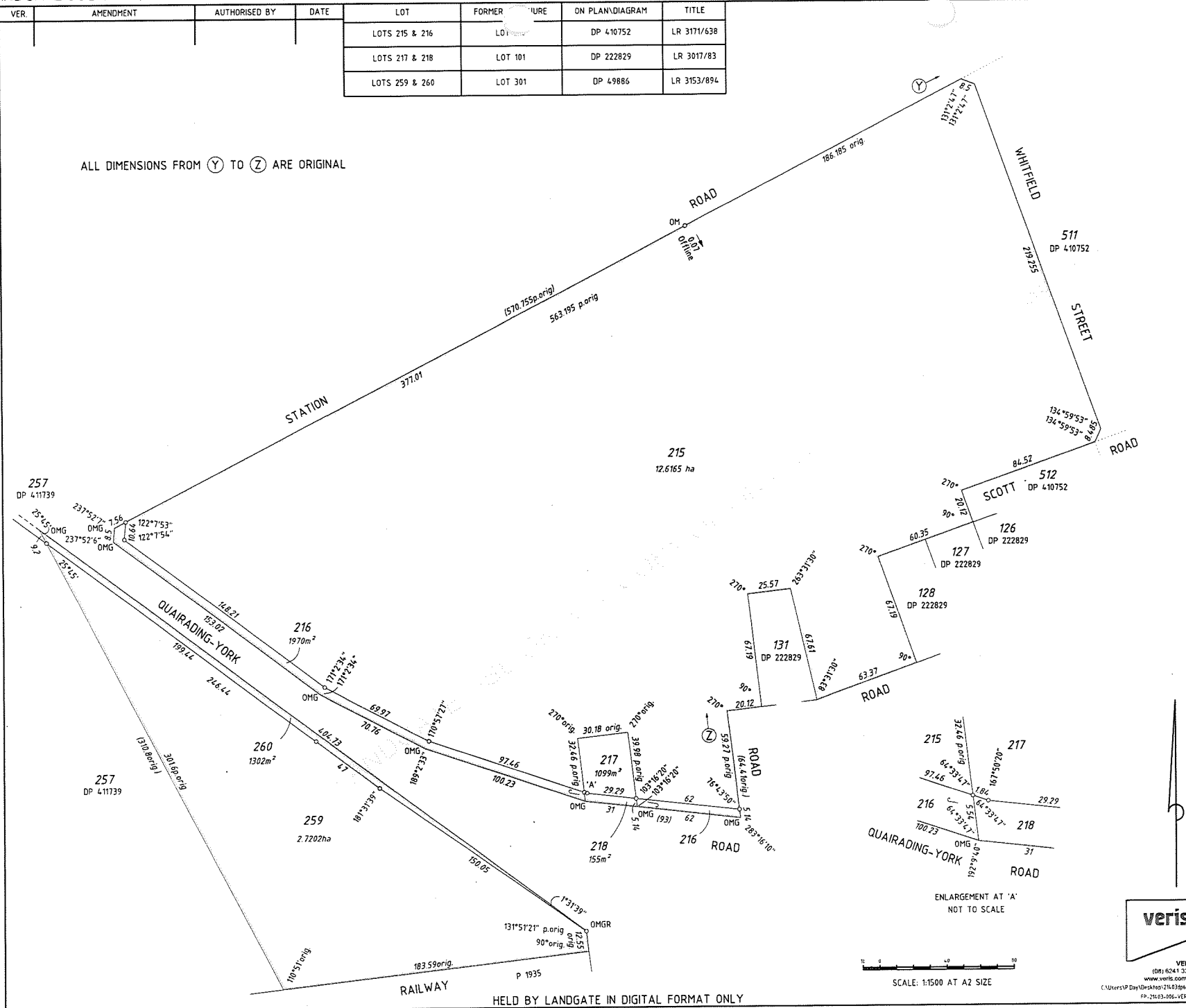
Enlargement (A)  
Not to scale



LAND DISTRICT <b>AVON</b>	MOUNT HARDEY LOT 146		FILE No. 3058'98
			SCALE 1:3000 All measurements in metres
SURVEYOR'S CERTIFICATE I hereby certify that this survey was performed by me personally (or under my personal supervision, inspection and field check), in strict accordance with the Licensed Surveyors (Guidance of Surveyors) Regulations.  Licensed Surveyor.	Azimuth observed at ..... or assumed from <u>Dia 57744</u> Date of marking <u>11.2.1987</u> Surveyor <u>P.P. Kraft</u> Field Book No. <u>17</u> Pages <u>1-4</u> Cadastral Plan <u>MT Hardey Townsite</u> Reference .....	Calc. Bk. No. <u>G. Singleton</u> Fol. .... Compared with F.B. <u>13-4-87</u> Examined <u>King Jack 8-5-87</u> In order for certification Date .....	DIAGRAM CERTIFIED CORRECT Date .....
	Diagram Drawn <u>D. B. B.</u> Date <u>11.3.87</u>	Recorded on Public Plan. Registered On Key Plan <u>Max Hardey</u> <u>P. Kroza</u> Custodian of Plans	DEPT. OF LAND ADMINISTRATION DIAGRAM No. 87960

VER.	AMENDMENT	AUTHORISED BY	DATE	LOT	FORMER TENURE	ON PLAN/DIAGRAM	TITLE
				LOTS 215 & 216	LOT 101	DP 410752	LR 3171/638
				LOTS 217 & 218	LOT 101	DP 222829	LR 3017/83
				LOTS 259 & 260	LOT 301	DP 49886	LR 3153/894

ALL DIMENSIONS FROM (Y) TO (Z) ARE ORIGINAL



TYPE	CROWN	S.S.A.	YES/NO
PURPOSE	SUBDIVISION		
PLAN OF			
LOTS 215-218, 259 & 260			
FORMER TENURE	D.O.L. FILE		
SEE ABOVE TABLE	02172-1889		
LOCAL AUTHORITY	SHIRE OF YORK		
LOCALITY	MOUNT HARDEY		
FIELD RECORD	138715 141093		
SURVEYOR'S CERTIFICATE - REG 54			
I, PAUL CC RHODES hereby certify that this plan is accurate and is a correct representation of the -			
(a) survey; and/or			
(b) calculations from measurements recorded in the field records.			
[ = delete if inapplicable]			
undertaken for the purposes of this plan and that it complies with the relevant written laws in relation to which it is lodged.			
Paul C.C. Rhodes 2021.02.24 17:08:07 +08'00'			DATE
LICENSED SURVEYOR	LOGGED		
25-Feb-21	FEE PAID	ASSESS No.	
I.S.C.			
R. LIST	EXAMINED		26-2-2021 DATE
WESTERN AUSTRALIAN PLANNING COMMISSION			
FILE	EXEMPT FROM WAPC APPROVAL		
Delegated under S.16 P&D Act 2005			
IN ORDER FOR DEALINGS			
SUBJECT TO			
Reserve Action			
FOR INSPECTOR OF PLANS AND SURVEYS			26-2-2021 DATE
APPROVED			
INSPECTOR OF PLANS AND SURVEYS/AUTHORISED LAND OFFICER			30-3-2021 DATE
 GOVERNMENT OF WESTERN AUSTRALIA		 Landgate	
DEPOSITED PLAN			
411724			
SHEET 1 OF 1 SHEETS - VERSION 1			



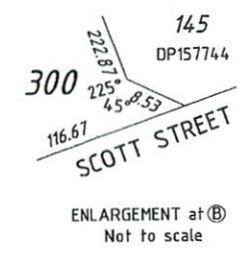
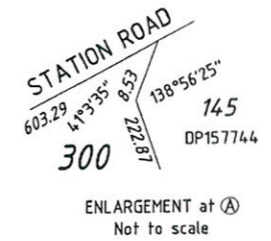
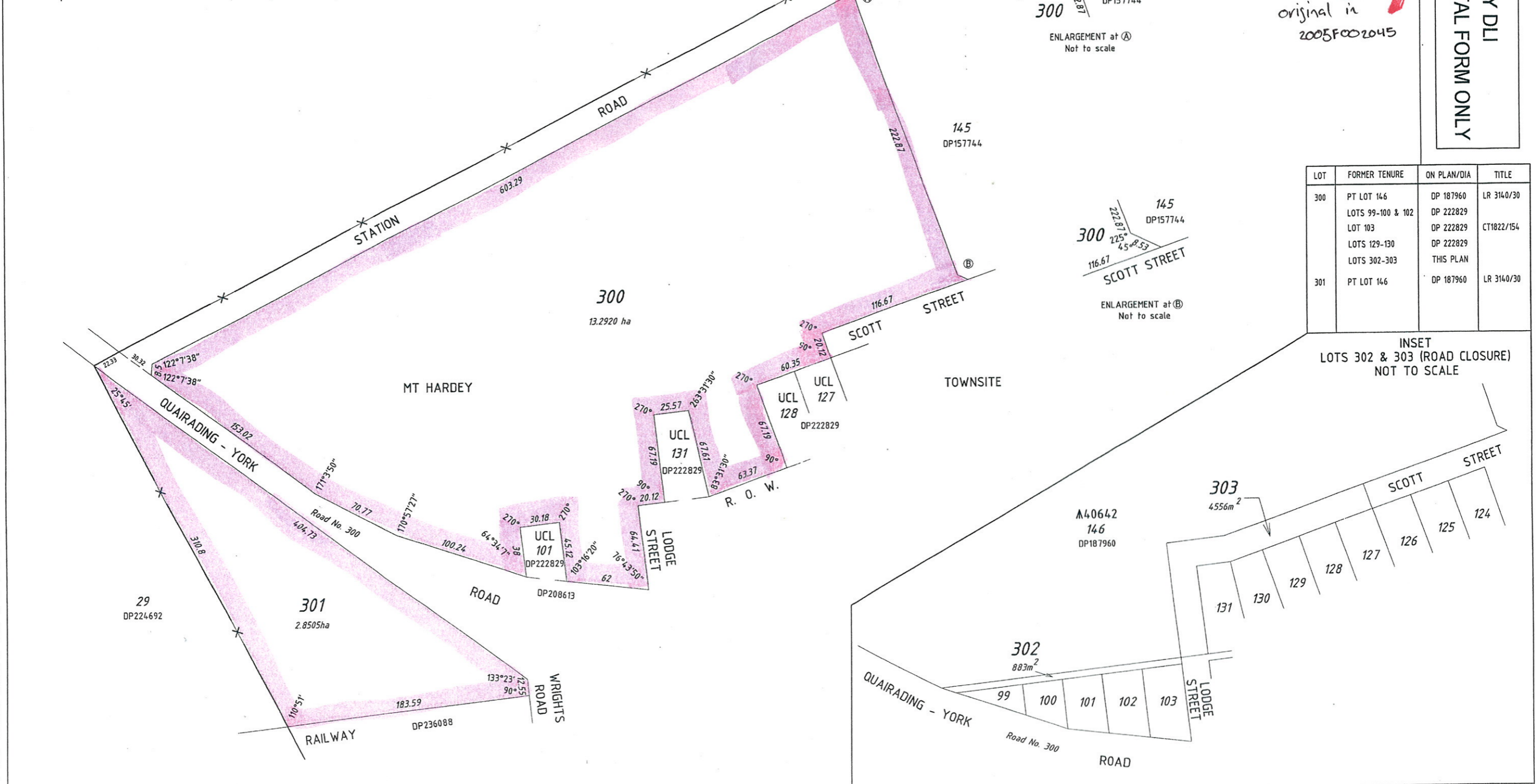
VERIS  
(08) 6241 3333  
www.veris.com.au  
C:\Users\p.dav\OneDrive\Documents\1164236.dwg  
FD-216(3)-206-1-FEP 1.0

SCALE: 1:1500 AT A2 SIZE

HELD BY LANDGATE IN DIGITAL FORMAT ONLY

LANDGATE COPY OF ORIGINAL NOT TO SCALE Tue Jun 16 14:36:09 2009 JOB 32401388

VER	AMENDMENT	BY	DATE
2	Boundaries of Lot 300 amended	PWK	29/8/2008



**COPY**  
original in  
2005FCO2045

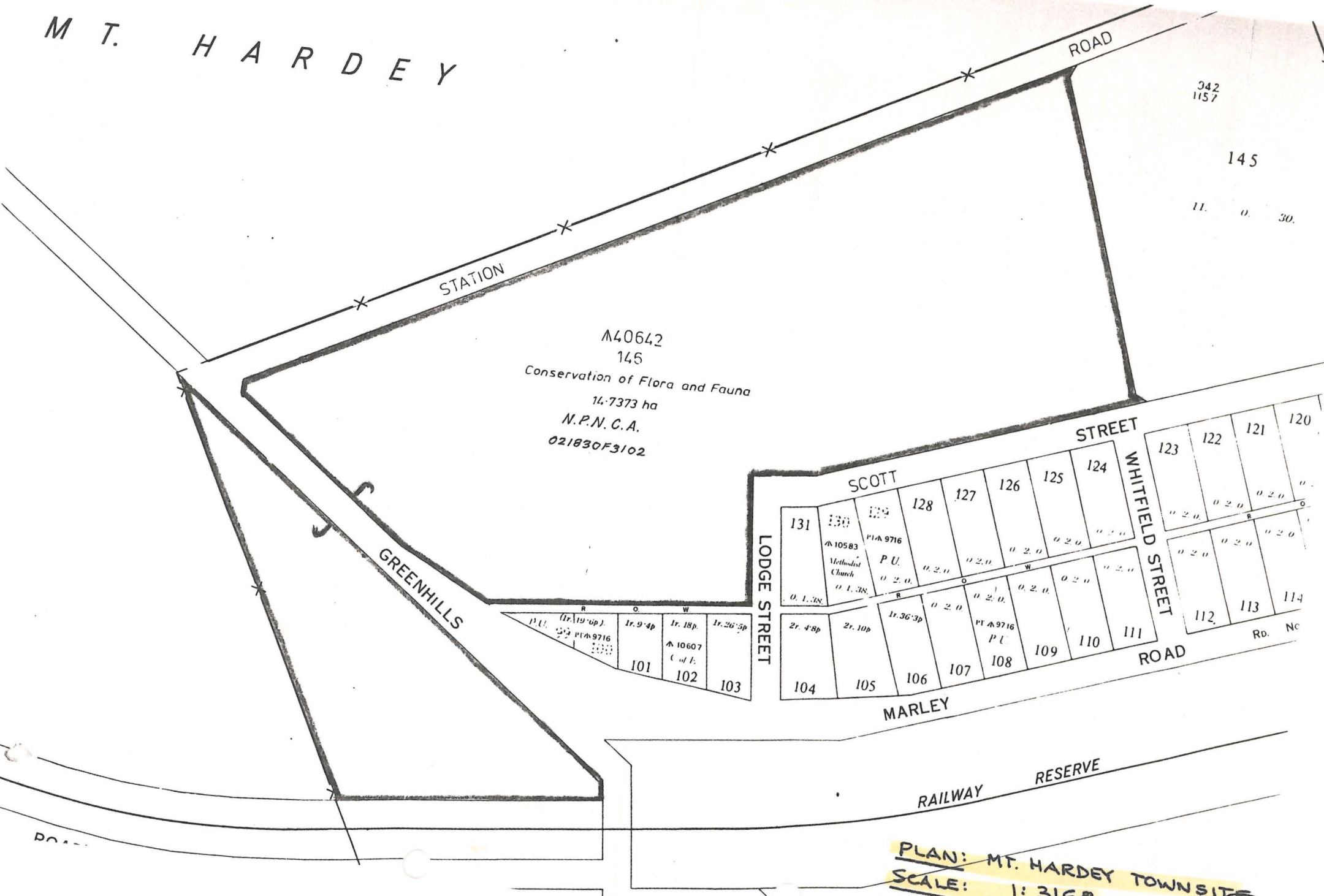
HELD BY DLI  
IN DIGITAL FORM ONLY

LOT	FORMER TENURE	ON PLAN/DIA	TITLE
300	PT LOT 146	DP 187960	LR 3140/30
	LOTS 99-100 & 102	DP 222829	CT1822/154
	LOT 103	DP 222829	CT1822/154
	LOTS 129-130	DP 222829	THIS PLAN
	LOTS 302-303	THIS PLAN	THIS PLAN
301	PT LOT 146	DP 187960	LR 3140/30

INSET  
LOTS 302 & 303 (ROAD CLOSURE)  
NOT TO SCALE

TYPE PURPOSE		CROWN SUBDIVISION	FORMER TENURE SEE TABLE	SCALE @A2: ALL DISTANCES ARE IN METRES 1:2000	LOGGED DATE 23/1/2006	TYPE OF VALIDATION FULL AUDIT PWK	IN ORDER FOR DEALINGS SUBJECT TO 1. ROAD CLOSURE 2. REVESTMENT OF LOT 103 3. CANCELLATION OF A9716, A10583 & A10607 4. AMENDMENT AND REDESCRIPTION OF A40642 TO COMPRISE LOTS 300 & 301	<p>Department of Land Information Government of Western Australia</p>
PLAN OF		LOTS 300 & 301	ON	SUBJECT TO SURVEY NOT FOR ALIENATION PURPOSES	FEE PAID N/A ASSESS NO. N/A	CERTIFIED CORRECT PBSmith Manager Statutory Services 23/1/2006	FOR AUTHORIZED LAND OFFICER DATE 23/1/2006	
DISTRICT AVON	FILE 50384-2005	TOWNSITE MOUNT HARDEY	REFERENCE	SURVEY PRM DLI - ANTHONY EASTCOTT			APPROVED DATE 5-3-2009	<p>DEPOSITED PLAN</p> <h1>49886</h1> <p>SHEET 1 OF 1 VERSION 2</p>
LOCAL AUTHORITY SHIRE OF YORK		LOCALITY MOUNT HARDEY						

# M T. HARDEY



M40642  
 145  
 Conservation of Flora and Fauna  
 14.7373 ha  
 N.P.N.C.A.  
 021830F3102

342  
1157

145

11. 0. 30.

R	O	W
(1r. 19' 6p.) P.U. 9716	1r. 9' 4p	1r. 18p.
100	101	102
		103

SCOTT STREET						WHITFIELD STREET					
131	130	129	128	127	126		125	124	123	122	121
	M 10583 Methodist Church 0.1.38	P.U. 9716 0.1.38	0.2.0	0.2.0	0.2.0	0.2.0	0.2.0	0.2.0	0.2.0	0.2.0	0.2.0
104	105	106	107	108	109	110	111	112	113	114	

MARLEY ROAD

RAILWAY RESERVE

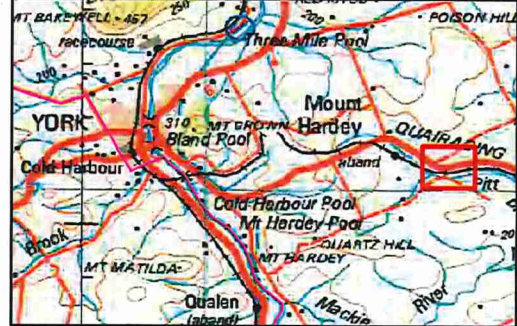
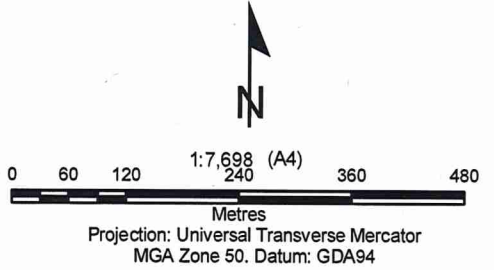
PLAN: MT. HARDEY TOWNSITE  
 SCALE: 1:3168

# Un-named Nature Reserve 40642 (Mt Hardy Townsite) Shire of York

## Access to Quairading-York Road

### Legend

- DEC Estate (statewide)
  - Conservation Park
  - National Park
  - Nature Reserve
- WHEATBELT Cadastre (Land Parcels)
  - Freehold
  - Public Roads
  - Unallocated Crown Land
  - Water
  - Other Crown Reserves

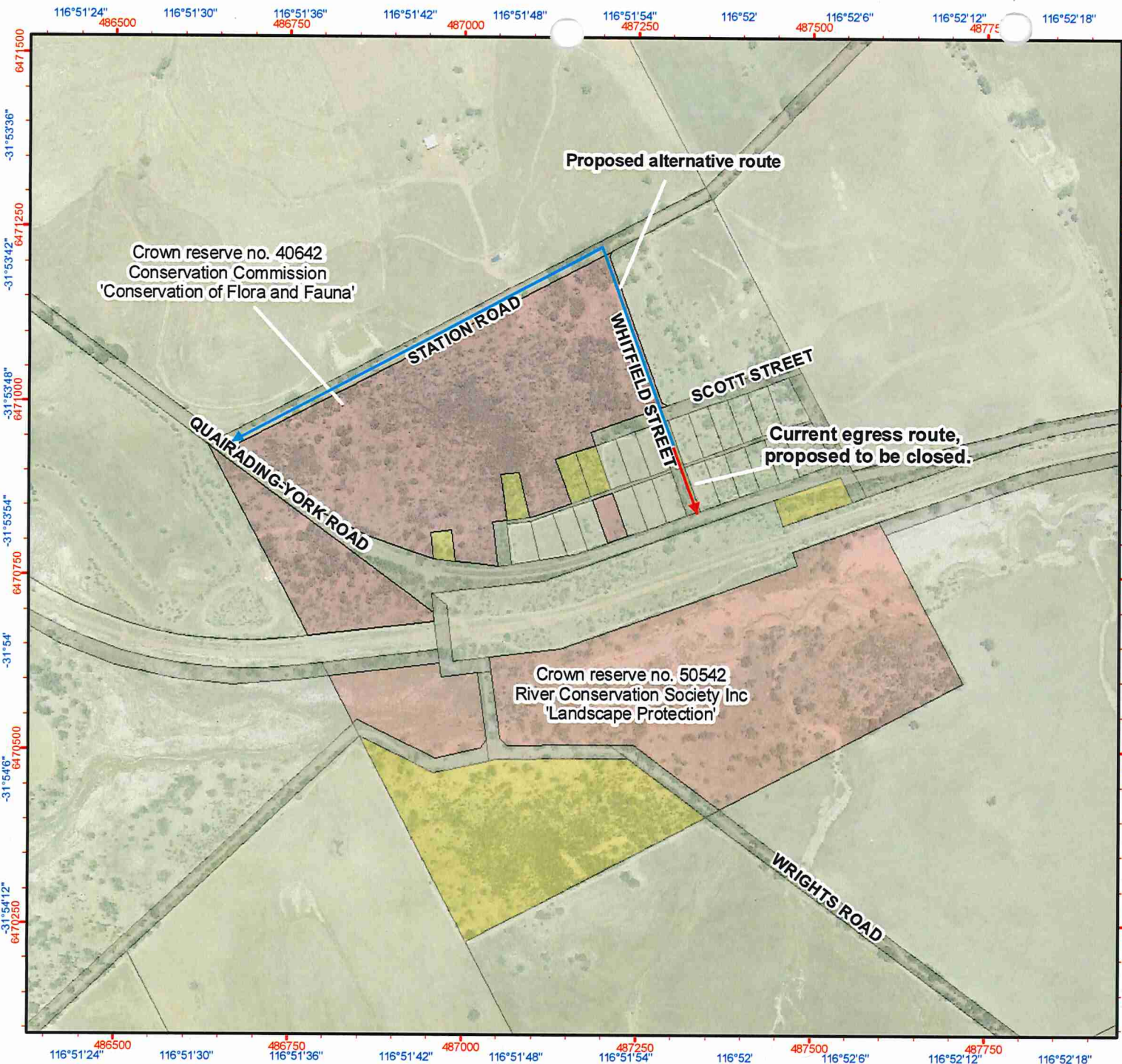


Produced by the  
Department of  
Environment and Conservation



Department of  
Environment and Conservation  
Our environment. Our future.

Produced at 2:20pm, on June 24, 2013



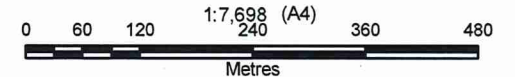
Graticule shown at 6 seconds intervals  
Grid shown at 250 metre intervals

The Dept. of Environment and Conservation does not guarantee that this map is without flaw of any kind and disclaims all liability for any errors, loss or other consequence which may arise from relying on any information depicted.  
Roads and tracks on land managed by DEC may contain unmarked hazards and their surface condition is variable. Exercise caution and drive to conditions on all roads.

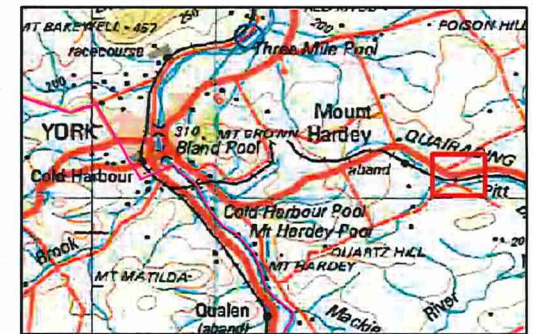
# Amendments to Un-named Nature Reserve 40642 (Mt Hardy Townsite) Shire of York

## Legend

-  Proposed excision
-  Proposed road closure
- DEC Estate (statewide)
-  Conservation Park
-  National Park
-  Nature Reserve
- WHEATBELT Cadastre (Land Parcels)
-  Freehold
-  Public Roads
-  Unallocated Crown Land
-  Water
-  Other Crown Reserves



Projection: Universal Transverse Mercator  
MGA Zone 50. Datum: GDA94

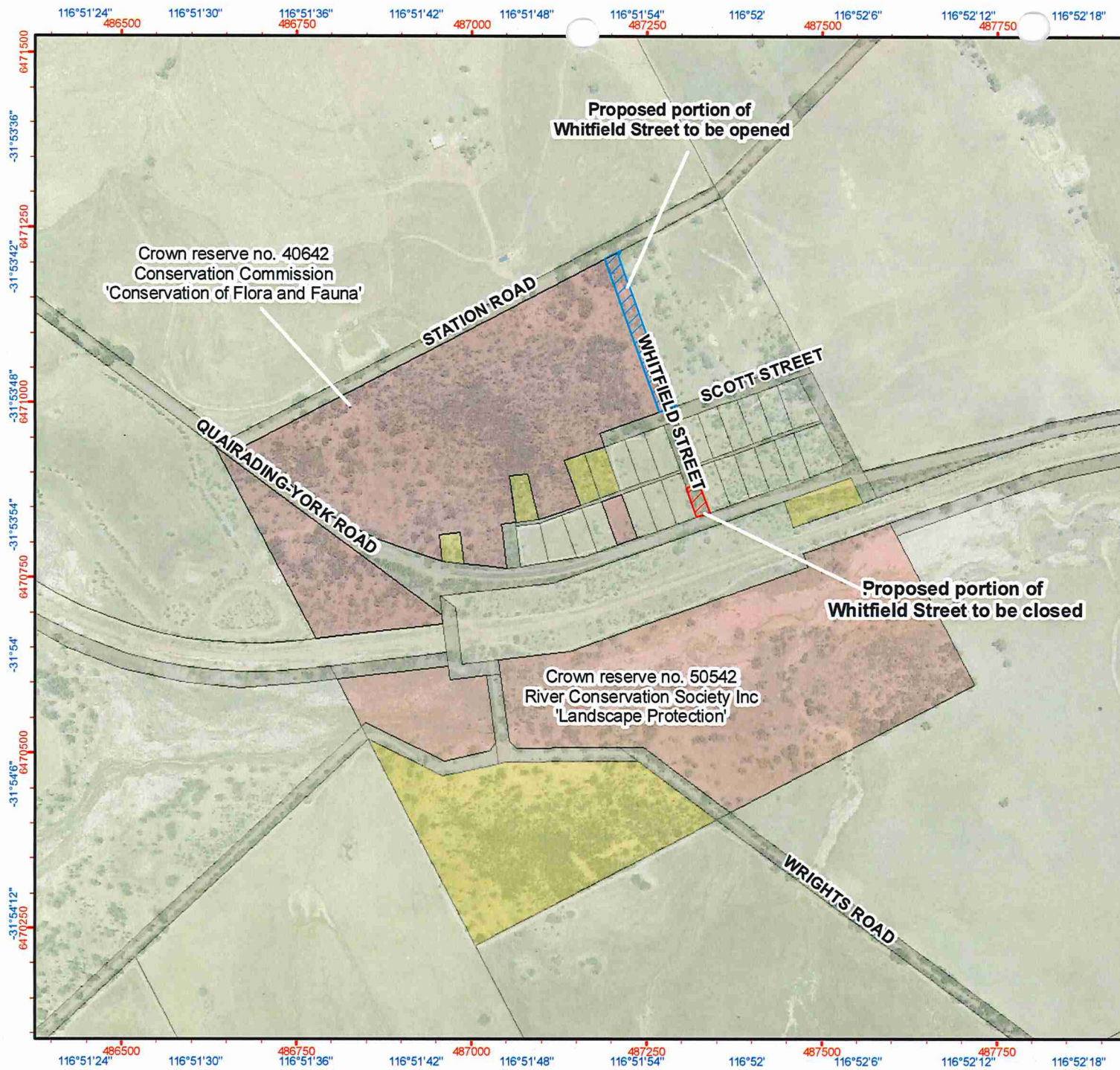


Produced by the  
Department of  
Environment and Conservation



Department of  
Environment and Conservation  
Our environment. Our future.

Produced at 2:20pm, on June 24, 2013



Graticule shown at 6 seconds intervals  
Grid shown at 250 metre intervals

The Dept. of Environment and Conservation does not guarantee that this map is without flaw of any kind and disclaims all liability for any errors, loss or other consequence which may arise from relying on any information depicted.  
Roads and tracks on land managed by DEC may contain unmarked hazards and their surface condition is variable. Exercise caution and drive to conditions on all roads.