

# RESERVE ACTION SHEET - CONSERVATION RESERVES

**RESERVE No. 40828**

**REASON FOR ACTION**

The creation of a 5(1)(h) reserve with a Management Order issued to the Conservation Commission for the purpose "Conservation, Navigation, Communication, Meteorology and Survey".

Area: 0.0767 hectares

Due to increasing use of satellite-aided navigation and AMSA's desire to rationalise its property holdings the Commonwealth has been divesting properties containing lighthouses and marine navigational aids. Reserve 40828 on Trimoville Island is a former AMSA property which will be leased back to AMSA to permit continued operation of lighthouse facilities.

- Date of DOLA's advice: 18 May 2001    See folio: 16
- Plans at folios: 17-20

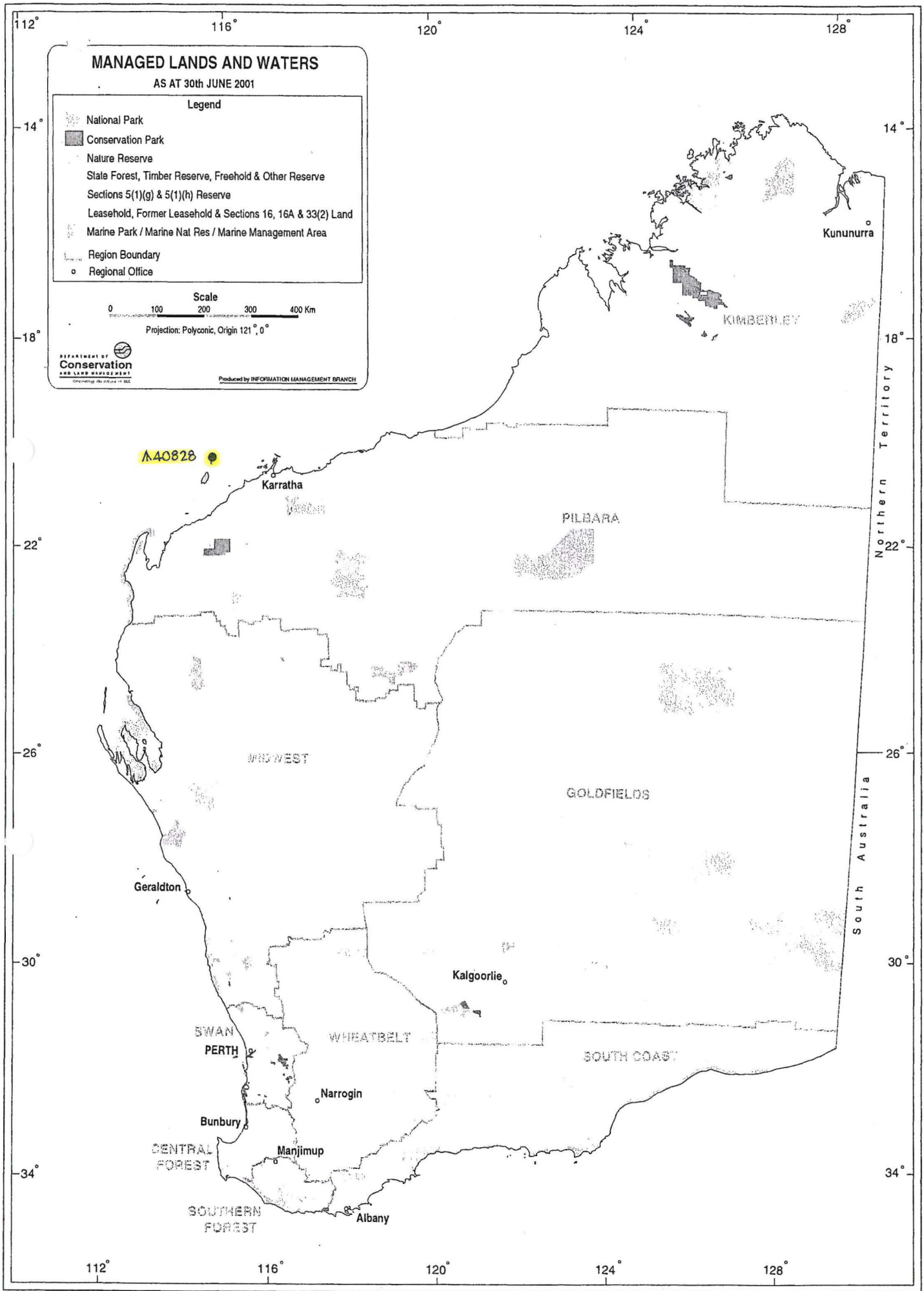
OFFICER	ACTION
<p>1    <del>CONSERVATION OFFICER</del> <sup>HW</sup> ESTATE OFFICER</p>	<p>- Fill in above details <span style="float: right;">✓</span></p> <p>- Attach copies of DOLA's advice to file <span style="float: right;">✓</span></p> <p>Send copies of advice &amp; maps to:</p> <p>- Lisa Wright, Woodvale <span style="float: right;">✓</span></p> <p>- Regional Manager, Pilbara <span style="float: right;">✓</span></p> <p>Recommended IUCN classification: <span style="float: right;">V</span></p>
<p>2    LAND ACQUISITIONS OFFICER</p>	<p>To note: _____</p>
<p>3    MANAGER, PLANNING &amp; VISITOR SERVICES</p>	<p>To note &amp; approve IUCN classification: _____</p>
<p>4    DIRECTOR, NATURE CONSERVATION/ NATIONAL PARKS</p>	<p>To note: _____</p>
<p>5    INDEX CLERK, RECORDS</p>	<p>To note: _____</p>
<p>6    CONSERVATION ESTATE OFFICER</p>	<p>Attach copy of Reserve Details to inside cover of new file</p> <p>_____</p>

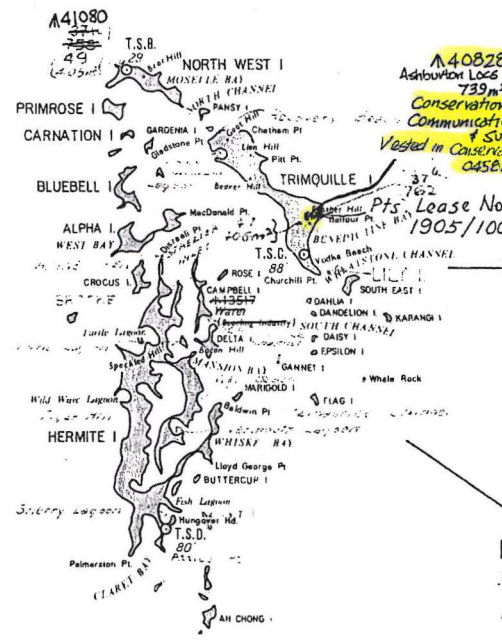
**Customer Advices for Reserve Actions  
1/08/2001 - 31/08/2001**

**Shire of Roebourne 1/08/2001 - 31/08/2001**

Reserve No.	Land Description	DOLA File No.	Volume/Folio	Action	Document No.	Registered	Street Name	Area	Public Plans
35140		02558-1977-01RO	3072-205	Revocation of Management Order (Shire of Roebourne and Minister for Community Welfare) for the designated purpose of "Community and Recreation".	H642180	11/01/2001	Crawford Way	7810 sqm	Roebourne 9.24
35140		02558-1977-01RO	3072-205	Management Order to Shire of Roebourne of Post Office Box 219 Karratha WA 6714 To be utilised for the designated purpose of "Community and Recreation" only for the designated purpose of "Community and Recreation"	H642181	11/01/2001	Crawford Way	7810 sqm	Roebourne 9.24
40828		03675-1968-01RO	3000-173	Management Order to Conservation Commission of Western Australia C/- Department of Conservation and Land Management Locked Bag 104 Bentley Delivery Centre COMO WA 6152 To be used for its designated purpose only. for the designated purpose of "Conservation, Navigation, Communication, Meteorology & Survey"	H752431	18/05/2001		739 sqm	DAMPIER AND BARROW ISLAND 1:250000
40877		03677-1968-01RO	3000-143	Management Order to Conservation Commission of Western Australia C/- Department of Conservation and Land Management Locked Bag 104 Bentley Delivery Centre COMO WA 6152 To be used for its designated purpose only. for the designated purpose of "Conservation, Navigation, Communication, Meteorology & Survey."	H752434	18/05/2001		767 sqm	DAMPIER & BARROW ISLAND 1:250000
41080		03674-1968-01RO	3000-133	Management Order to Conservation Commission of Western Australia C/- Department of Conservation and Land Management Locked Bag 104 Bentley Delivery Centre COMO WA 6152 To be used for its designated purpose only. for the designated purpose of "Conservation, Navigation, Communication, Meteorology & Survey."	H752436	18/05/2001		594 sqm	DAMPIER & BURROW ISLAND 1:250000

9/16 (5/1)



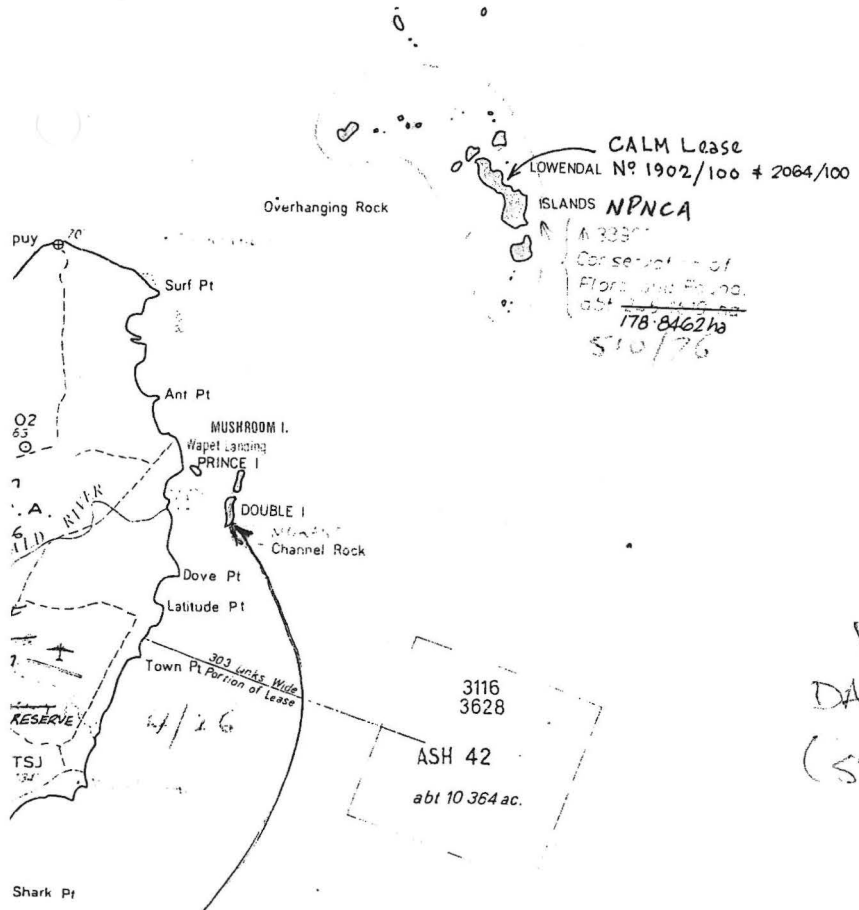


**A 40828**  
 Ashburton Locs 47 & 136  
 739m<sup>2</sup>  
 Conservation, Navigation,  
 Communication, Meteorology  
 & Survey.  
 Vested in Conservation Commission  
 045621F/200/101

**A 42196**  
 172  
 Conservation Park  
 abt. 1466 ha  
 Vested in NPNC  
 Includes all islands and rocks.  
 Excludes A's 40828 & 41080 (loc's 49 & 135)

**A 42197**  
 171  
 Conservation Park  
 Vested in NPNC  
 Extends between high &  
 low water marks.  
 AREA INDETERMINABLE

**MONTE BELLO ISLANDS**  
 Black Rock

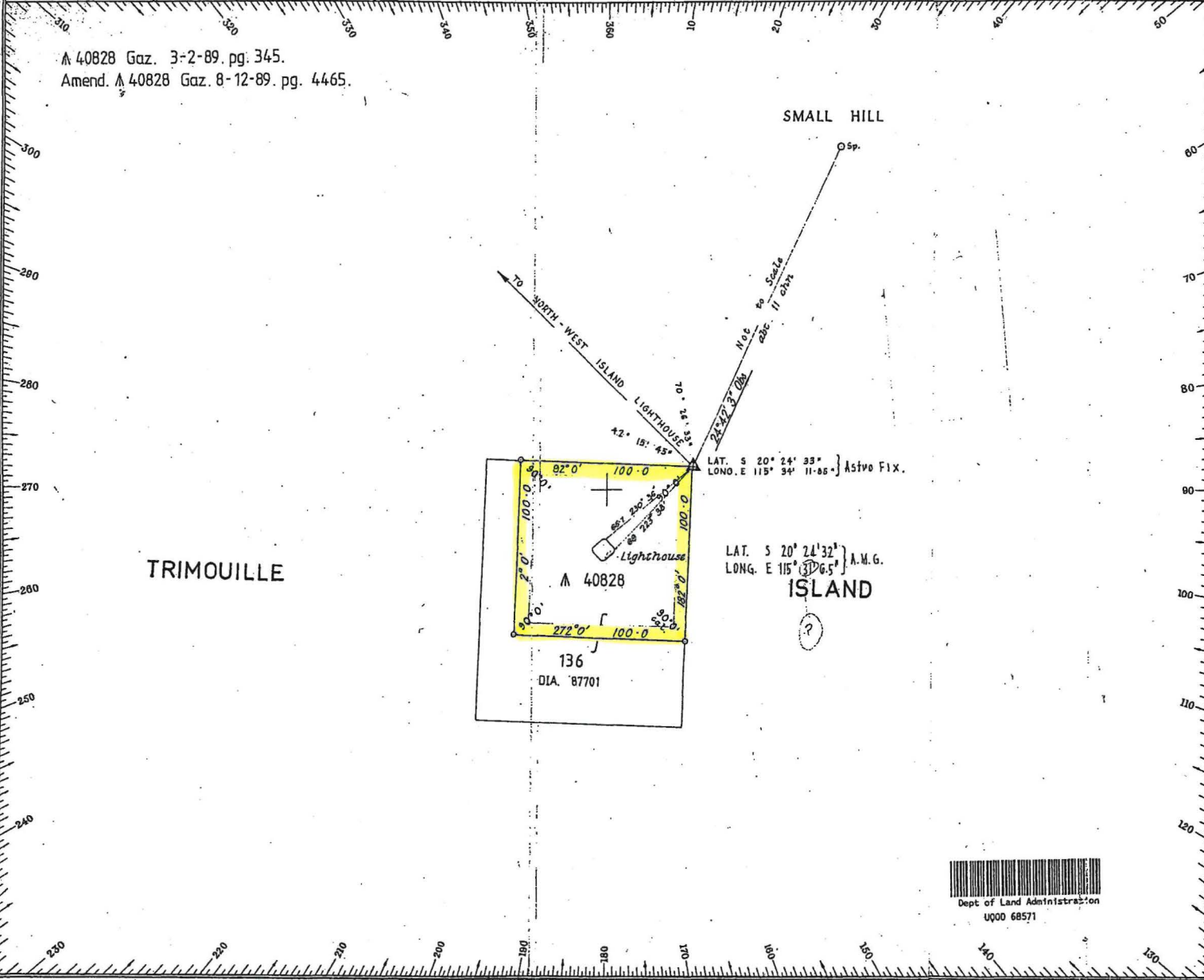


CALM Lease  
 LOWENDAL N° 1902/100 & 2064/100  
 ISLANDS NPNC  
 A 3330  
 Conservation of  
 Flora and Fauna  
 abt 178 8462 ha  
 510/76

PART DOLA PLAN:  
 DAMPER & BARROW ISLAND.  
 (SF 50-2 & PT 1 ZONE 1)  
 SCALE 1: 250 000

Loc. No. 47 District ASHBURTON Area 16.0p File No. 3675/68

**SURVEYOR'S CERTIFICATE**  
 I hereby certify that this survey was performed by me personally (or under my personal supervision, inspection and field check), in strict accordance with the Licensed Surveyors (Guidance of Surveyors) Regulations, 1961.  
*L. M. JOHNSON*  
 Licensed Surveyor.  
 Date.....



Azimuth observed at  $\Delta$   
 or assumed from.....  
 Date of marking..... 21<sup>st</sup> MARCH 1972  
 Field Book No. L. M. JOHNSON 13 Page 6 - 8  
 Public Plan No. DAMPIER & BARRON ISLAND 4 MILE  
 SCALE..... 50' LINKS TO AN INCH.

**OFFICE REFERENCE**  
 Diagram drawn... DEPARTMENT OF INTERIOR Date 8 - 8 - 72  
 Account No..... Passed.....  
 Calculation Book No. R. HARRIGAN 10 Fol. 47-53

**SCHEDULE OF CLOSES**

Section	N	E	Angles	Area
100 47	± 0.0	± 0.0	± 0'	0.10000 00

Compared with F.B. *R. Harrigan* 28/1/72  
 Tentatively Examined.....  
 Examined..... *M. B. Tomes* 14/12/72  
 Diagram passed..... *J. J. Evans* Insp. of Plans and Surveys.  
 Date..... 30.1.72

SURVEY APPROVED..... *John Mungo* SURVEYOR GENERAL  
 Date..... 7-2-1972

On Standard Plan.....  
 On Public Plan..... *Edward* 13.8.72  
 On Completion.....  
 Crown Grant Prepared.....

**DIAGRAM No. 76229**  
 Registered..... *Robert* 10.10.1972  
 CUSTODIAN OF PLANS



76229

