DOLA
Department of LAND ADMINISTRATION
ABN: 86 574 793 858

FILE REFERENCE No: 029633F3102
016087F3102

D003769

270

1 MIDLAND SQUARE, MIDLAND
WESTERN AUSTRALIA
Postal Address: PO Box 2222
Midland, Western Australia 6936

General Enquiries: (08) 9273 7373
TTY: (08) 9273 7571
Website Address: www.dola.wa.gov.au

Your Ref: 029633F3102
Our Ref: 2078/1989 (975322)
Telephone: (08) 9273 7217
Fax: (08) 9273 7414
Enquiries: Shelley Brindal
Email: shelley_brindal@dola.wa.gov.au

Department of Conservation
Locked bag 104
Bentley Delivery Centre WA 6983

Dear Sir/Madam

Proposed Excision from Owingup Swamp Nature Reserve (A41010)

I refer to your letter dated 8 March 2001 advising of Ministers consent for the above excision and apologise for the delay in replying.

Native Title has been investigated and as the land was formally freehold no further action in this regard is required. Accordingly survey of the extension to Kent River Siding road will now be arranged. 31/6/02 still with Minister 12/6/02 sent for advertising

The proposal will then be referred to the Minister for Lands for approval to make the amendment and advertise. I will advise when this occurs.

Your letter also made reference to an addition to Reserve 20381 and as this is not a Class 'A' reserve it will be dealt with separately by Robyn Corbett.

DOLA 22/7/02 will order file to check where this matter is up to.

Yours faithfully

SHELLEY BRINDAL
A/ PROJECT OFFICER
SOUTH EAST REGION
LAND ADMINISTRATION SERVICES BRANCH

FILED
07 DEC 2001
By.....

3 December, 2001

follow up with Dan

DEPARTMENT OF CONSERVATION & LAND MANAGEMENT
06 DEC 2001
KENSINGTON W.A.

5322sb02.doc

Customer Advices for Reserve Actions
1/11/2004 - 30/11/2004

Shire of Denmark 1/11/2004 - 30/11/2004

Reserve No.	Land Description	DOLA File No.	Volume/Folio	Action	Document No.	Registered	Street Name	Area	Public Plans
37516	Lot 1012 on Deposited Plan 186912 Lot 996 on Deposited Plan 184594	03412-1981-01RO	3002-793 3002-783	Change of Purpose to "Community Purposes"	I574336	31/07/2003	NR Moore St	0.3066 Ha	Denmark 02 20.11
A41010	Lot 7657 on Deposited Plan 217368 Lot 7780 on Plan 17658	02078-1989-02RO	0000-000 0000-000	Amendment of Reserve to To now comprise Lots 8179, 8180 and 8181 on Deposited Plan 31649 in lieu of Lots 7657 on Deposited Plan 217368 and 7780 on Plan 17658 with the area being decreased to 2458.7379 hectares accordingly.	I526028	23/06/2003	Pitt Road	2458.7379 Ha	Ownigup SW (25)

Ph 25.1.05
For plans please
Thanks
Erica
8/1/05.

CALM Tenure Information System - Report Generated on Friday, 4 February 2005 **Page 2**
Report Name: Detail Report

Query Criteria
Crown Reserve No. = 41010

Special Comments

Crown Reserve:	**41010**	**Tenure:**	Nature Reserve
Name:	Owingup Nature Reserve	**Name Approval: Date:**	Unofficial
Vesting:	Conservation Commission	**Gazettal Date:**	16-Jun-1989
Purpose:	Conservation Of Flora And Fauna	**Gazettal Date:**	16-Jun-1989
Class:	A	**Gazettal Date:**	16-Jun-1989
Area:	2,458.74	**Gazettal Date:**	23-Jun-2003
Surveyed Status:	Surveyed		
CALM File:	029633F3102	**Management Plan:**	
Remark:	Area change on 28-Apr-1995 due to Reserves Act(No.2)1994.Assented to on 1-Dec-1994.		

Notes:
Information shown must be considered in the context of the applied query criteria as detailed in full on the cover sheet.

CALM Tenure Information System - Report Generated on Friday, 4 February 2005 **Page 2**
Report Name: Gazettal History

Query Criteria
Crown Reserve No. = 41010

Special Comments

Crown Reserve **41010** Class: **A**
Name: **Owingup Nature Reserve** Name Approval: Unofficial
Tenure: Nature Reserve Area: 2,458.7 ha
Purpose: Conservation Of Flora And Fauna
Vesting: Conservation Commission

Date	Gazettal Action	Description
04-Nov-2004	DOLA File	02078- 1989-02ro
23-Jun-2003	Area	2458.7379 (I526028)
23-Jun-2003	Lot	Lots 8179, 8180 & 8181 On Dp31649 (I526028)
23-Jun-2003	Survey No.	Dp31649 (I526028)
23-Jun-2003	Vesting Revoked	Revoked Order (I526030)
16-Nov-2000	Comment	Conservation Commission Established Due To CALM Amendment Act 2000 (No 35 of 2000). Supersedes LFC And NPNCA.
28-Apr-1995	Area	2459.8981
28-Apr-1995	Formerly	Plantagenet Loc 7657 & 7780
16-Jun-1989	Area	2430.2998
16-Jun-1989	Class	A
16-Jun-1989	Public Plan	Owingup SW And Parry Inlet NW 1:25000
16-Jun-1989	Purpose	Conservation Of Flora And Fauna
16-Jun-1989	Street	Pitt Road
16-Jun-1989	Vesting	National Parks And Nature Conservation Authority (By Act 126 Of 1984)
16-Jun-1989	Original Gazettal	

LA402

LOCAL GOVERNMENT ACT 1960

DECLARATION OF PUBLIC STREETS

ORDERS OF THE MINISTER FOR LANDS

Made under Section 288

At the request of the local government nominated, the portion of land specified in the Notice is now declared to be absolutely dedicated as a public street.

NOTICE

City of Canning (DOLA File No. 2792/994).

Road No. 6997 (Cecil Avenue). The remaining portion of 87m² of Canning Location 105 marked resumed on Office of Titles Plan 3191 (2).

Public Plan: BG34 (2) 17.18 (Perth).

A. A. SKINNER, Chief Executive,
Department of Land Administration.

LA403

RESERVES ACT (No.2) 1994

(No. 66 of 1994)

It is hereby notified that pursuant to the above Act assented to on 1 December 1994, the undermentioned Reserve has been dealt with in the manner described—

1. Class "A" Reserve 41010 (Plantagenet Location 7657) "Conservation of Flora and Fauna" is amended by the inclusion of Location 7780 on Plan 17658 with its area being increased to 2459.8981 hectares accordingly.
   (DOLA File 2078/989)

A. A. SKINNER, Chief Executive.

LA404

FORFEITURE'S

Department of Land Administration.

The following leases and licences together with all rights, title and interest therein have this day been forfeited to the Crown under the Land Act 1933, for the reasons stated.

Dated 26 April 1995.

A. A. SKINNER, Chief Executive Officer.

CLERK, WOODVALE — FYI

Name; Lease or Licence No.; District; Reason; Corres No.; Plan.

O'Brien, Patrick James and Mary Josephine; 3117/2097; Boogardie Lot 1; Non-payment of rent; 12734/905; Boogardie OP. 134.

Schultz, Jack and Georgina; 3117/3892; Norseman Lot 1110; Non-payment of rent; 1730/939; Norseman OP. 5296.

Briggs, Rose Eileen May; 3117/687; Norseman Lot 936; Non-payment of rent; 2235/934; Norseman T/Site OP. 5165.

Tyler, Timothy James; 338/19522; Condingup Lot 65; Non-compliance with conditions; 1642/979; Condingup Pt. 13.2.

Fox, Grant Andrew and Hinkley, Peta Jo-Anne; 345B/2318; Southern Cross Lot 926; Non-payment of instalments; 440/990; Southern Cross 18.24.

See folio 196
S. Collis 31.8.95

3. Mrs. Collins — for resume
litho pls. + P. 194.
MK 12.1.95

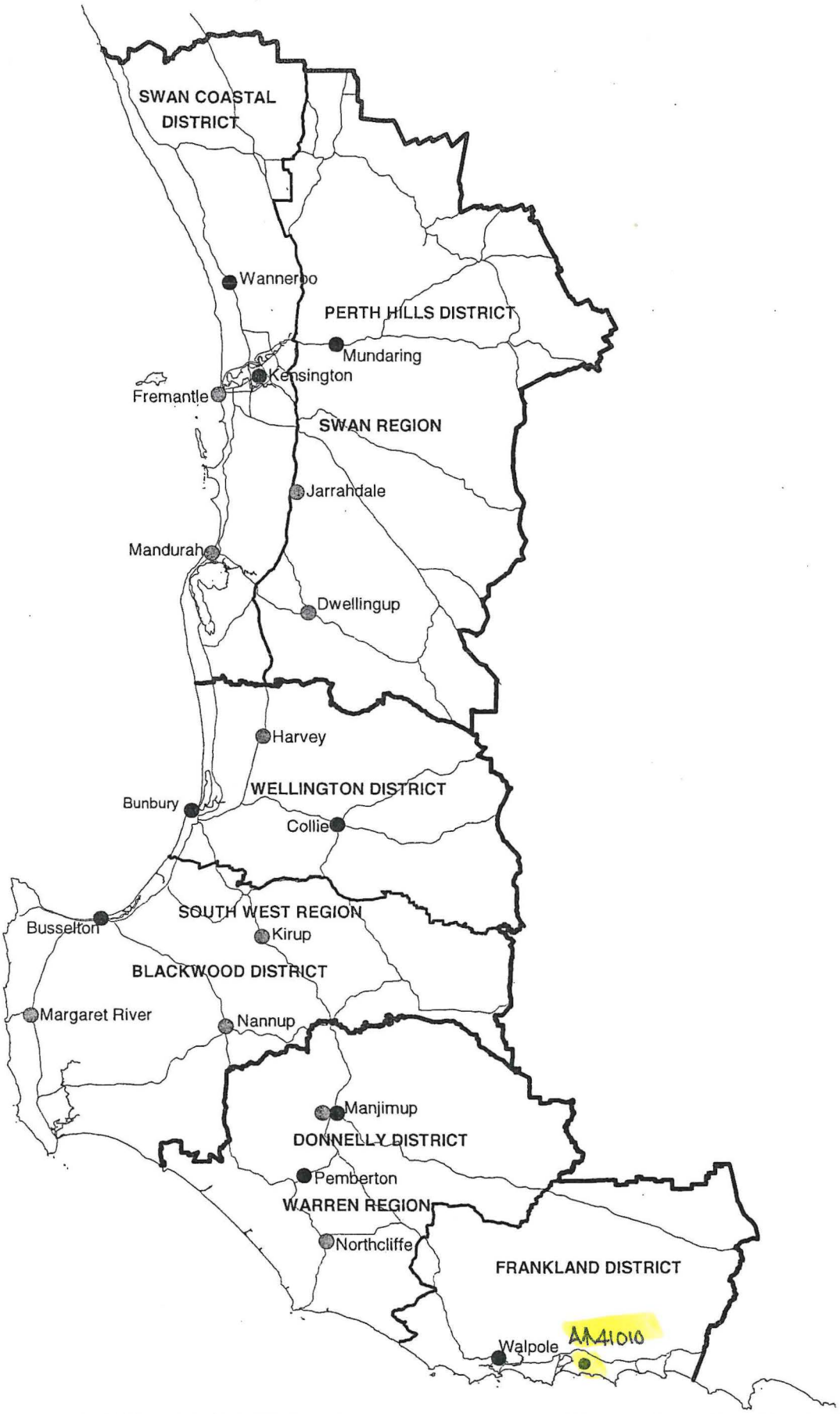

DEPARTMENT OF CONSERVATION AND LAND MANAGEMENT
REGION AND DISTRICT BOUNDARIES - SOUTH WEST W A
OCTOBER 2001

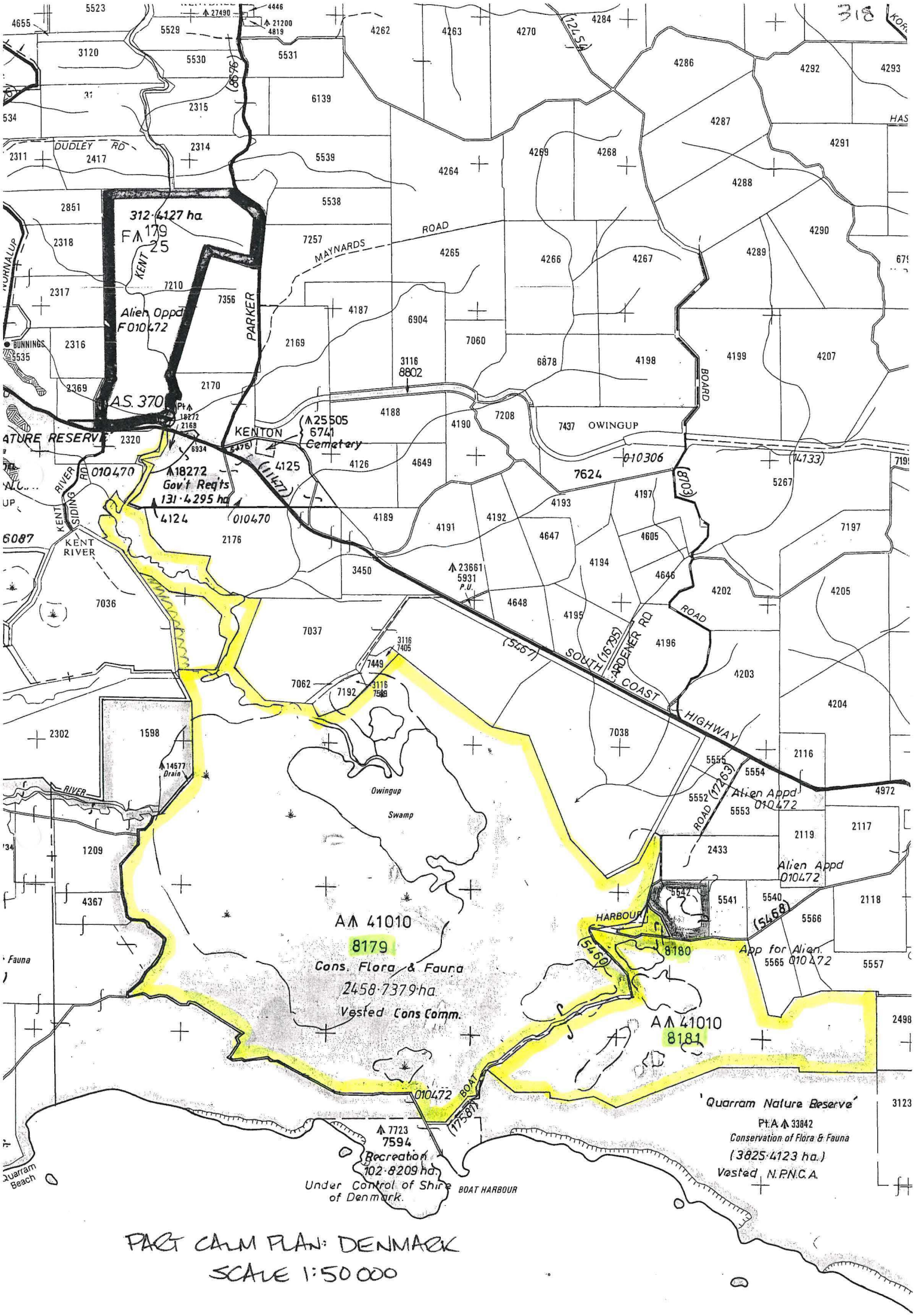

PART CALM PLAN: DENMARK
SCALE 1:50 000

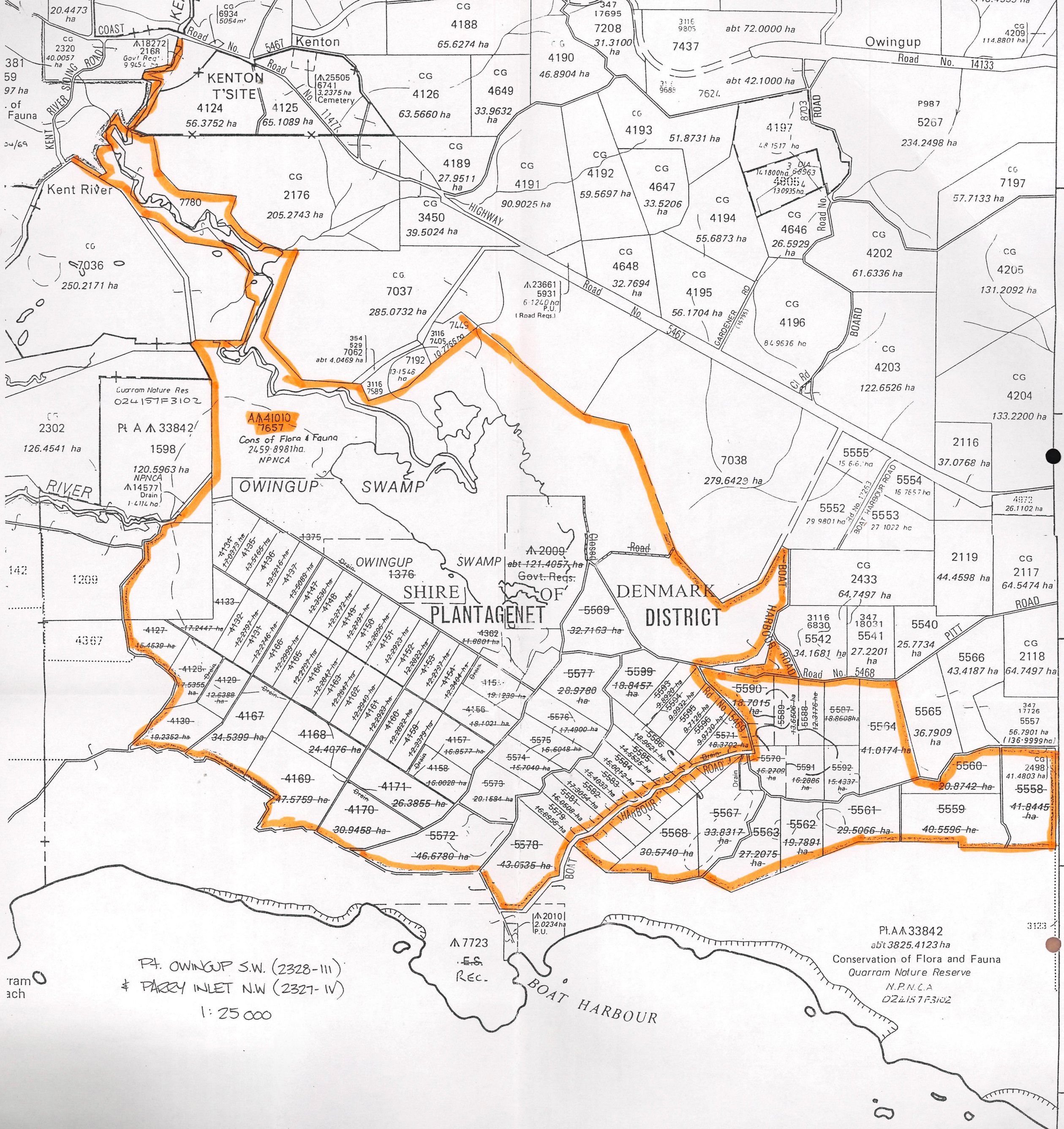
KENTON T'SITE
Kenton
Owingup
Kent River
KENT RIVER SIDING ROAD
COAST Road No. 5467
Road No. 14133
Road No. 11477
HIGHWAY
Road No. 5467
GARDENER RD (15795)
BOARD
Cl Rd
ROAD
Road No. 5468
BOAT HARBOUR ROAD
PITT ROAD
Road No. 17253
Quarram Nature Res
024157F3102
AA41010
7657
Cons of Flora & Fauna
2459·8981ha.
NPNCA
OWINGUP SWAMP
SHIRE OF DENMARK
PLANTAGENET DISTRICT
Closed Road
A 2009
abt 121.4057 ha
Govt. Reqs.
A 2010
2.0234 ha
P.U.
A 7723
E.S.
REC.
BOAT HARBOUR
Pt. A A 33842
abt 3825.4123 ha
Conservation of Flora and Fauna
Quarram Nature Reserve
N.P.N.C.A
024157F3102
Pt. OWINGUP S.W. (2328-III)
& PARRY INLET N.W (2327-IV)
1:25 000

DOLA USE ONLY, COPY OF ORIGINAL, NOT TO SCALE

DP 31649 (01)

ED/VER	AMENDMENT	BY	DATE

FORMER TENURE

LOT	FORMER TENURE	ON PLAN/DIA	CERTIFICATE OF TITLE
8179	PT LOC 7657 LOC 7780 CLOSED ROAD	CP 17368 P 17658 CD 37514	213/142A
8180	PT LOC 7657	CP 17368	
8181	PT LOC 7657	CP 17368	

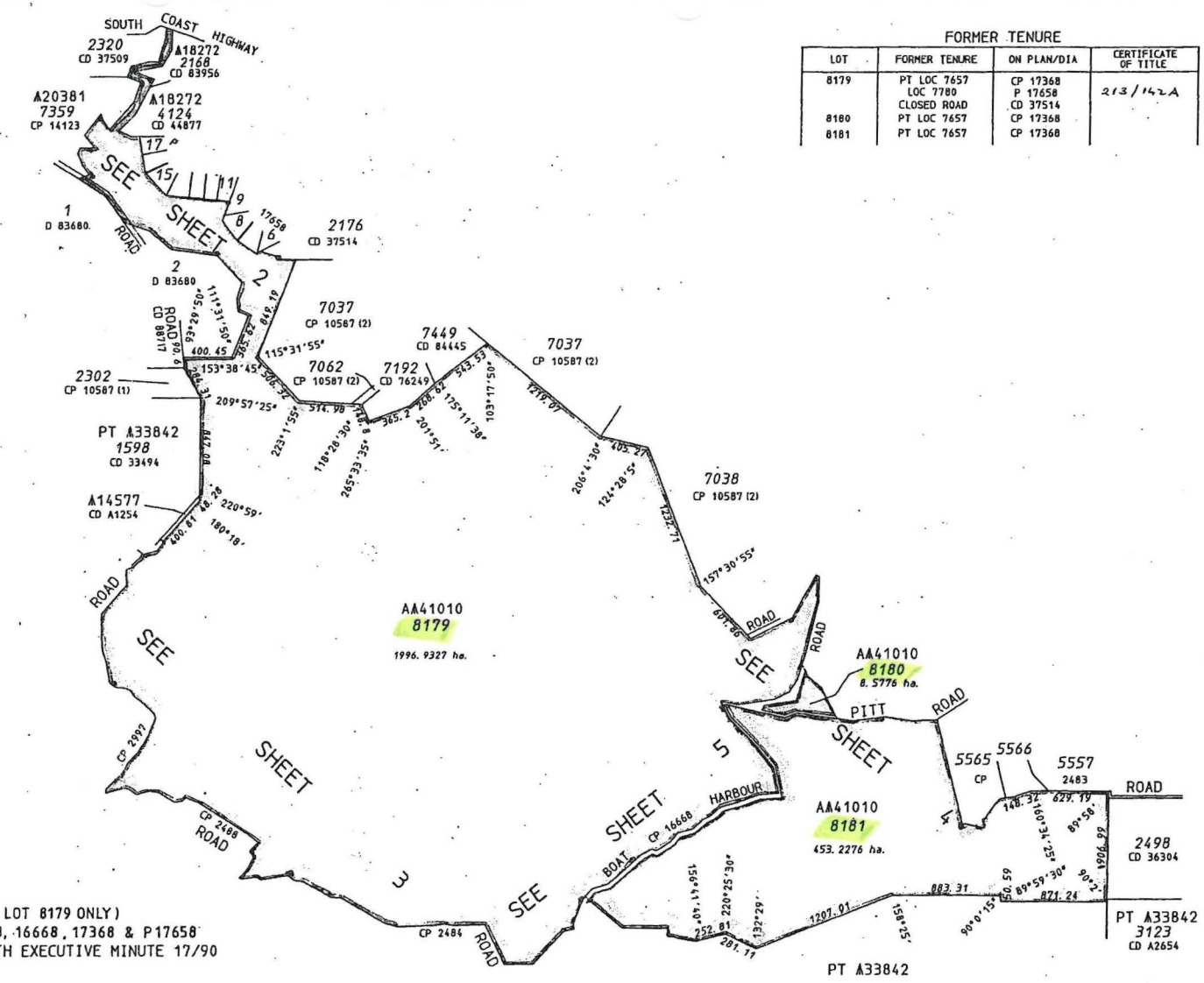

(NOT SUITABLE FOR ALIENATION PURPOSES - LOT 8179 ONLY)
COMPILED FROM CD 44877 AND CP's 10587 (1), 14123, 16668, 17368 & P17658
CALCULATED DIMENSIONS DERIVED IN ACCORDANCE WITH EXECUTIVE MINUTE 17/90

CC: 06002
DRAFTED BY: CADASTRAL CARTOGRAPHICS PTY LTD
PH: 9368 0885 FAX: 9368 1995

TYPE CROWN PURPOSE SUBDIVISION	FORMER TENURE SEE TABLE	SCALE 1: 25 000 (200 0 200 600 1000) ALL DISTANCES ARE IN METRES	LODGED DATE FEE PAID ASSESS No.
PLAN OF LOTS 8179 - 8181 (INCL) AND ROAD	ON INDEX OWINGUP SW (25) PARRY INLET NE (25)	SURVEYOR'S CERTIFICATE - Compiled I K. Dufty hereby certify that this compiled plan (a) is a correct and accurate representation of the survey(s) of the subject land; and (b) is in accordance with the relevant law in relation to which it is lodged. Licensed Surveyor ..... Date 18.4.02	TYPE OF VALIDATION FULL AUDIT LEGAL COMPONENT Nichol DOCKET PLAN/DIAGRAM CERTIFIED CORRECT Nichol P.S.C.
DISTRICT PLANTAGENET TOWNSITE DOLA FILE 2078/989 V2 LOCALITY OWINGUP SWAMP LOCAL AUTHORITY SHIRE OF DENMARK	FIELD BOOK COMPILED	John Bullock & Associates Ph: 9450 7188 Fax: 9450 7199	APPROVED BY WESTERN AUSTRALIAN PLANNING COMMISSION FILE Delegated under S.16 of P&D Act 1995 DATE EXEMPT FROM SECTION 27(5) L.A.A. 1997

IN ORDER FOR DEALINGS

SUBJECT TO 1) Redescription of AA41010

N Hart 4.6.02
FOR INSPECTOR OF PLANS & SURVEYS / AUTHORIZED LAND OFFICER DATE

APPROVED

INSPECTOR OF PLANS & SURVEYS / AUTHORIZED LAND OFFICER DATE

DOLA
Department of LAND ADMINISTRATION

DEPOSITED PLAN
31649
SHEET 1 OF 5 SHEETS
EDITION 1 VERSION 1

DOLA USE ONLY, COPY OF ORIGINAL, NOT TO SCALE

Printed: 24/06/2003 9:20:18 Page: 1

DP 31649 (02)

FOR HEADING SEE SHEET 1

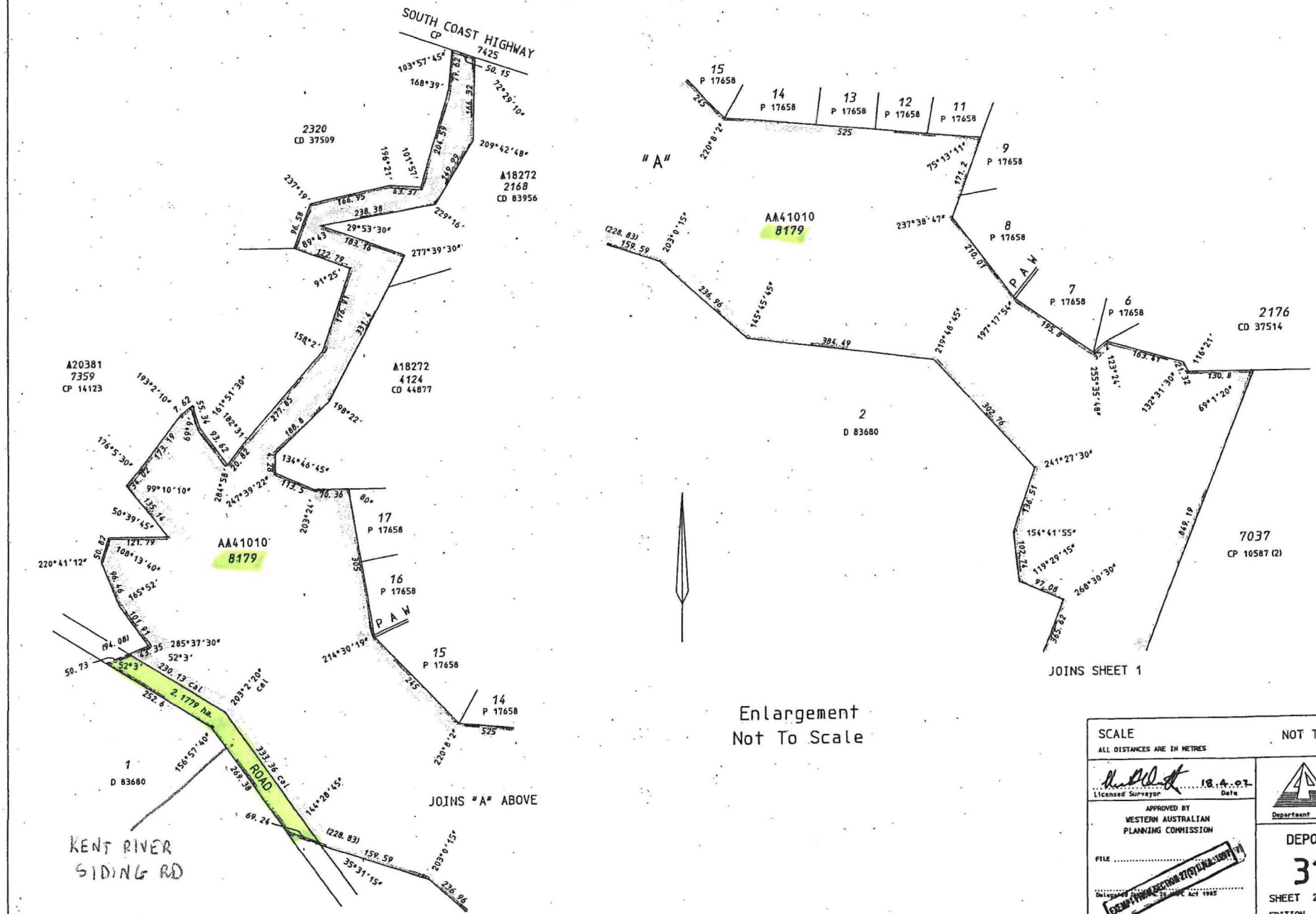

SCALE NOT TO SCALE

ALL DISTANCES ARE IN METRES

Licensed Surveyor 18.4.02 Date

APPROVED BY
WESTERN AUSTRALIAN
PLANNING COMMISSION

FILE .....

Delegated pursuant to s. 24 of the P&D Act 1985

EXEMPT FROM SECTION 27(7) P&D ACT 1985

DATE .....

DOLA
Department of LAND ADMINISTRATION

DEPOSITED PLAN
31649

SHEET 2 OF 5 SHEETS
EDITION 1 VERSION 1

DOLA USE ONLY, COPY OF ORIGINAL, NOT TO SCALE

DP 31649 (03)

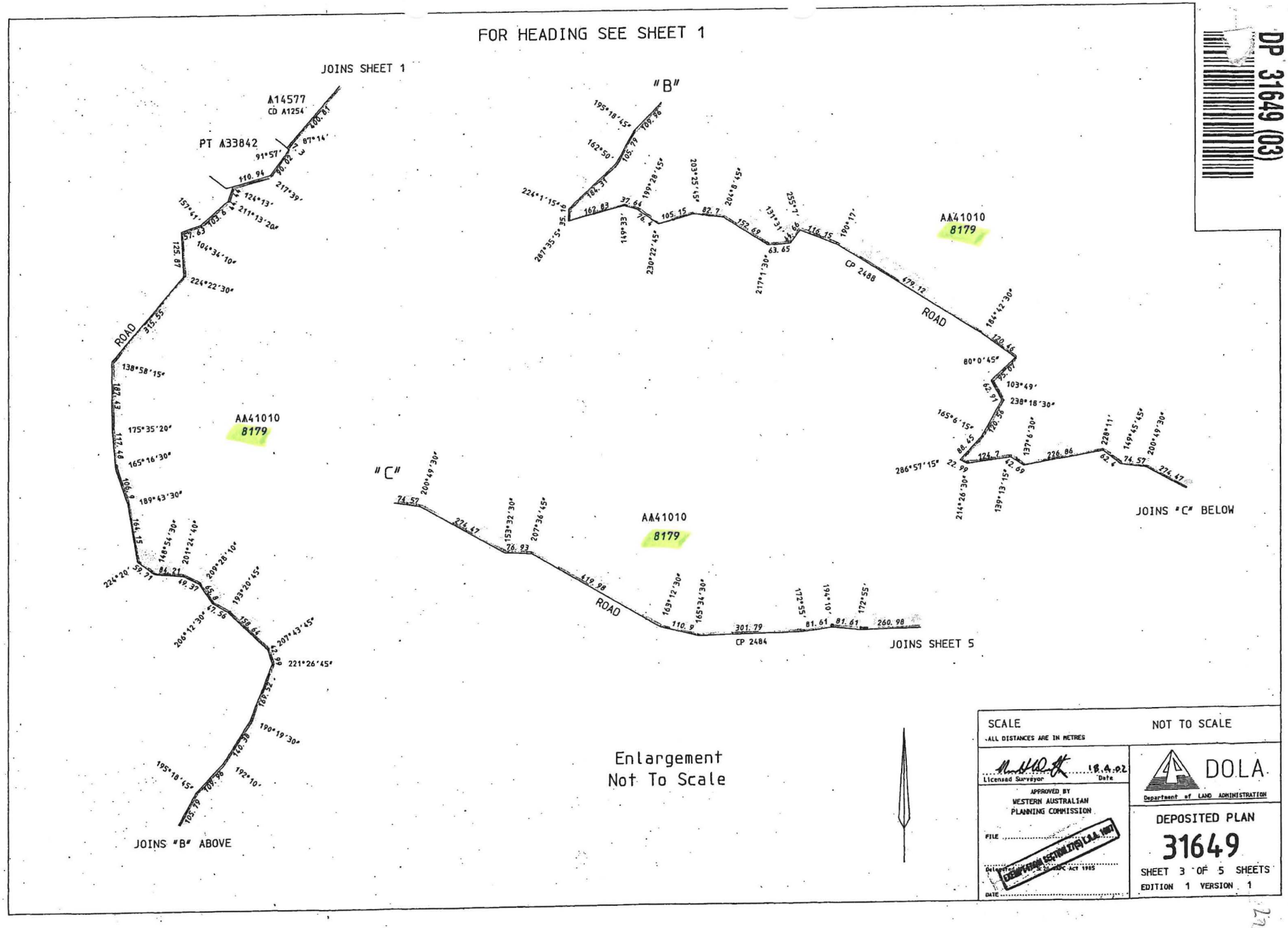

Printed: 24/06/2003 9:20:13 Page: 1

DOLA USE ONLY, COPY OF ORIGINAL, NOT TO SCALE

Printed: 24/06/2003 9:20:29 Page: 1

DP 31649 (04)

FOR HEADING SEE SHEET 1

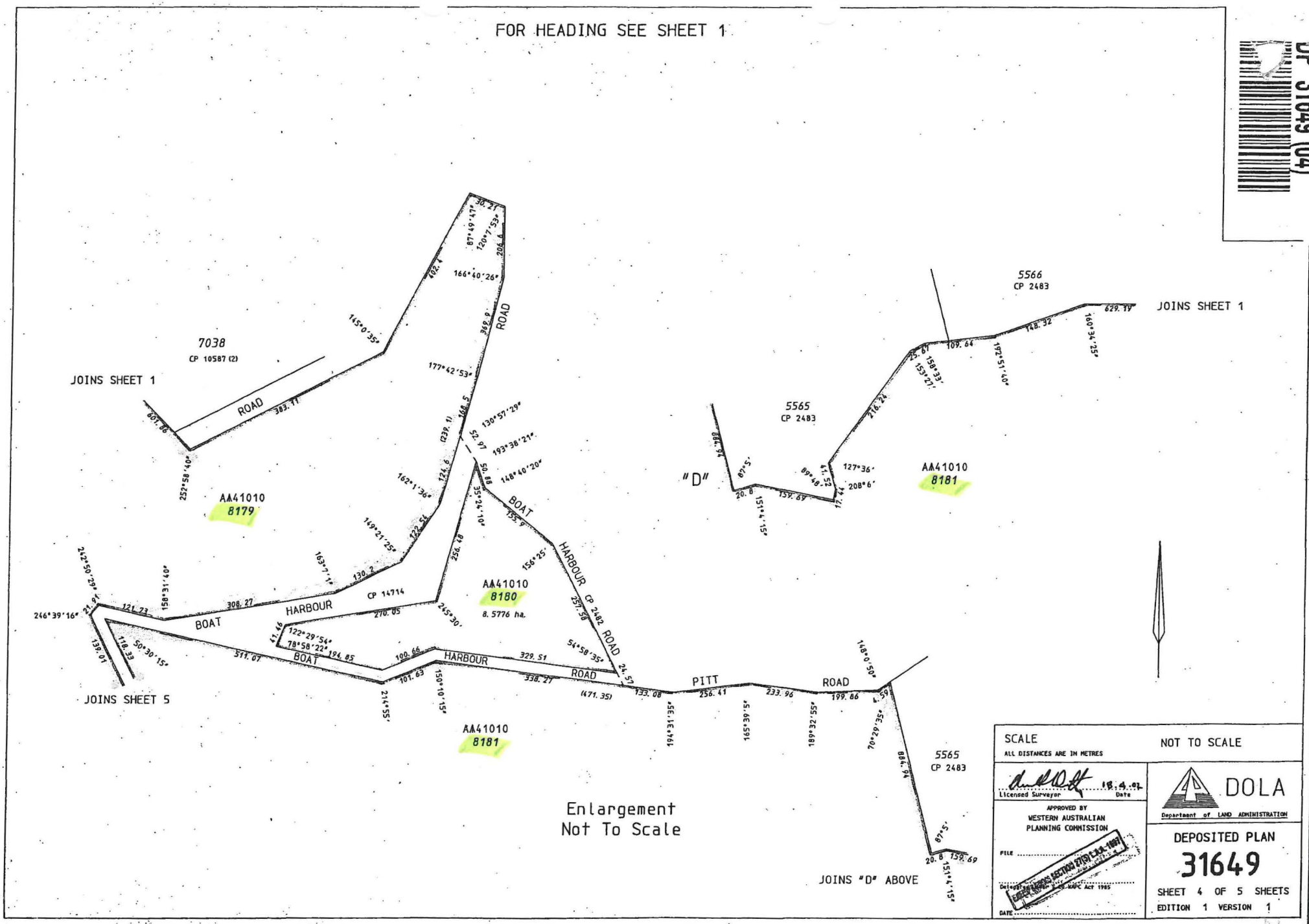

DOLA USE ONLY, COPY OF ORIGINAL, NOT TO SCALE

Printed: 24/06/2003 9:20:24 Page: 1

DP 31649 (05)

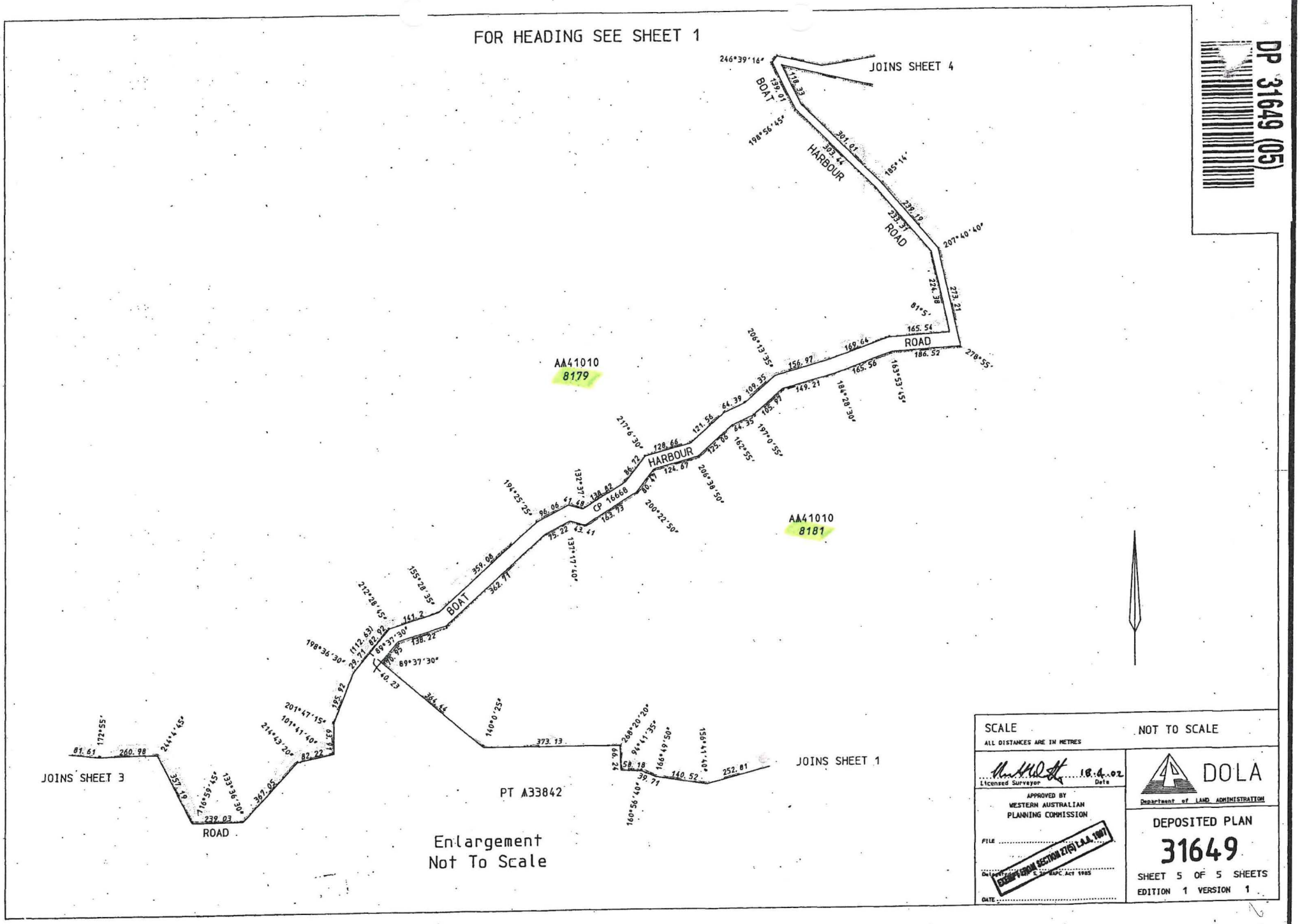

PLAN 17658

P 017658 F 01

SUBDIVISION OF

PT PLANTAGENET LOCATION 2176

C/T 213 / 142A
TOTAL AREA = 105·1845 ha
P.A.W. 1883-452

F.B.S 59601, 59602

LOCAL GOVERNMENT ACT
ALL ROADS WITHIN THE GREEN BORDER ARE NOW DEDICATED.

LOCAL GOVERNMENT ACT
ALL ROADS WITHIN THE GREEN BORDER ARE NOW DEDICATED.

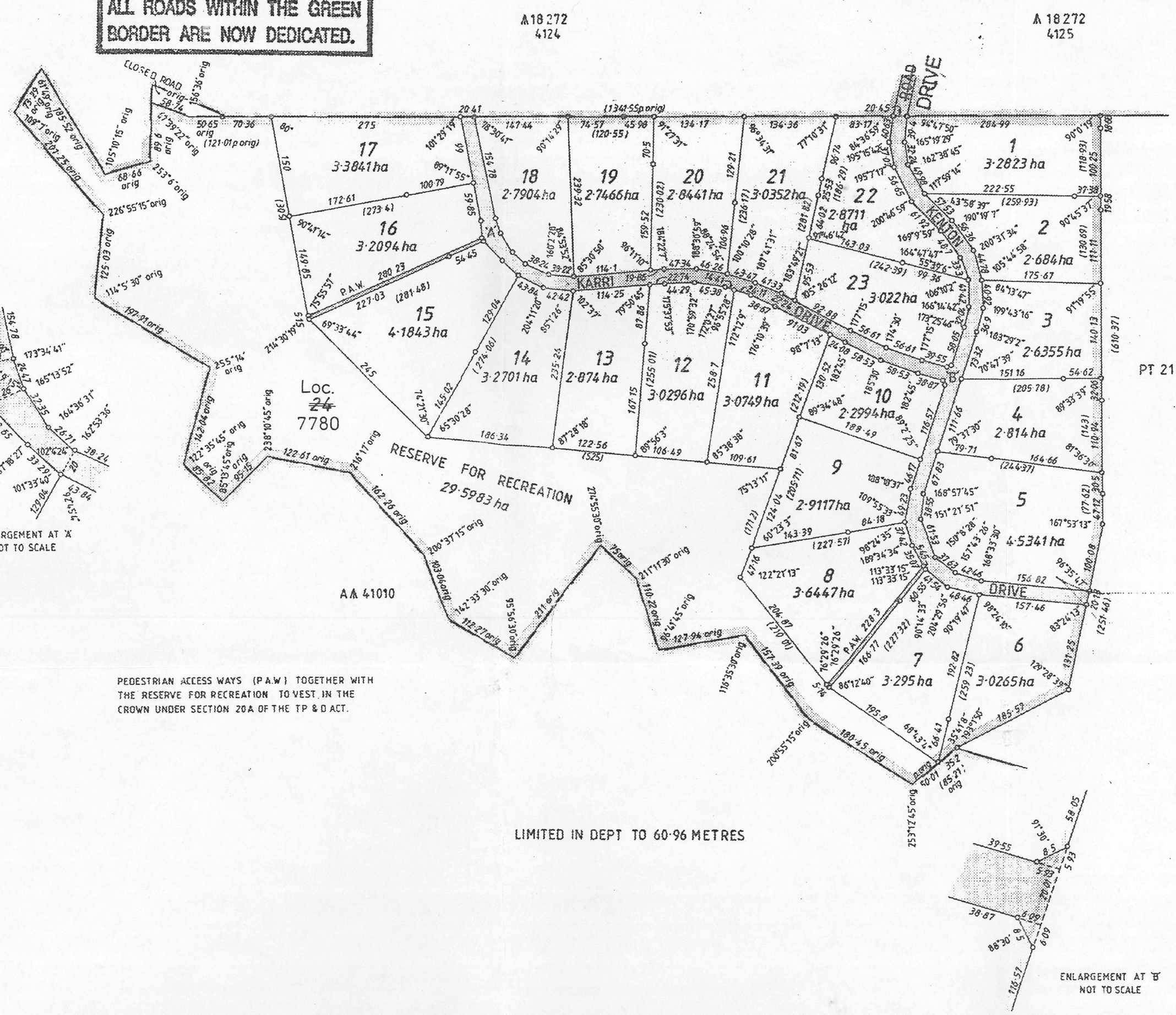

PEDESTRIAN ACCESS WAYS (P.A.W.) TOGETHER WITH THE RESERVE FOR RECREATION TO VEST IN THE CROWN UNDER SECTION 20A OF THE TP & D ACT.

LIMITED IN DEPT TO 60·96 METRES

IN ORDER FOR DEALINGS
IN ORDER FOR DEALINGS
Subject to 20A(2) TP & D Act 1928 (as amd.)
10/7/90

HARLEY, HEDDERWICK & WEBBER PTY LTD
LICENSED SURVEYORS
ALBANY 098 417333 BUNBURY 097 219477 BUSSELTON 097 521847
DRAWN JBdS 12-1-90

CERTIFICATE

I hereby certify that this survey was performed by me personally (or under my own personal supervision, inspection and field check) in strict accordance with the Licensed Surveyors (Guidance of Surveyors) Regulations, 1961.

Date 15 JANUARY 90

Licensed Surveyor.

80313 Approved by State Planning Commission

80313

For Chairman.

Date 20-6-90

SCALE
50 0 50 100 150 200 250 300 350 400 450 500
ALL DISTANCES ARE IN METRES

Approved. APPROVED
Inspector of Plans and Surveys.

Examined Date 16·8·90
OKT DIA 76573

Registered
3262 $780
22. 6. 90

OFFICE OF TITLES

PLAN No.
17658