

RESERVE ACTION SHEET: CONSERVATION RESERVES

RESERVE No. 41568

LOCAL GOVERNMENT: Shire of Busselton

NAME : Un-named Nature Reserve

PURPOSE: Conservation of Flora and Fauna

VESTING: Conservation Commission

ACTION

Addition of Lot 204 on Deposited Plan 65900 to Reserve 41568.

Total Area: 21.145 to 23.141ha

REASON FOR ACTION

The addition of 1.995ha to un-named nature reserve 41568 was part of the conditions of subdivision and was required for the protection of the Vasse Estuary.


Date of amendment: 8/8/2011

Maps: 17-18

Customer advice: 20

Proposal Summary: 13

IUCN classification: 1a

1	LAND UNIT LEADER	To note	
2	LAND UNIT	Send copies of advice and maps to: <ul style="list-style-type: none"> • Lisa Wright (Kensington) DIGITAL COPY • District Manager DIGITAL COPY • Regional Manager DIGITAL COPY Attach TENIS gazettal history to file Delete from District Proposals spreadsheets Create Conservation Commission summary	<div style="text-align: right; margin-bottom: 5px;">3/1/12 NM</div> <div style="text-align: right; margin-bottom: 5px;">3/1/12 NM</div> <div style="text-align: right; margin-bottom: 5px;">3/1/12 NM</div> <div style="text-align: right; margin-bottom: 5px;">3/1/12 NM</div> <div style="text-align: right;">3/1/12 NM</div>
3	DIRECTOR, NATURE CONSERVATION	To note	
4	C.I.S.	Please rename file/create new file Keyword: Activity: Subject: Free text:	

(SOUTH WEST REGION
BLACKWOOD DISTRICT)

Customer Advices for Reserve Actions
1/08/2011 - 31/08/2011

(DEC FILE 2007/004310)

Shire of Busselton 1/08/2011 - 31/08/2011

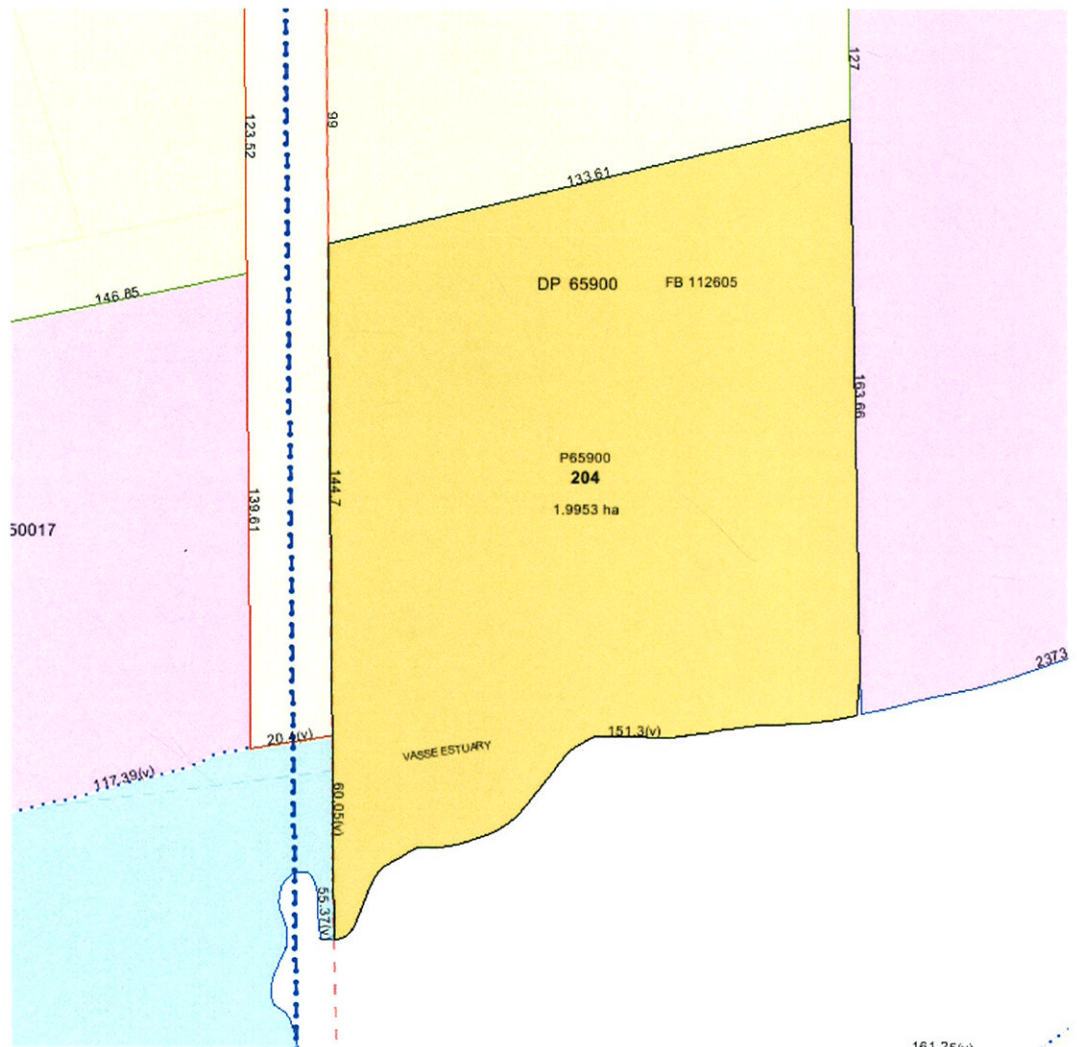
Reserve No.	Land Description	DPI File No.	Volume/Folio	Action	Document No.	Registered	Street Name	Area	Public Plans
41568	Lot 204 on Deposited Plan 65900	01689-1990-01RO	3160-986	Amendment of Reserve to To add Lot 204 on Deposited Plan 65900 and its area being increased to 23.141 hectares accordingly	L702464	08/08/2011		23.141 Ha	
46	Lot 500 on Deposited Plan 40449 Lot 501 on Deposited Plan 40449 Lot 502 on Deposited Plan 40449	00377-1938-02RO	3158-769 3158-770 3158-771	Change of Purpose to "Landscape Protection and Recreation"	L683455	18/07/2011	Geographe Bay Road	12.0238 Ha	Quindalup (02) 13.37 and 13.38
46 46 46	Lot 500 on Deposited Plan 40449 Lot 501 on Deposited Plan 40449 Lot 502 on Deposited Plan 40449	00377-1938-02RO	3158-769 3158-770 3158-771 3158-769 3158-770 3158-771	Management Order to Shire of Busselton of Locked Bag 1, Busselton To be used for its designated purpose only for the designated purpose of "Landscape Protection and Recreation"	L683456	18/07/2011	Geographe Bay Road	12.0238 Ha	Quindalup (02) 13.37 and 13.38
46; 46; 46	Lot 500 on Deposited Plan 40449 Lot 501 on Deposited Plan 40449 Lot 502 on Deposited Plan 40449	00377-1938-02RO	3158-769 3158-770 3158-771 3158-769 3158-770 3158-771	?	L683454	18/07/2011	Geographe Bay Road	12.0238 Ha	Quindalup (02) 13.37 and 13.38
51005	Lot 8008 on Deposited Plan 70093	00456-2011-01RO	3160-945	Reserve Creation for the designated purpose of "Public Recreation".	L678209	11/07/2011	Wentworth Loop, Dunsborough	2613 sqm	Deposited plan 70093

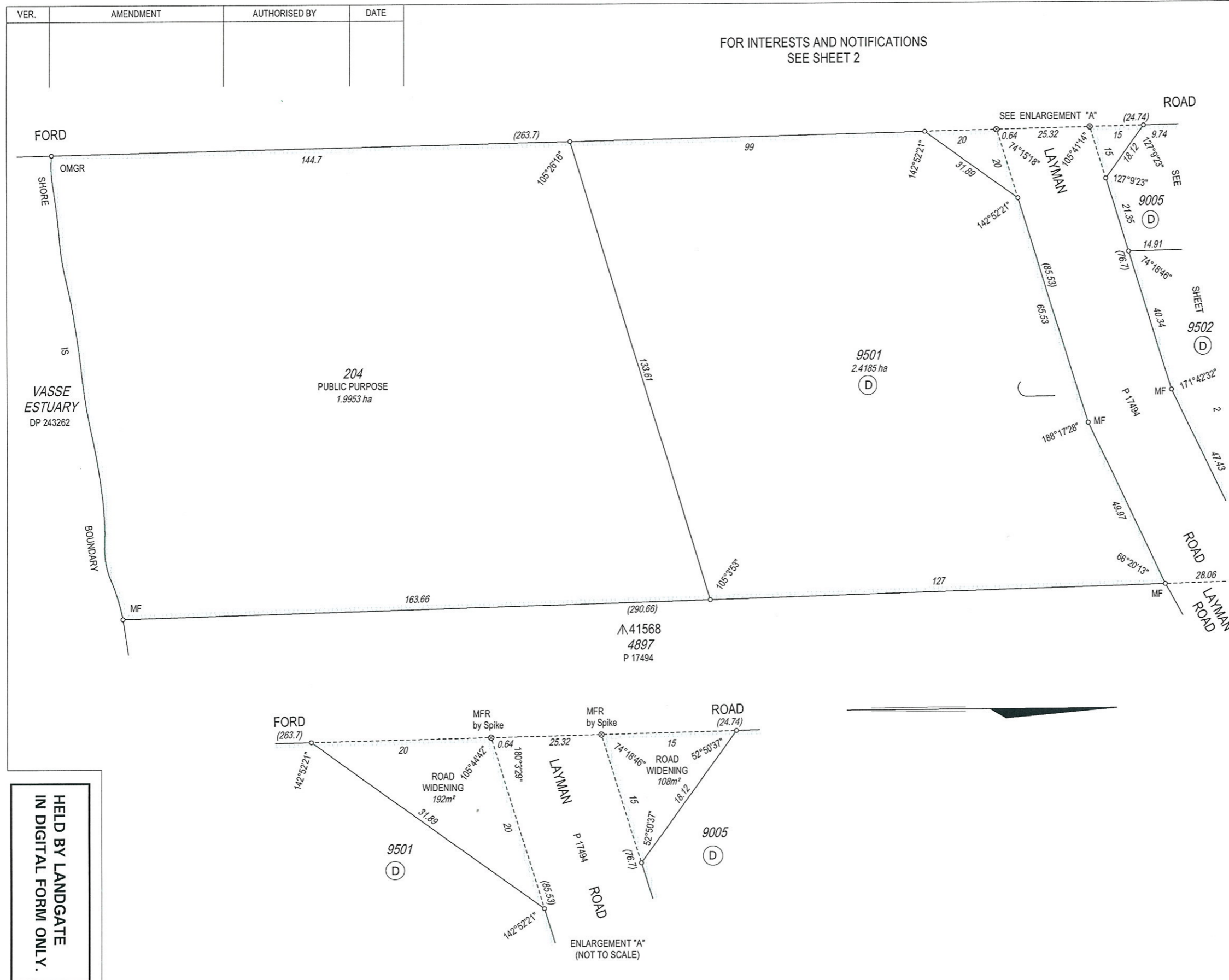
ADDITION TO R41568 (+1.9953ha)
LOT 204 ON DP65900

WHITE FOLDER - 9/12/11
SHAPE FILE - 9/12/11
TENNIS - 9/12/11
MAPINFO - 9/12/11

TO: BOK HQ,
ALL DATABASES INCLUDING TENNIS
HAVE BEEN AMENDED. RELEVANT DOCUMENTS
HAVE BEEN ADDED TO THIS FILE

R. Doria
16/12/11





TYPE		FREEHOLD
PURPOSE		SUBDIVISION
PLAN OF		LOTS 204, 9000, 9005, 9501 & 9502 & ROAD WIDENINGS
DISTRICT	SUSSEX	S.S.A. NO
TOWNSITE		FORMER TENURE
FILE		LOT 500
LOCAL AUTHORITY	SHIRE OF BUSSELTON	ON D 77725
LOCALITY	GEOGRAPHE & REINSCOURT	CT 1901 - 1000
	ON	FIELD BOOK
		112605
INDEX	BF29 (2) 25.35 & 25.36	
SCALE at A2 1:750 0 5 10 15 20 30 40		
ALL DISTANCES ARE IN METRES		
Licensed Surveyors & Project Managers 72 Duchess Street, Busselton W.A. 6280 T: (08) 9754 1188 F: (08) 9754 2828 E: admin@bsodc.com.au 18-8-10 HJB 2072 dp65900-A-s1.ccx		
SURVEYOR'S CERTIFICATE - Reg 54		
I, Malcolm G. COCKMAN		
hereby certify that this plan is accurate and is a correct representation of the -		
(a) survey; and/or (b) calculations from measurements, undertaken for the purposes of this plan and that it complies with the relevant written law(s) in relation to which it is lodged.		
Licensed Surveyor Date		
LODGED DATE	TYPE OF VALIDATION	APPROVED BY WESTERN AUSTRALIAN PLANNING COMMISSION
23-Aug-10	FULL AUDIT LEGAL COMPONENT E. Milewska	FILE 132422
FEE PAID \$445.00	DOCKET PLAN/DIAGRAM 448-2010/07	22-Feb-2011
ASSESS No. 7466428	CERTIFIED CORRECT I.S.C. 20-Oct-2010	DELEGATED UNDER S.16 P & A CT 2005.
	F.S.C.	DATE
IN ORDER FOR DEALINGS		
SUBJECT TO Sections 152, 165 & 168(3) P & D Act & Section 129BA T.L.A.		
22-Feb-2011		
FOR INSPECTOR OF PLANS & SURVEYS / AUTHORIZED LAND OFFICER DATE		
APPROVED		
5/7/2011		
INSPECTOR OF PLANS & SURVEYS / AUTHORIZED LAND OFFICER DATE		
Western Australian Land Information Authority		
DEPOSITED PLAN		
65900		
SHEET	1	OF 2
		VERSION 1

HELD BY LANDGATE IN DIGITAL FORM ONLY.