

RESERVE ACTION SHEET - CONSERVATION RESERVES

RESERVE No. 42379

REASON FOR ACTION

The creation of a 5(1)(h) reserve with a management order issued to the Conservation Commission for the purpose 'Conservation, Navigation, Communication, Meteorology and Survey'. Area: 0.04 hectares

Due to increasing use of satellite aided navigation and AMSA'S desire to rationalise it's property holdings the Commonwealth has been divesting properties containing lighthouses and marine navigational aids. Reserve 42379 on Cull Island is a former AMSA property which will be leased back to AMSA to permit continued operation of lighthouse facilities

- Date of DOLA's advice: 4 December 2000 See folio: 13
- Plans at folios: 15,14

OFFICER	ACTION	
1 CONSERVATION ESTATE OFFICER	- Fill in above details - Attach copies of DOLA's advice to file Send copies of advice & maps to: - Lisa Wright, Woodvale - District Manager, Esperance - Regional Manager, Albany Recommended IUCN classification:	_____ ✓ _____ ✓ _____ ✓ _____ ✓ _____ ✓ _____ V
2 LAND ACQUISITIONS OFFICER	To note:	_____
3 MANAGER, PLANNING & VISITOR SERVICES	To note & approve IUCN classification:	_____
4 DIRECTOR, NATURE CONSERVATION/ NATIONAL PARKS	To note:	_____
5 INDEX CLERK, RECORDS	To note:	_____
6 CONSERVATION ESTATE OFFICER	Attach copy of Reserve Details to inside cover of new file	_____

Customer Advices for Reserve Actions
1/07/2001 - 31/07/2001

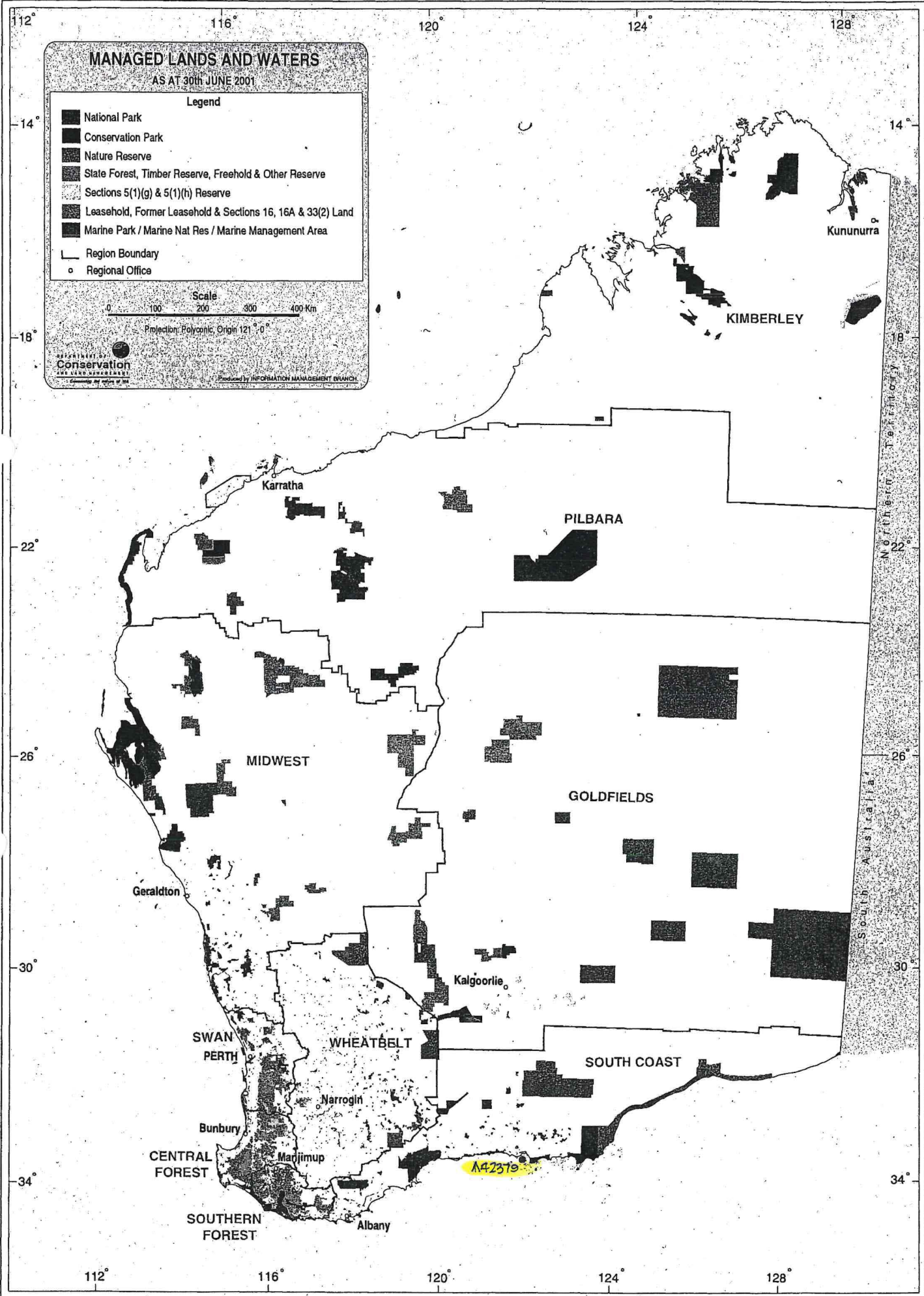
Shire of Esperance 1/07/2001 - 31/07/2001

Reserve No.	Land Description	DOLA File No.	Volume/Folio	Action	Document No.	Registered	Street Name	Area	Public Plans
29146	Esperance Lot 643 on Land Administration Plan 11472 Esperance Lot 644 on Land Administration Plan 11472 Esperance Lot 645 on Land Administration Plan 11472 Esperance Lot 646 on Land Administration Plan 11472 Esperance Lot 647 on Land Administration Plan 11472 Esperance Lot 648 on Land Administration Plan 11472	01803-1967-02RO	3012-393	Amendment of Reserve to To comprise of Esperance Lots 643 and 644 on Land Administration Plan 11472 in lieu of Esperance Lots 643, 644, 645, 646, 647 and 648 and of its area being decreased to 2306 square meters accordingly.	H762475	30/05/2001		2306 sqm	CG29 (2) 18.16
42379		03673-1968-01RO	3068-68	Management Order to Conservation Commission of Western Australia C/- Department of Conservation and Land Management Locked Bag 104 Bentley Delivery Centre COMO W.A 6152 for the designated purpose of "Conservation, Navigation, Communication, Meteorology & Survey"	H651916	23/01/2001		0.0405 Ha	Esperance (50)

*CS
 Lucy Stuebing:
 K142379 is on Call Island that's
 from part of the Recherche
 Archipelago (NR (A122796)), hence
 I have placed this advice on
 this file. If you agree that it
 should remain on this file,
 rather than having a new file
 created, would you please ask
 CIS to include K142379 in the
 abstract for this file (S1581X1X1X).*

*Sharon Coll
 15.8.01*

*① Graham Hoare:
 For info please phone (08) 9181
 15.8.01.
 2.1.01*



MANAGED LANDS AND WATERS

AS AT 30th JUNE 2001

Legend

- National Park
- Conservation Park
- Nature Reserve
- State Forest, Timber Reserve, Freehold & Other Reserve
- Sections 5(1)(g) & 5(1)(h) Reserve
- Leasehold, Former Leasehold & Sections 16, 16A & 33(2) Land
- Marine Park / Marine Nat Res / Marine Management Area
- Region Boundary
- Regional Office

Scale

0 100 200 300 400 Km

Projection: Polyconic, Origin 121° 0'

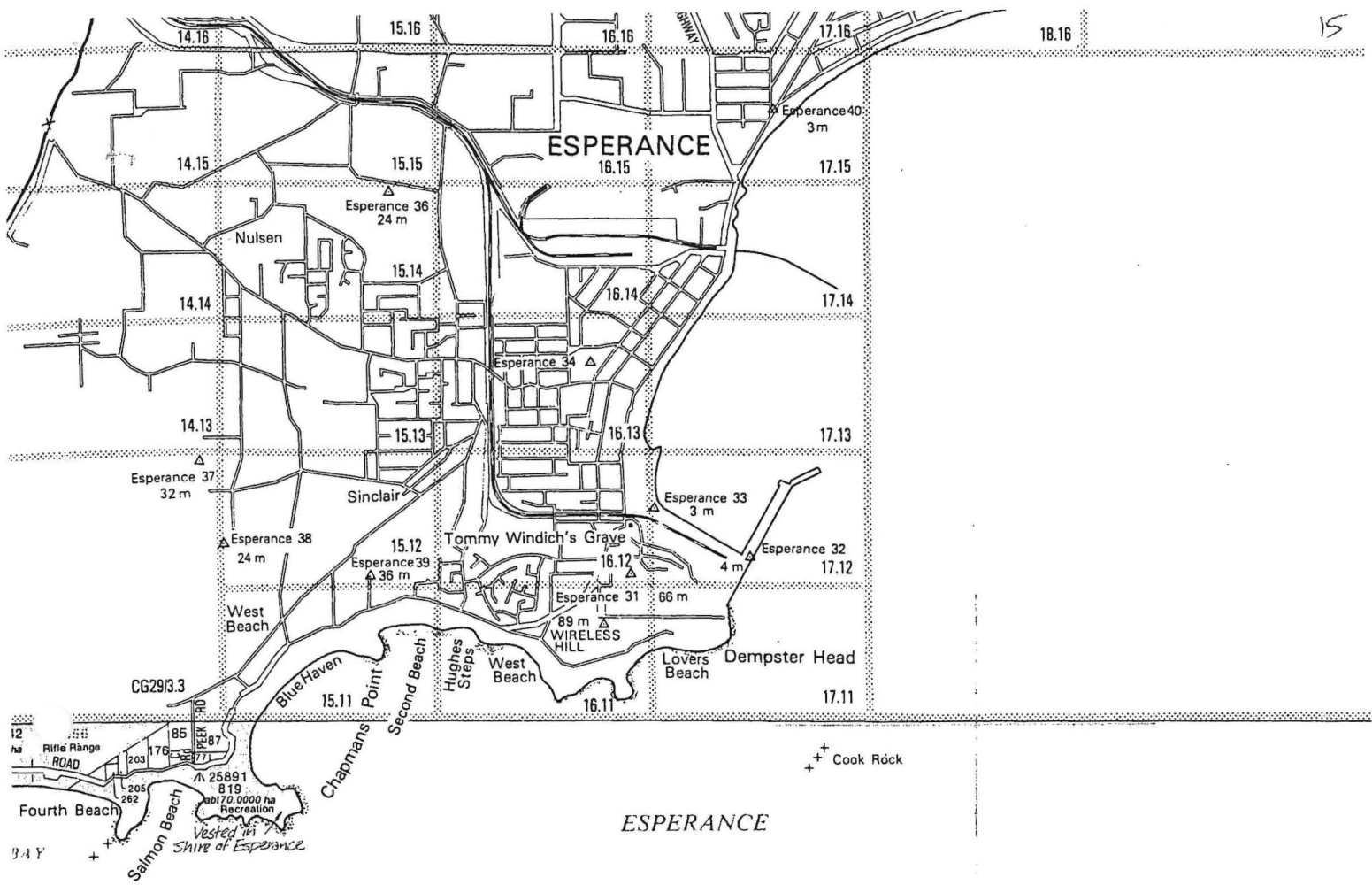


Produced by INFORMATION MANAGEMENT BRANCH

Northern Territory

South Australia

A42378



ESPERANCE

BUTTON ISLAND

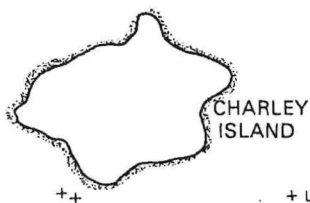
s Surf

day Rock

+ Taylor Rock

+ Pot Rock

RABBIT ISLAND

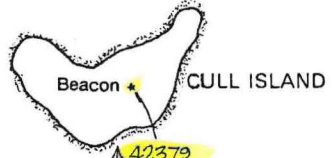


CHARLEY ISLAND

++

DEVILS ROCK

+ Little Devil



Beacon * CULL ISLAND

42379
1925
405m²
Conservation, Navigation
Communication, Meteorology + Survey
Vested in Conservation Commission
04581/F2001/V01

R N

OCEAN

ARCHIPELAGO OF THE RECHER

A 22796

Flora and Fauna

Recherche Archipelago Nature Reserve

Vested NPNC

