

**RESERVE GAZETTAL ACTION SHEET
FOR REGIONS AND DISTRICTS**

LANDS CLERK: Attach a copy of a map and forward to the following:

1. **REGIONAL MANAGER:** ✓
CENTRAL FOREST, MIDWEST, GOLDFIELDS, KIMBERLEY, SWAN REGION,
PILBARA, SOUTH COAST, SOUTHERN FOREST, WHEATBELT
2. **DISTRICT MANAGER:** Gascoyne ✓
3. **DISTRICT WILDLIFE OFFICER:** Carnarvon ✓
4. **CLERK WOODVALE** ✓
5. **O.I.C. INVENTORY BUNBURY/KELMSCOTT/MANJIMUP**

REASON FOR GAZETTAL:

*To comprise Edel Location 88 with an area of about 518.70 ha
for the purpose of "Conservation Park", automatically vested in
the NPWCA.*

RESERVE NUMBER: 42443

CALM FILE NUMBER: 028055F4304

NAME OF RESERVE: _____

PURPOSE: Conservation Park.

CLASS: C

AREA: 518.70 ha

VESTING: NPWCA

DATE OF CURRENT GAZETTAL: 8/1/93

MAP REFERENCE: Part Edel 1:250,000

SHIRE: Shark Bay.


LANDS CLERK
09 367 0221

11/2/93
DATE

Schedule

Owner or Reputed Owner	Occupier or Reputed Occupier	Description	Area (approx.)
Margaret Hicks	Vacant	Boulder Lot R394 being the whole of the land contained in Certificate of Title Volume 390 Folio 136.	1 012 m ²
Edward McMahon	Vacant	Boulder Town Lot R395 being the whole of the land contained in Certificate of Title Volume 189 Folio 112.	1 012 m ²
Mary Richey	Vacant	Boulder Town Lot R398 being the whole of the land contained in Certificate of Title Volume 192 Folio 120.	1 012 m ²
Ellen Friezer	Vacant	Boulder Lot R410 being the whole of the land contained in Certificate of Title Volume 363 Folio 7.	1 012 m ²
Constance Martha Richmond	Vacant	The Western Moiety of Boulder Town Lot R85 being the whole of the land contained in Certificate of Title Volume 449 Folio 49.	506 m ²
William McDonald	Vacant	The Eastern Moiety of Boulder Town Lot R85 being the whole of the land contained in Certificate of Title Volume 449 Folio 50.	506 m ²
Peter Taffi	Vacant	Boulder Lot R544 being the whole of the land contained in Certificate of Title volume 354 Folio 111.	1 012 m ²
Charles Henry Nankervis	Vacant	Boulder Lot R545 being the whole of the land contained in Certificate of Title Volume 377 Folio 98.	1 012 m ²
Lilian Cecelia Westaway	Vacant	Boulder Lot R546 being the whole of the land contained in Certificate of Title Volume 284 Folio 165.	1 012 m ²
Thomas Henry Cook	Vacant	Boulder Lot R520 being the whole of the land contained in Certificate of Title Volume 329 Folio 184.	836 m ²
Jeremiah Scannell	Vacant	Boulder Town Lot R426 being the whole of the land contained in Certificate of Title Volume 192 Folio 119.	1 012 m ²
Laura Violet Smith	Vacant	Boulder Lot R636 being the whole of the land contained in Certificate of Title Volume 377 Folio 97.	1 012 m ²
Edith Sclanders	Vacant	Boulder Lot R393 being the whole of the land contained in Certificate of Title Volume 394 Folio 185.	986 m ²

Certified correct this 4th day of May 1994.

GEORGE CASH, Minister for Lands.

Dated this 10th day of May 1994.

P. M. JEFFERY, Governor in Executive Council.

LB702

File No. 3811/1980
Ex. Co. No. 0616

LOCAL GOVERNMENT ACT 1960
PUBLIC WORKS ACT 1902
LAND RESUMPTION

Road and Road Widening—Denham-Hamelin Road—Road No. 11333—Shire of Shark Bay

Notice is hereby given, and it is hereby declared, that pursuant to a resolution of the Shire of Shark Bay passed at a meeting of the Council held on or about 28 January, 1994 the several pieces or parcels of land described in the Schedule hereto, being all in the Edel and Murchison District have, in pursuance of the written approval and consent of His Excellency the Governor, acting by and with the advice of the Executive Council, dated the 10th day of May, 1994, been set apart, taken or resumed for the purpose of the following public work, namely:—Road and Road Widening—Denham-Hamelin Road—Road No. 11333—Shire of Shark Bay.

And further notice is hereby given that the said pieces or parcels of land so set apart, taken, or resumed are marked off and more particularly described on Department of Land Administration Plans 18045-18062 inclusive which may be inspected at the Department of Land Administration, Midland. The additional information contained in the Schedule after the land descriptions is to define locality only and in no way derogates from the Transfer of Land Act description. And it is hereby directed that the said lands shall vest in Her Majesty for the public work herein expressed, freed and discharged from all trusts, mortgages, charges, obligations, estates, interests, rights-of-way or other easements whatsoever.

Schedule

Owner or Reputed Owner	Occupier or Reputed Occupier	Description	Area (approx.)
Crown	Mooltunya Pty. Ltd. as Lessee	Portion of Murchison Location 220 contained in Pastoral Lease 3114/476 (Crown Lease 461/66)	192.9840 ha
Crown	Commissioner of Main Roads as Vestee	Portion of Murchison Location 158 set aside as Reserve 24887 for the purpose of "Water Supply Main Roads Department".	6 018 m ²
Crown <i>1/6 awarded GLH</i>	National Parks and Nature Conservation Authority as Vestee	Portion of Edel Location 88 set aside as Reserve 42443 for the purpose of "Conservation Park".	9 394 m ²
Crown	Shire of Shark Bay as Vestee	Portion of Edel Location 15 set aside as Reserve 24512 for the purpose of "Aerodrome".	24.8510 ha

Certified correct this 26th day of April 1994.

GEORGE CASH, Minister for Lands.

Dated this 10th day of May 1994.

P. M. JEFFERY, Governor in Executive Council.

ROAD DEDICATION

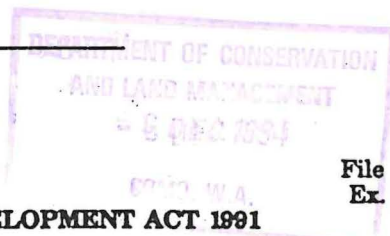
It is hereby notified that the Minister for Lands has approved, pursuant to section 288 of the Local Government Act, the dedication as public street the roads in the various Municipalities as described in the abovementioned resumption notice.

By Order of the Minister for Lands

Dated this 17th day of May 1994.

A. A. SKINNER, Chief Executive.

LB801



File No. 740/1994
Ex. Co. No. 0615

EAST PERTH REDEVELOPMENT ACT 1991

PUBLIC WORKS ACT 1902

LAND ACQUISITION

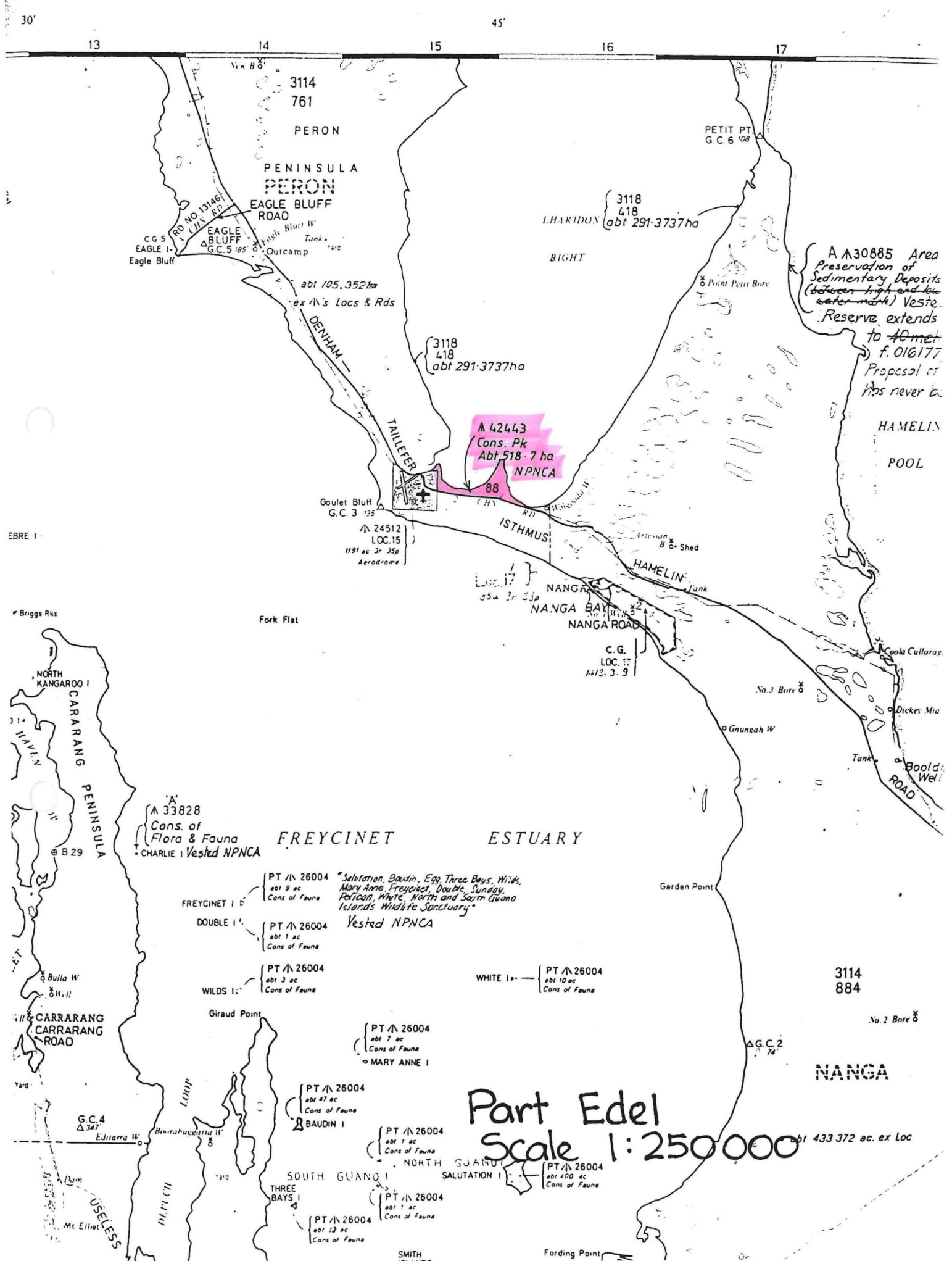
Public Works—Lots 3 and 4, Trafalgar Road—East Perth Redevelopment Authority

Notice is hereby given, and it is hereby declared, that the several pieces or parcels of land described in the Schedule hereto being all in the Swan District have, in pursuance of the written consent under the East Perth Redevelopment Act 1991 and approval under section 17 (1) of the Public Works Act 1902 of His Excellency the Governor, acting by and with the advice of the Executive Council, dated the 10th day of May, 1994, been compulsorily taken and set apart for the purpose of the following public work, namely:—Public Works—Lots 3 and 4, Trafalgar Road—East Perth Redevelopment Authority.

And further notice is hereby given that the said pieces or parcels of land so taken and set apart are shown marked off on LTO Diagram 10895 which may be inspected at the Department of Land Administration, Midland. The additional information contained in the Schedule after the land descriptions is to define locality only and in no way derogates from the Transfer of Land Act description.

CLERK, WOODVARE - FYI

AUSTRALIA SERIES SG 49 - 12 ZONE



A 30885 Area Preservation of Sedimentary Deposits (between high and low water mark) Vested Reserve extends to 40met f. 016177 Proposal of has never b

A 42443
Cons. Pk
Abt 518.7 ha
NPNC

A 33828
Cons. of Flora & Fauna
CHARLIE I Vested NPNC

PT A 26004
 abt 9 ac
 Cons of Fauna
"Salutation, Baudin, Egg Three Bays, Wilds, Mary Anne, Freycinet, Double Sunday, Pelican, White, North and South Guano Islands Wildlife Sanctuary"
Vested NPNC

PT A 26004
 abt 1 ac
 Cons of Fauna

PT A 26004
 abt 3 ac
 Cons of Fauna

PT A 26004
 abt 10 ac
 Cons of Fauna

PT A 26004
 abt 7 ac
 Cons of Fauna
MARY ANNE I

PT A 26004
 abt 47 ac
 Cons of Fauna
BAUDIN I

PT A 26004
 abt 1 ac
 Cons of Fauna
NORTH GUANO

PT A 26004
 abt 1 ac
 Cons of Fauna
SOUTH GUANO

PT A 26004
 abt 100 ac
 Cons of Fauna
SALUTATION I

Part Edel
Scale 1:250 000
 abt 433 372 ac. ex Loc

3114
884
 No. 2 Bore

NANGA

USELESS
 Mt Elliot

CARRARANG PENINSULA
 NORTH KANGAROO I
 HAVEN
 Bulla W
 CARRARANG CARRARANG ROAD
 Yard
 G.C. 4
 Editarra W
 BOWRATHUGGATTA W
 BULLCH

30' 45' 13 14 15 16 17
 3114 761 PERON
 PENINSULA PERON
 EAGLE BLUFF ROAD
 EAGLE BLUFF G.C. 5 185
 CG 5 EAGLE I- Eagle Bluff
 RD NO 13146
 LINA RD
 Pointe Bluff W
 Tank.
 Outcamp
 abt 105,352ha
 ex 11's Locs & Rds
 DENHAM
 TAILFER
 Goulet Bluff G.C. 3 155
 A 24512 LOC. 15
 1191 ac 3r 35p
 Aerodrome
 3118 418 abt 291.3737ha
 I.HARIDON
 3118 418 abt 291.3737ha
 BIGHT
 PETIT PT G.C. 6 108
 Pointe Petit Bore
 A 30885 Area Preservation of Sedimentary Deposits (between high and low water mark) Vested Reserve extends to 40met f. 016177 Proposal of has never b
 HAMELIN POOL
 HAMELIN
 NANGA BAY
 NANGA ROAD
 C.G. LOC. 17
 1413.3.9
 NANGA
 NANGA BAY
 NANGA ROAD
 C.G. LOC. 17
 1413.3.9
 Garden Point
 3114 884
 No. 2 Bore
 NANGA
 FORDING POINT
 SMITH

KOT

30° 00"

45° 00"

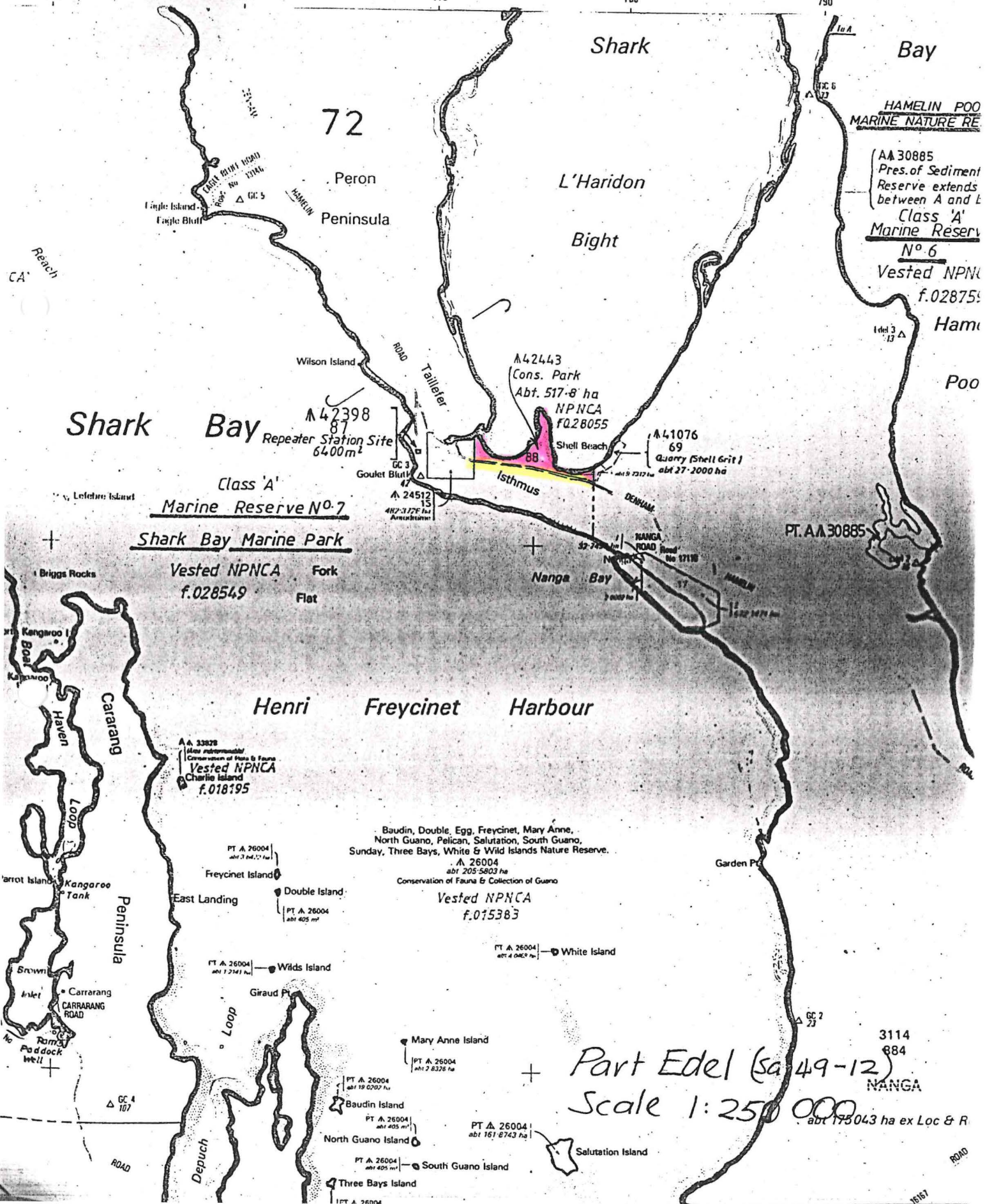
750

760

770

780

790



Part Edel (sa 49-12)
 Scale 1:250 000
 abt 175043 ha ex Loc & R

HAMELIN POOL
 MARINE NATURE RE

(AA 30885
 Pres. of Sediment
 Reserve extends
 between A and L
 Class 'A'
 Marine Reserve
 No. 6
 Vested NPNCA
 f.028759)

Class 'A'
 Marine Reserve No. 7
 Shark Bay Marine Park
 Vested NPNCA
 f.028549

Baudin, Double, Egg, Freycinet, Mary Anne,
 North Guano, Pelican, Salutation, South Guano,
 Sunday, Three Bays, White & Wild Islands Nature Reserve.
 A 26004
 abt 205 5803 ha
 Conservation of Fauna & Collection of Guano
 Vested NPNCA
 f.015383

A.A. 33828
 (New subreserve)
 Conservation of Flora & Fauna
 Vested NPNCA
 Charlie Island
 f.018195

PT. A. 26004
 abt 4 0429 ha

PT. A. 26004
 abt 1 2141 ha

PT. A. 26004
 abt 2 8326 ha

PT. A. 26004
 abt 405 m²

PT. A. 26004
 abt 161 6743 ha

PT. A. 26004
 abt 405 m²

3114
 884
 NANGA