RESERVE ACTION SHEET: CONSERVATION RESERVE

RESERVE NO: 42477

REASON FOR ACTION: creation of a new reserve of abt 2,736.0 ha in area (excised from Reserve 24496) with a purpose of "Parkland, Recreation" and the letting of cottages existing thereon on 18 May 1992 vested in the Shire of Carnamah with the power to lease for a period of six (6) years.

OFFICER	ACTION	ACTION DATE
1. Lands Clerk	Fill in above details	14.5.93
2. Reserves Clerk MAR 14.5.93	Attach copies of gazettal notices to file (folios: 105-107) Enter relevant details on file cover.	"
3. Officer In Charge Records Index Officer emcsenge 14/5/93	For new reserves: Index Reserves name: Index Reserves number:	
4. Senior Drafts person Legal mapping 18/5/93	Amend Litho. See folios 148 and 149 Attach copy of litho to file (mark litho name/number)	✓ 18.5.93
5. Lands Clerk	Send copies of gazettal notices (or Lands Department memo) and map to: Clerk Woodvale ____ Regional Manager MIDWEST OIC Inventory ____ Kelmscott/Bunbury ____ District Manager MOORA District Wildlife Officer MOORA Note: Information sent must include: (a) Dept file No. (b) Litho no./name	
6. Senior Clerk Reserves	To Note	
7. Manager Land Admin	To Note	
8. Director Nature Conservation/National parks	To Note	

RESERVE GAZETTAL ACTION SHEET
FOR REGIONS AND DISTRICTS

LANDS CLERK: Attach a copy of a map and forward to the following:

1. REGIONAL MANAGER:
   CENTRAL FOREST, MIDWEST, GOLDFIELDS, KIMBERLEY, SWAN REGION
   PILBARA, SOUTH COAST, SOUTHERN FOREST, WHEATBELT
2. DISTRICT MANAGER: MOORA
3. DISTRICT WILDLIFE OFFICER: MOORA
4. CLERK WOODVALE
5. O.I.C. INVENTORY BUNBURY/KELMSCOTT/MANJIMUP

REASON FOR GAZETTAL:
'SEE ATTACHED ACTION SHEET'

RESERVE NUMBER: 42477

CALM FILE NUMBER: 033024F3102

NAME OF RESERVE: —

PURPOSE: AS ABOVE

CLASS: 'C'

AREA: 2,736.0 ha

VESTING: Shire of Carnamah

DATE OF CURRENT GAZETTAL: 24.12.92

MAP REFERENCE: SEE ATTACHED PLAN

SHIRE: Carnamah

LANDS CLERK
~~09 367 0221~~
334 0212

11 June 1993
DATE

Gazetted: 24/12/92 PVH.

DEPARTMENT OF CONSERVATION AND LAND MANAGEMENT
- 5 JAN 1993
COMO, W.A.

Radiological characteristics(Becquerel/L)	*Limit*
Gross alpha activity	0.1
Gross beta activity excluding activity by potassium-40	0.1

A reference in this Part to —

(a) a limit, shall be construed as a reference to the maximum limit that is permitted in the groundwater;

(b) a range, shall be construed as a reference to the range that the groundwater must fall within.

[*Note*: Where the permissible limit or range is shown as an *, the *in situ* level is considered to be the permissible limit or range.]

Part 2 — Levels

Wetland	Permissible minimum water level* to maintain current values	Consecutive months below permissible minimum summer water level* allowed in any 12 month period	Permissible water level*	Bottom of wetland *
Loch McNess	7.0	n/a	6.90	n/a
Joondalup	16.7	4	16.45	15.4
Yonderup	5.3	n/a	5.15	n/a
Jandabup	44.3	3	44.00	43.8
Nowergup	16.5	3	16.3	13.1
Goollelal	26.4	2	26.25	25.3
Gnangara	41.4	3	41.3	41.1
Mariginiup	40.90	1	40.85	41.0

"n/a" means not available, but that a bottom of the lake figure applies.
"*" means the figure is in metres AHD.

JIM McGINTY, Minister for the Environment.

Records
File on Squatters

LAND ADMINISTRATION

LA201

LAND ACT 1933
ORDER IN COUNCIL
(Vesting of Reserves)

By the direction of His Excellency the Governor under Section 33 (2), the following reserve has been vested.

DOLA File: 1108/969.

Reserve No. 42477 (Illawong Lots 1 to 30 inclusive, 32 to 37 inclusive, 39 to 41 inclusive, 43 to 57 inclusive, Coolimba Lots 1 to 62 inclusive and Lot 64, and Victoria Locations 11957 to 11959 inclusive) vested in the Shire of Carnamah (subject to the conditions set out in Part I of the schedule below) for the designated purpose of Parkland, Recreation and the letting of cottages existing thereon on 18 May, 1992 with power, subject to the approval in writing of the Minister for Lands to each and every lease being first obtained, and to the conditions set out in Part II of the schedule below to lease the whole or any portion thereof for a term or terms expiring on or before 17 May 1998.

Schedule

Part I

(i) The Shire is to ensure early removal of structures for which a lease is not accorded by 30th June 1992, and in any case is to ensure clearing of all structures and rehabilitation of affected area by 31 December 1998.

106

(ii) No new cottages will be allowed to be constructed within the reserve from the date of the making of this Order.

(iii) The Shire will manage the reserve in accordance with a management plan prepared in consultation with the Conservation and Land Management (CALM) and approved by the Minister for Lands.

(iv) Following removal of the structures the Shire of Carnamah shall rehabilitate the sites of the structures and their surrounds in sympathy with the adjacent nature reserve.

(v) It is the intent for future management of Reserve No. 42477 that the land will be returned to vesting in the National Parks and Nature Conservation Authority following removal of the structures and rehabilitation by the Shire, provided that:—

(a) in the intervening period the NPNCA will cooperate with the Shire, CALM, Department of Planning and Urban Development (DPUD), and any other relevant agencies to identify nodes for Townsite/hamlet development or for the development of camping areas, beach access and other facilities for the visiting public. This is likely to occur mainly through DPUD's Central Coast Planning Study, but would not be restricted to that process;

(b) that the Shire, CALM and the NPNCA will establish a Memorandum of Understanding to cover the management of the area—in particular proposed developments, raw material extraction, mining exploration (if any), road construction, fire management, control of off road vehicles, etc.

Part II

(i) Leasing is to be restricted to persons occupying cottages as at 18 May, 1992.

(ii) No transfer or assignments of leases will be permitted.

D. G. BLIGHT, Clerk of the Council.

LA401

LOCAL GOVERNMENT ACT 1960

DECLARATION OF CLOSURE OF STREETS

Made by the Minister for Lands under Section 288A

At the request of the local government nominated, the streets described in the Schedule are now declared to be closed.

Schedule

(1) Shire of Gingin (DOLA File 2094/1991, Closure No. G6789).

All that portion of road at the corner of Fraser Street (Road No. 10348) and Daw Street shown bordered blue on Crown Survey Diagram 90762.

Public Plan: BG 36 (2) 16.12.

(2) City of Bunbury (DOLA File 3335/1990, Document No. F68998, Closure No. B1321).

All that portion of Blair Street shown coloured green at page 7 of the Road Closure and Disposal document F68998.

A. A. SKINNER, Chief Executive,
Department of Land Administration.

LA402

CONSERVATION AND LAND MANAGEMENT ACT 1984

RESERVATION OF STATE FOREST ORDER

DOLA File: 16/935.

Made by His Excellency the Deputy of the Lieutenant-Governor and Administrator under section 8.

It is directed that the area described in the schedule be dedicated as an addition to State Forest No. 54.

Schedule

All that portion of former Road No. 9183, comprising an area of 4.3577 hectares commencing at a line in prolongation eastwards of the northern boundary of Canning Location 3460 and extending generally eastwards through State Forest No. 54 to the southwestern side of Bahen Road (Road No. 10937).

Public Plan: BG34 (2) 27.21 and (10) 06.05.

D. G. BLIGHT, Clerk of the Council.

LA403

CONSERVATION AND LAND MANAGEMENT ACT 1984
RESERVATION OF STATE FOREST ORDER

CALM File: 029956F3001.

DOLA File: 2532/928.

Made by His Excellency the Deputy of the Lieutenant-Governor and Administrator under section 8.

It is directed that the area described in the schedule be dedicated as an addition to State Forest No. 30.

Schedule

The whole of the Closed Road comprising an area of about 3.4625 hectares (formerly Road No. 6199), commencing from a northeastern side of Hester Cascades Road (Road No. 4654) and extending generally northwesterly through State Forest No. 30 and Nelson Location 6816 (State Forest No. 30) to terminate at the southern boundary of Location 6687.

Public Plans: Bridgetown SE 1:25 000 and BG29 (10) 6.2.

D. G. BLIGHT, Clerk of the Council.

LA701

LAND ACT 1933
RESERVATION NOTICE

Made by His Excellency the Governor under Section 29.

The Crown land described below has been set apart as a public reserve.

DOLA File: 1108/969.

Reserve No. 42477 comprising Illawong Lots 1 to 30 inclusive, 32 to 37 inclusive, 39 to 41 inclusive, 43 to 57 inclusive, Coolimba Lots 1 to 62 inclusive and 64 and Victoria Locations 11957 and 11959 inclusive with an area of about 2736.0167 hectares on Land Administration Reserve Diagram 392 for the designated purpose of "Parkland, Recreation" and the letting of cottages existing thereon on 18 May 1992.

Public Plans: Beagle Island, Logue and Beharra—Pt. Cliff (50) BE40 (10) Pt. 8.1 and 8.2, BE40 (2) 37.33, 31.12 and 31.13.

Local Authority—Shire of Carnamah.

H. HOUGHTON, Acting Chief Executive.

LA801

LAND ACT 1933
AMENDMENT OF RESERVE

Made by His Excellency the Governor under Section 37.

The following reserve has been amended.

DOLA File: 5153/948V8.

Reserve No. 24496 (Victoria Locations 3940, 9947, 10200, 11295 and 11928) "Protection of Flora" to exclude that portion now delineated and shown bordered red on Land Administration Reserve Plan 392 (Reserve 42477) and of its area being reduced to about 69161.1390 hectares accordingly.

Public Plans: BE40 (2) 37.33, (10) 8.1 and 8.2, Beagle Island, Logue and Mount Lefroy (50) and Dongara NE and SE (25).

Local Authority—Shires of Carnamah, Dandaragan, Irwin and Coorow.

H. HOUGHTON, Acting Chief Executive.

LB201

LAND ACT 1933
CANCELLATION OF RESERVE

Made by His Excellency the Governor under Section 37.

The following reserve has been cancelled.

DOLA File: 3188/970.

Reserve No. 31200 (at Coolimba) "Recreation".

Public Plan: BE40 (2) 31.12 and 31.13.

Local Authority—Shire of Carnamah.

H. HOUGHTON, Acting Chief Executive.

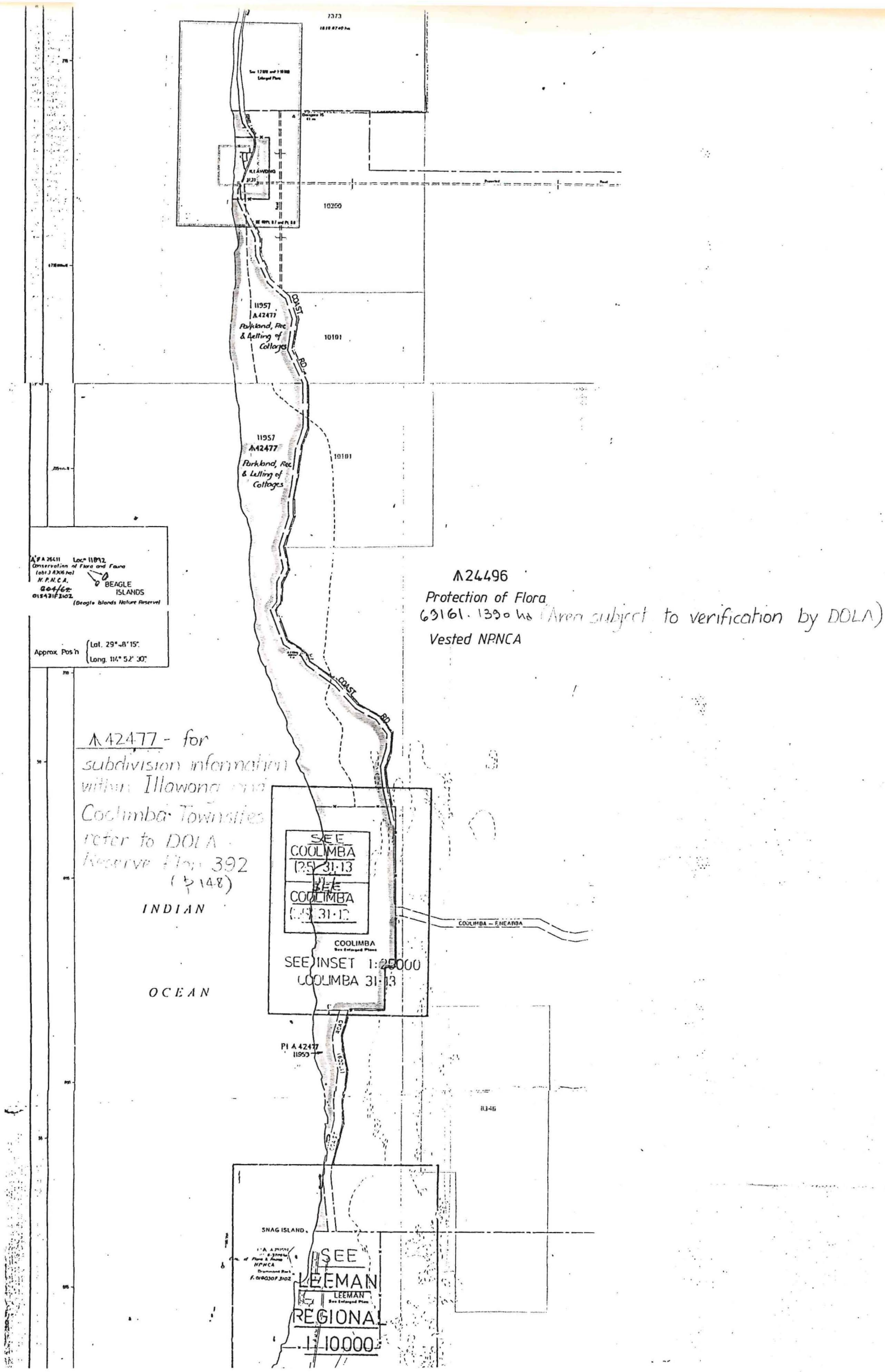

Parts Beharra & Pt Cliff (1938-IV & Pt 1838-I)
and Beagle Island & Logue (1838-II & 1938-III)
Scale 1: 100000

Dimensions shown hereon are SUBJECT SURVEY

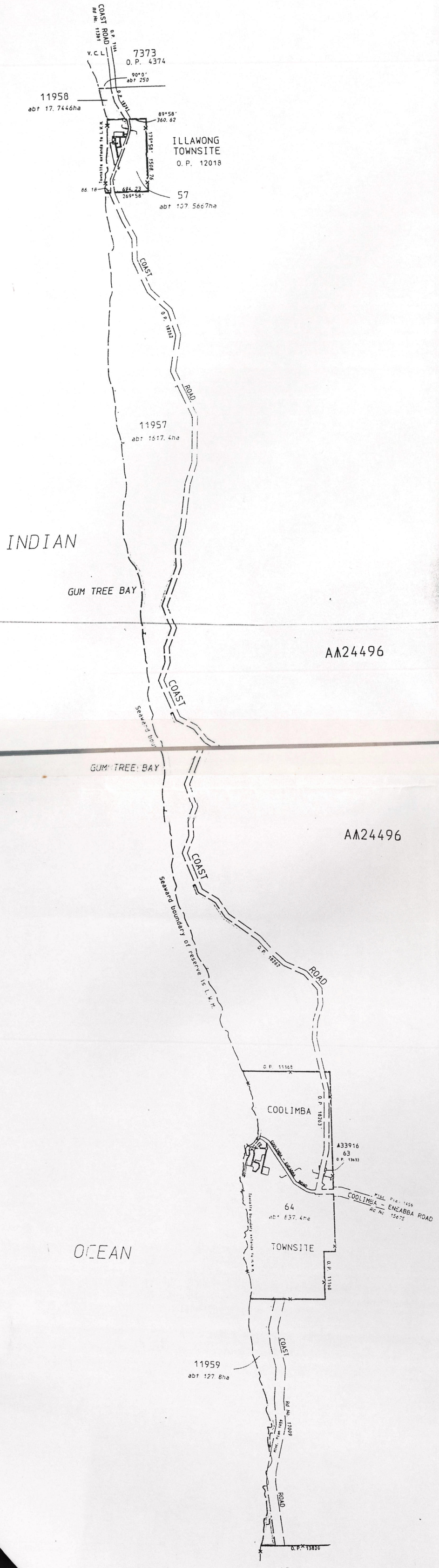

AM24496

AM24496

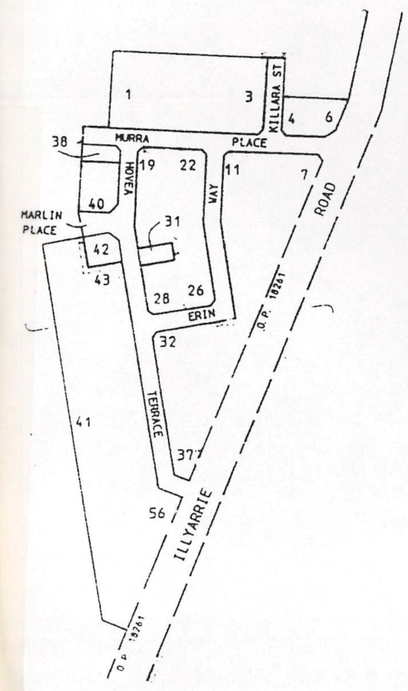

ILLAWONG TOWNSITE LOTS
1-30, 32-37, 39-41, 43-56
O.P. 12018
Total Area : 10.3579 ha

Scale 1:5000

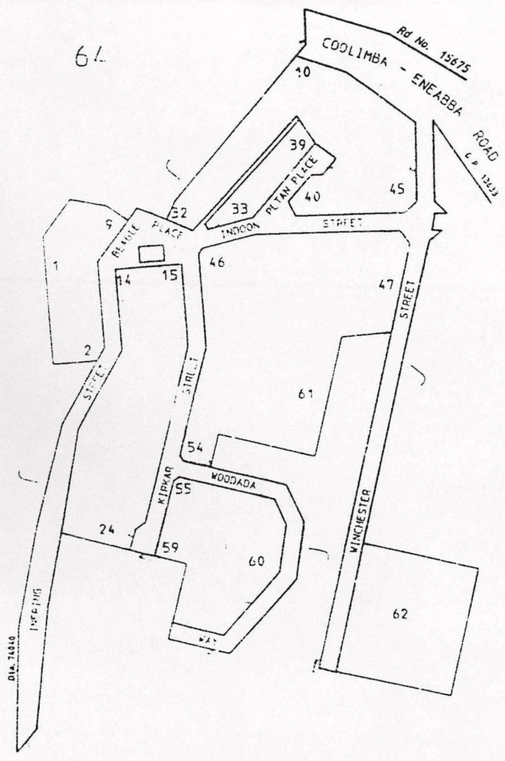

COOLIMBA TOWNSITE LOTS 1 - 62
O.P. 11166
Total Area : 17.7475 ha

Scale 1:5000

Water lines shown hereon do not necessarily depict an exact cadastral boundary

RESERVE No. 42477 Area abt 2736.0167ha
Purpose Parkland, Recreation, and the Letting of cottages existing thereon on the 18th day of May, 1992

DISTRICT. VICTORIA

Public Plan BEHARRA & PT CLIFF 1:50000
BEAGLE ISLAND & LOGAN 1:50000
Reference Page
Prepared by B.T. Taylor Date 05-02-1993
Checked Date F.2.1993
Approved Date 5.2.93
Manager Statutory Amendments

Gazette	Page	Initials

SUBJECT TO SURVEY
AMENDMENTS

FILE No. 1609 - 981
SCALE 1:40000
All measurements in metres
Gazetted ..... Page .....
Recorded on Public Plan .....
Registered ..... for Supervisor Graphic Bank Crown Surveys
On Key Plan ..... as for Public Plans

DEPT. OF LAND ADMINISTRATION
RESERVE PLAN No. 392

DEPT. OF LAND ADMINISTRATION
RESERVE PLAN No. 392

Dept of Land Administration WA 2010

Dept of Land Administration WA 2010