

RESERVE ACTION SHEET - CONSERVATION RESERVES

RESERVE No. 44688

REASON FOR ACTION

The creation of a 5(1)(h) reserve with a management order issued to the Conservation Commission for the purpose Navigation, Communication, Meteorology, Survey and Conservation'.

Area: 0.81 hectares

Due to increasing use of satellite aided navigation and AMSA'S desire to rationalise it's property holdings the Commonwealth has been divesting properties containing lighthouses and marine navigational aids. Reserve 44688 on Quobba Point is a former AMSA property which will be leased back to AMSA to permit continued operation of lighthouse facilities.

- Date of DOLA's advice: 17 May 2001 See folio: 18,9
- Plans at folios: 20,19

OFFICER	ACTION	
1 CONSERVATION ESTATE OFFICER	<ul style="list-style-type: none"> - Fill in above details - Attach copies of DOLA's advice to file <p>Send copies of advice & maps to:</p> <ul style="list-style-type: none"> - Lisa Wright, Woodvale - District Manager, Exmouth - Regional Manager, Geraldton <p>Recommended IUCN classification:</p>	<p>_____ /</p> <p>_____ /</p> <p>_____ /</p> <p>_____ V</p>
2 LAND ACQUISITIONS OFFICER	To note:	_____
3 MANAGER, PLANNING & VISITOR SERVICES	To note & approve IUCN classification:	_____
4 DIRECTOR, NATURE CONSERVATION/ NATIONAL PARKS	To note:	_____
5 INDEX CLERK, RECORDS	To note:	_____
6 CONSERVATION ESTATE OFFICER	Attach copy of Reserve Details to inside cover of new file	_____

RESERVE ACTION SHEET: CONSERVATION RESERVES

RESERVE No. 44688 **LOCAL GOVERNMENT:** Shire of Carnarvon

NAME: Unnamed reserve.

PURPOSE: Navigation, communication, meteorology, survey and conservation.

VESTING: Conservation and Parks Commission.

ACTION: Revocation of management order over section 5(1)(h) Quobba Point lighthouse reserve. Lot 474 on Deposited Plan 208031. An area of 0.8094 hectares.


REASON FOR ACTION: Reserve 44688 was excluded from the conservation estate as DBCA does not hold interest in the surrounding tenure. Action was completed as part of project to rationalise vesting of lighthouses.

Date of amendment: 21/10/2021 **Maps:** attached

Customer advice: attached **Proposal Summary:**

Recommended IUCN classification: N/A

Native Title: Gnulli, Gnulli #2 and Gnulli #3 - Yinggarda, Baiyungu and Thalanyji People

1 LAND UNIT LEADER	To note	 29/03/23
2 LAND UNIT	Send scan of RAS, customer advice, Reserve Enquiry Detail and maps to:	
	• Lisa Wright (Kensington) DIGITAL COPY	NM 29/03/23
	• District Manager DIGITAL COPY	NM 29/03/23
	• Regional Manager DIGITAL COPY	NM 29/03/23
	• Geoffrey Banks GIS Branch DIGITAL COPY	NM 29/03/23
	If a 'Visitor Park' send to EParksrebuild@dbca.wa.gov.au	N/A 29/03/23
	Attach Landgate RDR to file	
	Strikethrough from Proposals spreadsheets	NA 29/03/23
	Create Conservation Commission summary	KW 29/03/23
TENIS amended	AG 14/03/22	
3 EXECUTIVE DIRECTOR, PARKS AND VISITOR SERVICES	To note	

**Customer Advices for Reserve Actions
1/06/2001 - 30/06/2001**

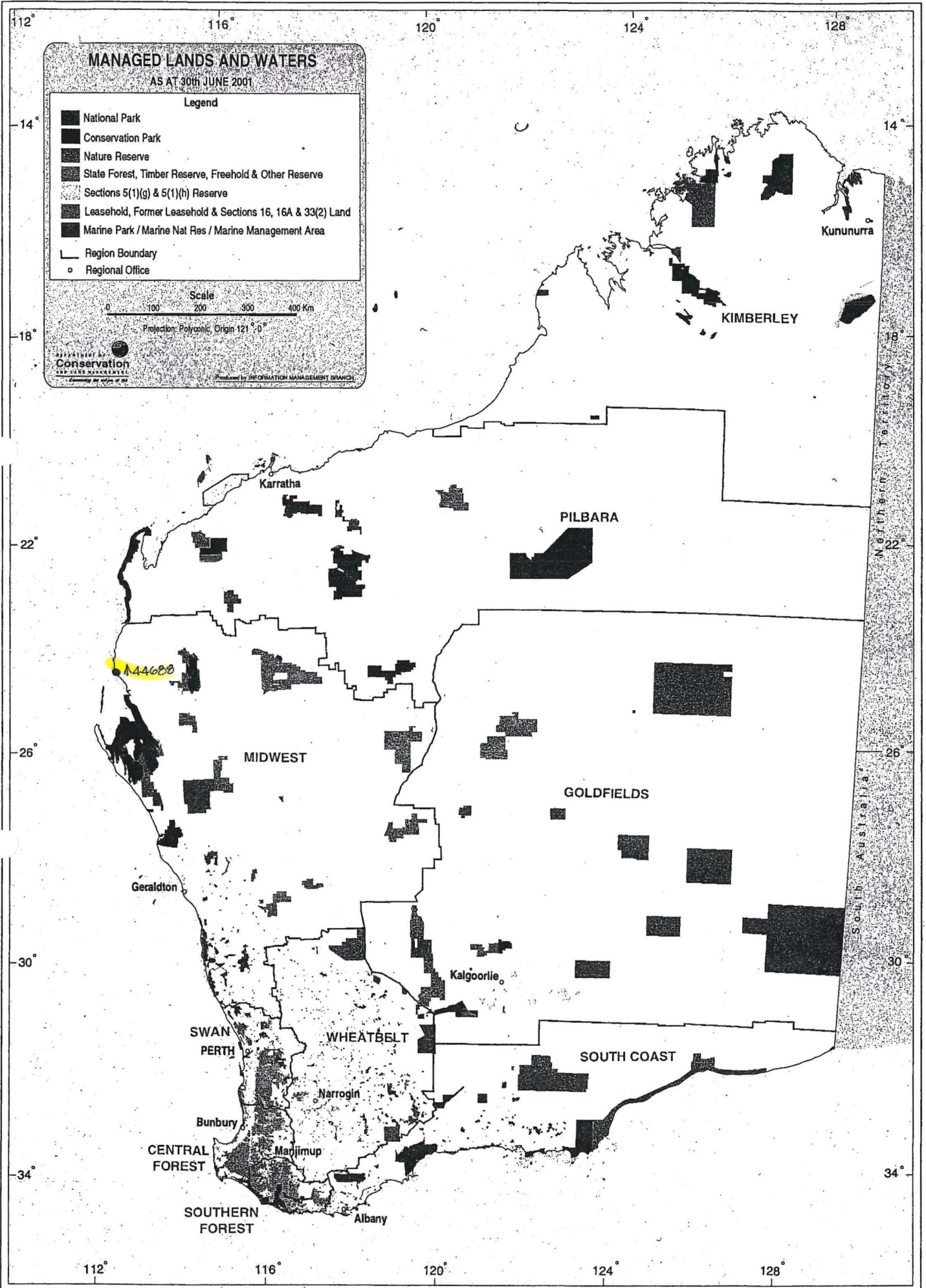
Shire of Carnarvon 1/06/2001 - 30/06/2001

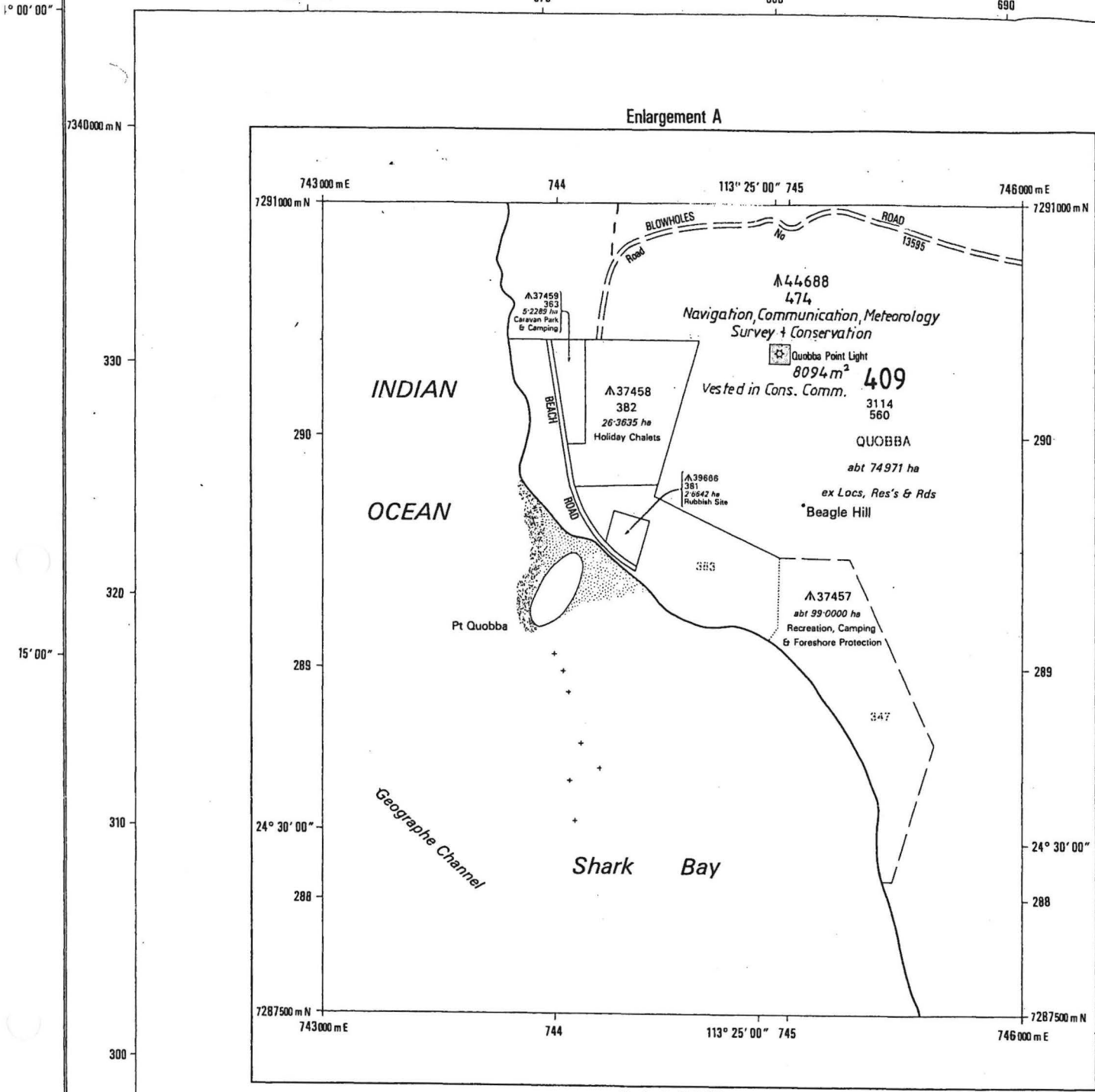
Reserve No.	Land Description	DOLA File No.	Volume/Folio	Action	Document No.	Registered	Street Name	Area	Public Plans
40454		00411-1988-01RO	0000-000	Revocation of Management Order (Minister for Health) for the designated purpose of "Housing (Health Department)".	H713006	04/04/2001	Cnr Craig & Hubble	814 sqm	AN54 (2) 09.04 & 09.05
40454	Carnarvon Lot 1254 on Land Administration Diagram 72890	00411-1988-01RO	3023-837	Reserve Cancellation "Housing (Health Department)".	H713007	04/04/2001	Cnr Craig & Hubble	814 sqm	AN54 (2) 09.04 & 09.05
44688		01869-1996-01RO	3107-791	Management Order to Conservation Commission of Western Australia C/- Department of Conservation and Land Management Locked Bag 104 Bentley Delivery Centre COMO WA 6152 To be used for its designated purpose only. for the designated purpose of "Navigation, Communication, Meteorology, Survey and Conservation."	H752439	18/05/2001		8094 sqm	QUOBBA 250

**Customer Advices for Reserve Actions
1/11/2021 - 30/11/2021**

Shire of Carnarvon 1/11/2021 - 30/11/2021

Reserve No.	Land Description	DPLH File No.	Volume/Folio	Action	Document No.	Registered	Street Name	Area	Public Plans
34200	Lot 135 on Deposited Plan 186766	02966-1969	3069-532	Change of Purpose to "Telecommunications and Ancillary Infrastructure"	O928725	03/11/2021	13003 North West Coastal Highway, Minilya	0.407 Ha	Winning Pool (250)
34200	Lot135 on Deposited Plan 186766	02966-1969	3069-53	Management Order to Telstra Corporation Limited (ACN 051 775 556) care of Jones Lang LaSalle, Telstra Property, Level 10, 242 Exhibition Street, Melbourne VIC 3000 To be utilised for the designated purpose of "Telecommunications and Ancillary Infrastructure" only.	O928726	03/11/2021	13003 North West Coastal Highway, Minilya	0.407 Ha	Winning Pool (250)
34200	Lot135 on Deposited Plan 186766	02966-1969	3069-532	Revocation of Management Order No. E689019 and the Order in Council Gazetted on 9 August 1991	O928724	03/11/2021	13003 North West Coastal Highway, Minilya	0.407 Ha	Winning Pool (250)
44688	Lot 474 on Deposited Plan 208031	01869-1996	3107-791	Revocation of Management Order No. H752439	O913847	21/10/2021	Quobba Point Lighthouse	0.8094 Ha	






Scale 1:25 000

INDIAN

ON PAGE DOLA PLAN.
 QUOBBA (SG 49-4)
 SCALE 1:250 000.

-- Map Viewer Plus --



Created: 29 March 2023 from Map Viewer Plus: <https://maps.landgate.wa.gov.au/maps-landgate/registered/>

-- Map Viewer Plus --

Blowholes Rd



Shire of Carnarvon

MACLEOD

