

**Customer Advices for Reserve Actions
1/12/1999 - 31/12/1999**










Shire of Busselton 1/12/1999 - 31/12/1999

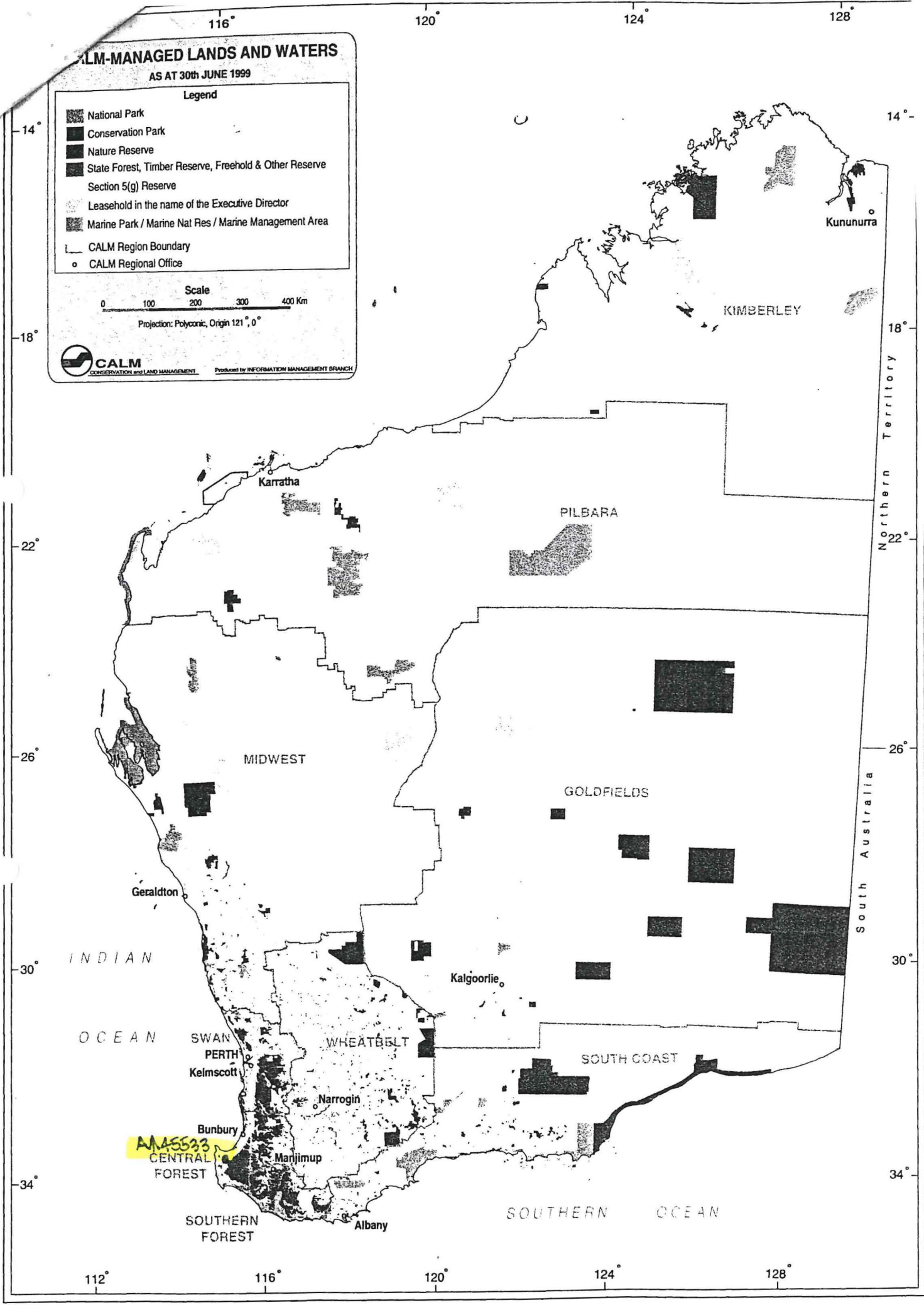
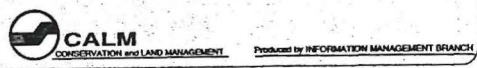
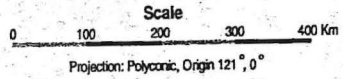
Reserve No.	Land Description	DOLA File No.	Volume/Folio	Action	Document No.	Lodge Date	Street Name	Area	Public Plans
45533	Sussex Location 5114 on Land Administration Diagram 93200	00967-1997-01RO	3109-489	Reserve Creation for the designated purpose of "Conservation of Flora & Fauna".	H305002	09/12/99	Gale Road	9.8449 Ha	Cowaramup NE (25)
45586	Sussex Location 5134 on Office of Titles Plan 22273	00409-1998-01RO	3035-321	Reserve Creation for the designated purpose of "Public Recreation".	h324262	29/12/99	Lanyard Boulevard	837 sqm	BF29 27.37
45587	Sussex Location 5135 on Office of Titles Plan 22273	00409-1998-01RO	3034-158	Reserve Creation for the designated purpose of "Public Recreation".	h324261	29/12/99	Lanyard Boulevard	568 sqm	BF29 27.37
45588	Sussex Location 5138 on Office of Titles Diagram 42478	00417-1998-01RO	3034-690	Reserve Creation for the designated purpose of "Drainage".	h324207	29/12/99	Gale Road	1.1129 Ha	BF29 6.7
45804	Sussex Location 5228 on Office of Titles Plan 23071	01078-1999-01RO	3114-170	Reserve Creation for the designated purpose of "Waterway".	h322718	24/12/99		1288 sqm	BF29 27.38
45810	Sussex Location 5223 on Office of Titles Plan 23070	01083-1999-01RO	3114-157	Reserve Creation for the designated purpose of "Public Recreation".	h318719	22/12/99	Spinnaker Boulevard	675 sqm	BF29 27.38

1 / GRAHAM HOARE
 IMB
 ⑨ FOR PLAN B
 ⑥ TO AMEND YOUR RECORDS
 IF NECESSARY.
 THANKS
 C. BARNGATE 2/2/00.
 CH.

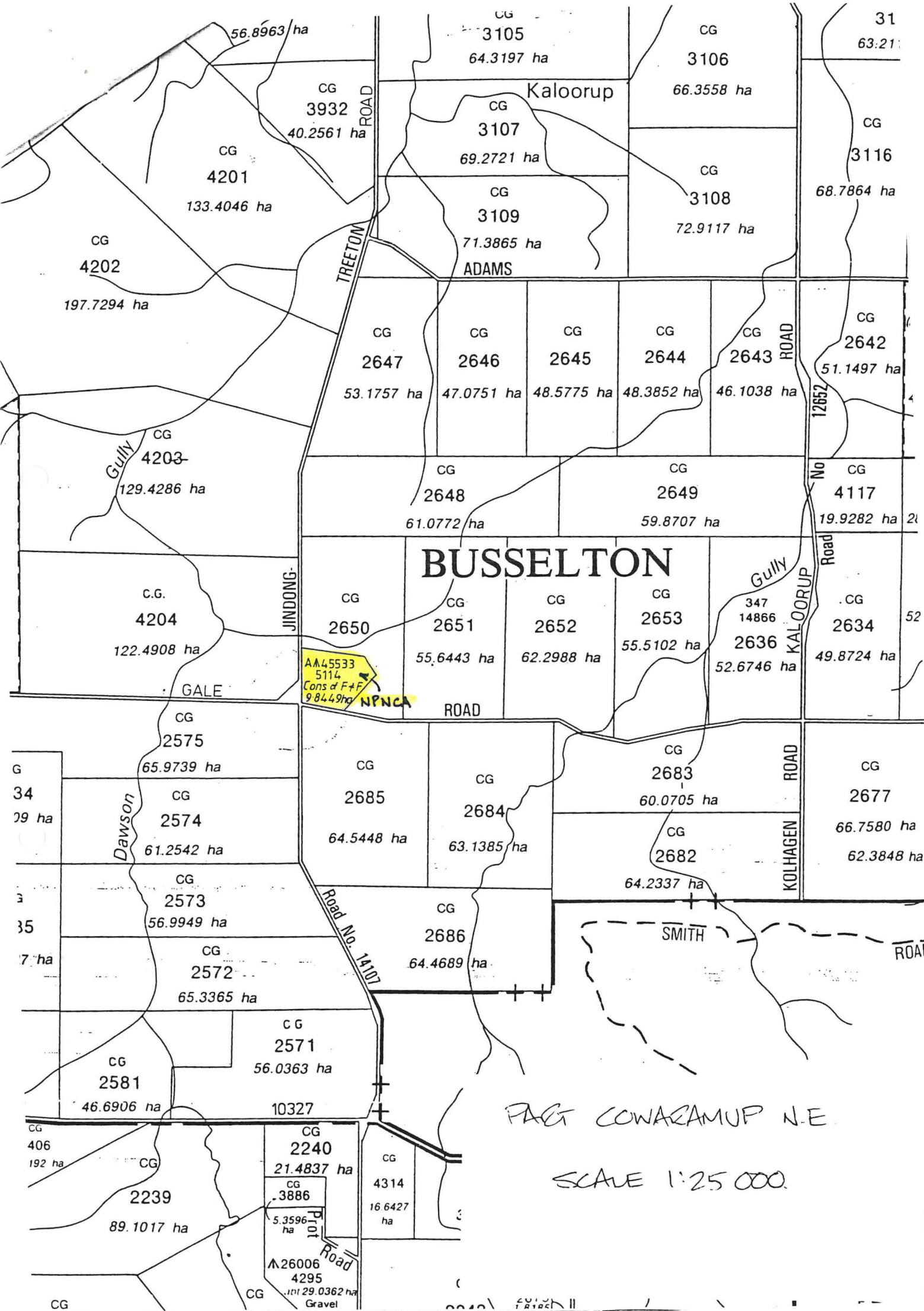
CALM-MANAGED LANDS AND WATERS

AS AT 30th JUNE 1999

- Legend**
-  National Park
 -  Conservation Park
 -  Nature Reserve
 -  State Forest, Timber Reserve, Freehold & Other Reserve
 -  Section 5(g) Reserve
 -  Leasehold in the name of the Executive Director
 -  Marine Park / Marine Nat Res / Marine Management Area
 -  CALM Region Boundary
 -  CALM Regional Office



AM5533
CENTRAL FOREST



BUSSELTON

AA45533
5114
Cons of F+F
984.49ha
NPNCA

PAGE COWARAMUP N.E.

SCALE 1:25 000.

Parcel No.	Area (ha)	Owner/Notes
3105	64.3197	CG
3106	66.3558	CG
3107	69.2721	CG
3108	72.9117	CG
3109	71.3865	CG
3116	68.7864	CG
31	63.21	CG
3932	40.2561	CG
4201	133.4046	CG
4202	197.7294	CG
4203	129.4286	CG
4204	122.4908	CG
2647	53.1757	CG
2646	47.0751	CG
2645	48.5775	CG
2644	48.3852	CG
2643	46.1038	CG
2642	51.1497	CG
2648	61.0772	CG
2649	59.8707	CG
2650	55.6443	CG
2651	55.6443	CG
2652	62.2988	CG
2653	55.5102	CG
2636	52.6746	CG
2634	49.8724	CG
2683	60.0705	CG
2682	64.2337	CG
2685	64.5448	CG
2684	63.1385	CG
2686	64.4689	CG
2677	66.7580	CG
2575	65.9739	CG
2574	61.2542	CG
2573	56.9949	CG
2572	65.3365	CG
2571	56.0363	CG
2581	46.6906	CG
2239	89.1017	CG
2240	21.4837	CG
3886	5.3596	CG
4314	16.6427	CG
4295	29.0362	CG
406	192	CG