

## RESERVE ACTION SHEET - CONSERVATION RESERVES

**RESERVE No. 46074**

### REASON FOR ACTION

The amalgamation of two 'Water' reserves and the surrounding unallocated Crown land to create a new nature reserve vested in the Conservation Commission for the purpose 'Conservation of Flora and Fauna'.

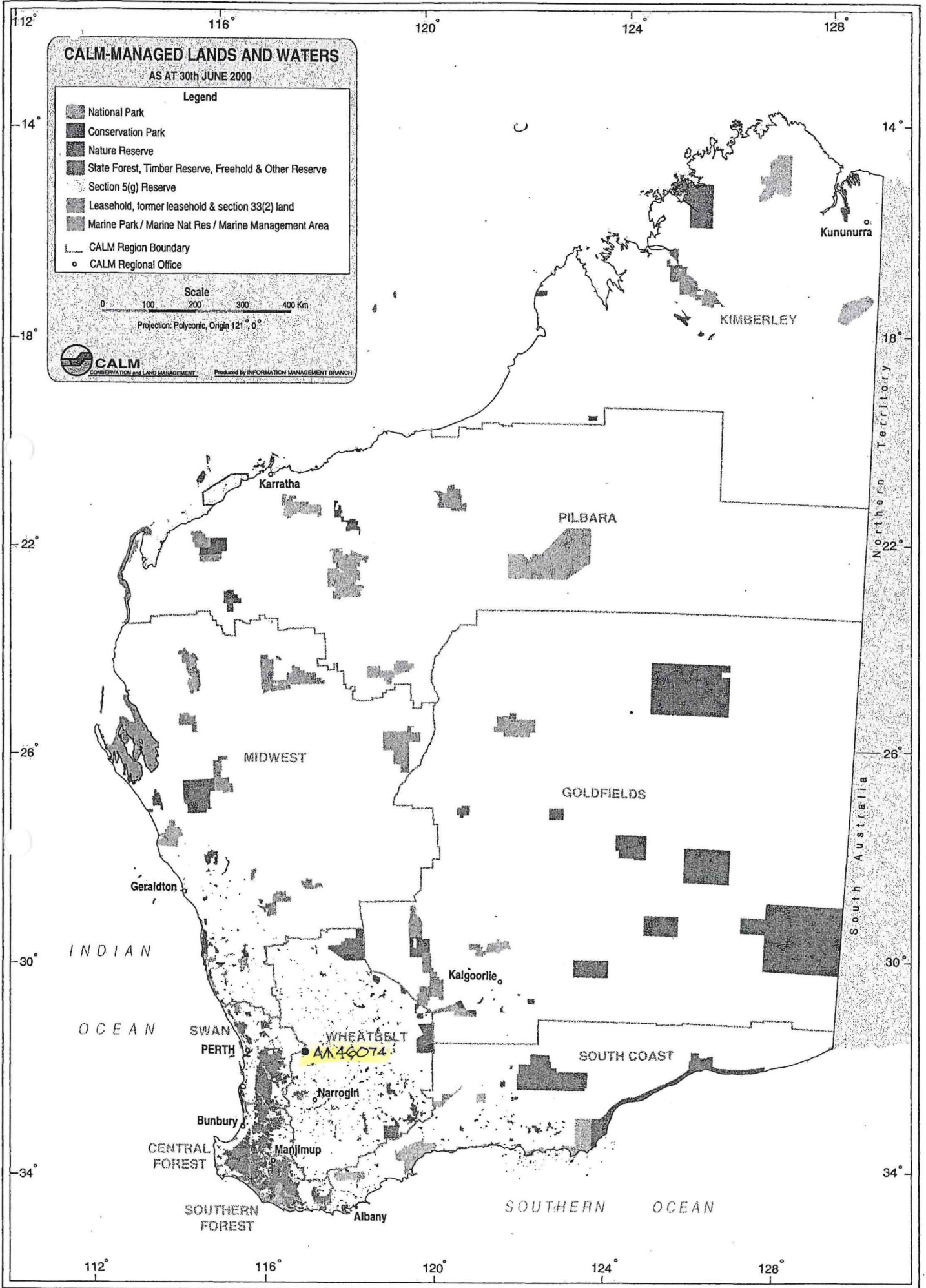
Area: 25.87 hectares

This land exhibits high values for nature conservation in that it contains woodlands of wandoo, salmon gum and York gum, which are poorly represented on Wheatbelt reserves. In addition, the area contains many mature trees, which provide nesting opportunities and shelter for a number of bird and mammal species.

- Date of DOLA's advice: 9 May 2001      See folio: 123
- Plans at folios: 125,124,119

	OFFICER	ACTION	
1	<b>CONSERVATION ESTATE OFFICER</b>	- Fill in above details - Attach copies of DOLA's advice to file  Send copies of advice & maps to: - Lisa Wright, Woodvale - District Manager, Narrogin - Regional Manager, Narrogin Recommended IUCN classification:	_____ ✓ _____ ✓  _____ ✓ _____ ✓ _____ ✓ _____ 1a
2	<b>LAND ACQUISITIONS OFFICER</b>	To note:	_____
3	<b>MANAGER, PLANNING &amp; VISITOR SERVICES</b>	To note & approve IUCN classification:	_____
4	<b>DIRECTOR, NATURE CONSERVATION/ NATIONAL PARKS</b>	To note:	_____
5	<b>INDEX CLERK, RECORDS</b>	To note:	_____
6	<b>CONSERVATION ESTATE OFFICER</b>	Attach copy of Reserve Details to inside cover of new file	_____



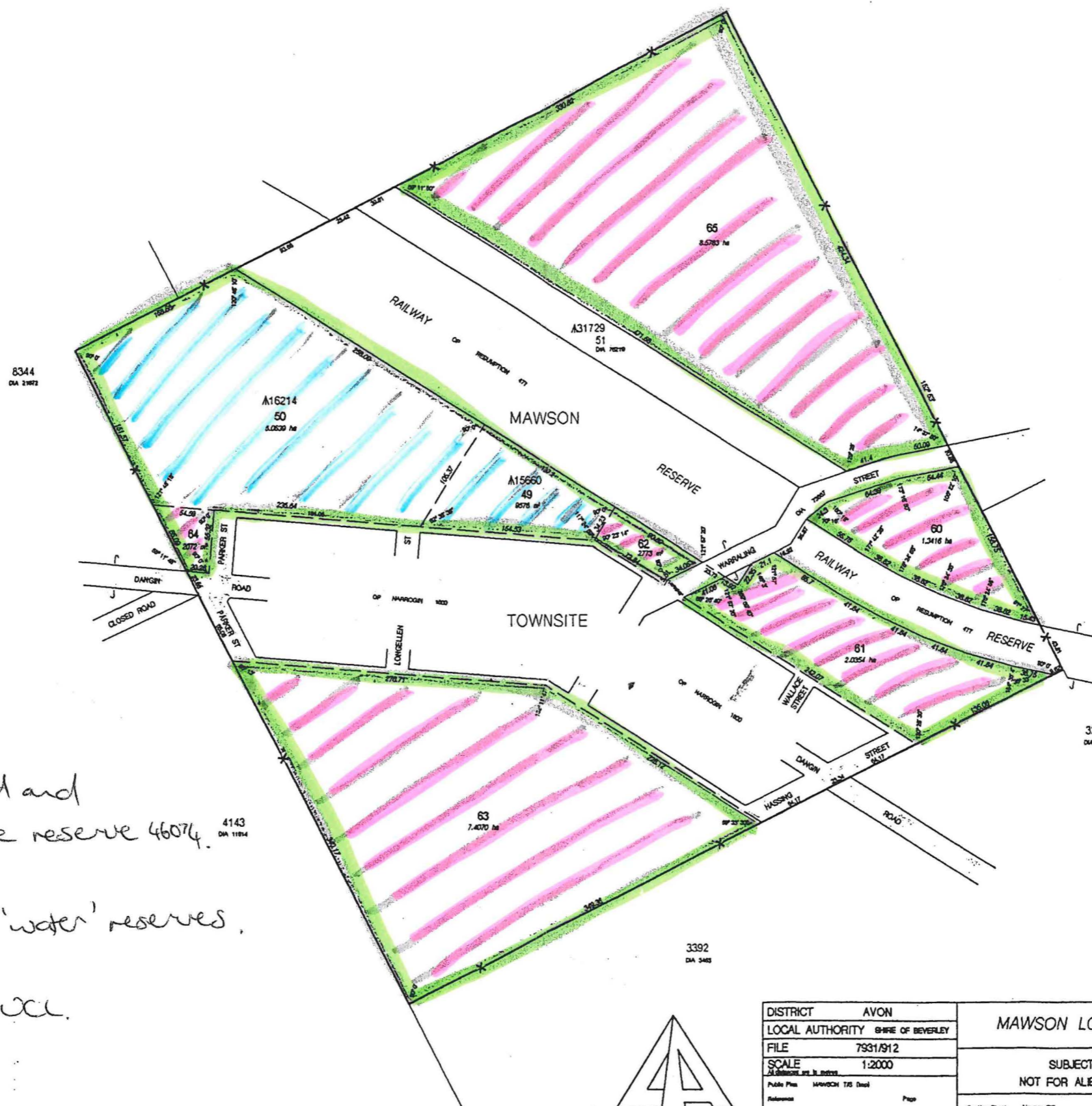




4776  
DA 11084

FORMER TENURE ON PLANS / DIAGRAMS


AMENDMENTS





8344  
DA 21872



3202  
DA 1728

3392  
DA 3485

 Area amalgamated and created as native reserve 46074. 4143 DA 11814

 Area of canceled 'water' reserves.

 Area of canceled CC.



DISTRICT AVON	MAWSON LOTS 49,50,60-65	IN ORDER FOR DEALINGS SUBJECT TO	LAND ADMINISTRATION ACT MISCELLANEOUS PLAN 20216
LOCAL AUTHORITY SHIRE OF BEVERLEY	FILE 7931/912	FOR AUTHORIZED LAND OFFICER DATE	
SCALE 1:2000	SUBJECT TO SURVEY NOT FOR ALIENATION PURPOSES	APPROVED	LAND ADMINISTRATION ACT MISCELLANEOUS PLAN 20216
Public Plan MAWSON TIS Deal	On Key Sheet Mawson TIS	AUTHORIZED LAND OFFICER Date	
Prepared by P W KITCHEN	Recorded on Public Plan	Document Registered	
Checked Date	Document Registered	Date	
CERTIFIED CORRECT Date			