

RESERVE ACTION SHEET - CONSERVATION RESERVES

RESERVE No. 46108

REASON FOR ACTION

- Creation of a new reserve, vested in the NPNCA for the purpose 'Conservation of Flora and Fauna'. Area: 11.8 ha.
- The reserve was created as a result of the amalgamation of reserves 23374, 23375 (unvested, 'Public Utility'), 23376 (unvested, 'Government Requirements'), 18397 (Minister for Works, 'Government Requirements'), and the adjoining unallocated Crown land. It contains the flora species *Aponogeton hexatepalus*, which is recorded on CALM's Declared Rare Flora List.
- Date of DOLA's advice: 29 March 2000 See folio: 139
- Plans at folios: 142-147

	OFFICER	ACTION
1	CONSERVATION ESTATE OFFICER	- Fill in above details _____ - Attach copies of DOLA's advice to file _____ Send copies of advice & maps to: - Lisa Wright, Woodvale _____ - District Manager, Mornington _____ - Peter Hanly, Bunbury _____ (Atten: Andrew Horan) Rec. IUCN classification: _____ 1a
To note:		
2	INDEX CLERK, RECORDS	Index reserve's name _____ Index reserve's number _____
3	LAND ACQUISITIONS OFFICER	To note:
4	MANAGER, PLANNING & VISITOR SERVICES	To note & approve IUCN classification:
5	DIRECTOR, NATURE CONSERVATION/ NATIONAL PARKS	To note:
6	PROGRAM LEADER (TENURE)	To note & update IUCN records:

RESERVE ACTION SHEET: CONSERVATION RESERVES

Reserve No. 46108

LOCAL GOVERNMENT: Dardanup

NAME: 'Waterloo Nature Reserve'

PURPOSE: Conservation of Flora and Fauna

VESTING: Conservation and Parks Commission

ACTION: Addition of Lot 501 on Deposited Plan 412660 (0.29ha) to Reserve 46108.

Total Area: 12.1113ha

REASON FOR ACTION:

South West Region identified a portion of Shire reserve 5567 as suitable for addition to Waterloo Nature Reserve when asked to comment by the Shire on a change to Reserve 5567's purpose in September 2020.

As part of our response DBCA proposed that the vegetated portion of Reserve 5567 (being Lot 501) was added to Waterloo Nature Reserve. The Shire of Dardanup supported the addition as it rationalise the management boundaries.

Date of amendment: 01/09/2021


Maps: attached

Customer advice: attached

Proposal Summary: CPC submission

Recommended IUCN classification: 1a

Native Title: Gnalla Karla Booja

1 LAND UNIT LEADER	To note	 30/12/21
2 LAND UNIT	Send scan of RAS, customer advice, Reserve Enquiry Detail and maps to:	
	• Lisa Wright (Kensington) DIGITAL COPY	NM 30/12/21
	• District Manager DIGITAL COPY	NM 30/12/21
	• Regional Manager DIGITAL COPY	NM 30/12/21
	• Geoffrey Banks GIS Branch DIGITAL COPY	NM 30/12/21
	Attach Landgate RED to file	NM 30/12/21
	Strikethrough from District Proposals spreadsheets	N/A
	Create Conservation Commission summary	NM 30/12/21
	TENIS amended	
3 EXECUTIVE DIRECTOR, PARKS AND VISITOR SERVICES	To note	

**Customer Advices for Reserve Actions
1/03/2000 - 31/03/2000**

Shire of Dardanup 1/03/2000 - 31/03/2000

Reserve No.	Land Description	DOLA File No.	Volume/Folio	Action	Document No.	Lodge Date	Street Name	Area	Public Plans
18397	Collie Agricultural Area Lot 62 on Land Administration Diagram 49815	04438-1989-01RO	3081-849	Reserve Cancellation "Government Requirements"	H403036	29/03/2000	South Western Highway	7354 sqm	BG 30 (2) 08.32
18397		04438-1989-01RO	3081-849	Revocation of Management Order (Minister For Works) for the designated purpose of "Government Requirements".	H403037	29/03/2000	South Western Highway	7354 sqm	BG 30 (2) 08.32
23374	Collie Agricultural Area Lot 70	06403-1951-01RO	3081-853	Reserve Cancellation "Public Utility"	H403039	29/03/2000	Wireless Road	3624 sqm	BG 30 (2) 08.32
23375	Collie Agricultural Area Lot 71	06404-1951-01RO	3081-854	Reserve Cancellation "Public Utility"	H403038	29/03/2000	South Western Highway	4529 sqm	BG 30 (2) 08.32
23376	Wellington Location 3010 on Land Administration Diagram P1112 Collie Agricultural Area Lot 72	06405-1951-01RO	3079-543	Reserve Cancellation "Government Requirements"	H403040	29/03/2000	South Western Highway	7,9272 Ha	BG 30 (2) 08.32 and 09.32
43955	Boyanup Agricultural Area Lot 441 on Office of Titles Plan 20505	02338-1995-01RO	3106-413	Amendment of Reserve to include Boyanup Agricultural Area Lot 449 (formerly Lot 7) on Office of Titles Plan 20190 and of its area being increased to 1,8484 hectares accordingly.	H390762	16/03/2000	Harold Douglas Drive	1,8484 Ha	BG 30 (10) 2.5
43955		02338-1995-01RO	3106-413	Revocation of Management Order (Shire of Dardanup) for the designated purpose of "Public Recreation".	H390761	16/03/2000	Harold Douglas Drive	1,5058 Ha	BG 30 (10) 2.5
43955		02338-1995-01RO	3110-576	Management Order to Shire of Dardanup of 1 Council Drive EATON WA To be utilised for the designated purpose of Public Recreation only for the designated purpose of "Public Recreation"	H390763	16/03/2000	Harold Douglas Drive	1,8484 Ha	BG 30 (10) 2.5
46073	Collie Agricultural Area Lot 98 on Land Administration Plan 19402 Collie Agricultural Area Lot 99 on Land Administration Plan 19402	02877-1995-01RO	3108-240	Reserve Creation for the designated purpose of "Drain".	H387205	13/03/2000	Harris Road	3578 sqm	BG 30 (10) 2.6
46108	Collie Agricultural Area Lot 62 on Land Administration Diagram 49815 Collie Agricultural Area Lot 93 on Land Administration Reserve Plan 448 Collie Agricultural Area Lot 94 on Land Administration Reserve Plan 448 Collie Agricultural Area Lot 95 on Land Administration Reserve Plan 448 Collie Agricultural Area Lot 96 on Land Administration Reserve Plan 448 Collie Agricultural Area Lot 97 on Land Administration Reserve Plan 448 Wellington Location 3010 on Land Administration Diagram P1112	01792-1992-01RO	3081-849	Reserve Creation for the designated purpose of "Conservation of Flora and Fauna". DOLA ADVISED THAT CALM REF. IS : 031148F3103	H403042	29/03/2000	South Western Highway	11,821 Ha	BG 30 (2) 08.32 and 09.32

(A)

NOTE :
NO MENTION OF MANAGEMENT ORDER BEING ISSUED TO THE NPWA.
WRITE NO DOLA BEFORE ADVISING THE

DISRICT / REGION
OBTAINING PLANS FROM
GERRARD / SHARON
C. BATHGATE
12/5/00.

**Customer Advices for Reserve Actions
1/09/2021 - 30/09/2021**

Shire of Dardanup 1/09/2021 - 30/09/2021

Reserve No.	Land Description	DPLH File No.	Volume/Folio	Action	Document No.	Registered	Street Name	Area	Public Plans
46108	Lot 501 on Deposited Plan 412660	01792-1992	3173-623	Amendment of Reserve to add Lot 501 on Deposited Plan 412660 and its area being increased to 12.1113 hectares, accordingly.	0856930	01/09/2021	South Western Highway, Waterloo	12.1113 Ha	BG30 (02) 08.32
50881	Lot 600 on Deposited Plan 412288	00085-2012	3170-695	Revocation of Management Order No. L566319	0806923	19/07/2021	Near Council Drive, Eaton	0.2968 Ha	
50881	Lot 600 on Deposited Plan 412288 Lot 604 on Deposited Plan 412288	00085-2012	3170-695 3170-699	Reserve Cancellation "Access"	0806924	19/07/2021	Near Council Drive, Eaton	0.2968 Ha	
50882	Lot 604 on Deposited Plan 412288	00164-2011	3170-699	Amendment of Reserve to add Lot 604 on Deposited Plan 412288 and its area increased to 5.6283 ha accordingly.	0806926	19/07/2021	Near Recreation Drive, Eaton	5.6283 Ha	
5567	Lot 100 on Deposited Plan 26022	01536-1898	3124-139	Amendment of Reserve to now comprise Lot 500 on Deposited Plan 412660 in lieu of Lot 100 on Deposited Plan 26022 and its area being decreased to 0.3728 hectares, accordingly.	0856927	01/09/2021	14419 South Western Hwy, Waterloo	0.3728 Ha	BG30 (02) 08.32
5567	Lot 100 on Deposited Plan 26022	01536-1898	3124-139	Revocation of Management Order No. H747322	0856925	01/09/2021	14419 South Western Hwy, Waterloo	0.663 Ha	BG30 (02) 08.32
5567	Lot 500 on Deposited Plan 412660	01536-1898	3173-622	Change of Purpose to "Agricultural Hall and Emergency Services"	0856928	01/09/2021	14419 South Western Highway, Waterloo	0.3728 Ha	BG30 (02) 08.32
5567	Lot 500 on Deposited Plan 412660	01536-1898	3173-622	Management Order to Shire of Dardanup of PO Box 7016, Eaton WA 6232 i) To be used for the designated purpose of "Agricultural Hall and Emergency Services" only; and ii) Power to lease (sub-lease or licence) for the designated purpose is granted for the whole or any portion thereof for any term not exceeding twenty-one (21) years from the date of the lease subject to the approval in writing of the Minister for Lands being first obtained to each and every lease or assignment of lease, pursuant also to the provisions of section 18 and section 19 of the Land Administration Act 1997. for the designated purpose of "Agricultural Hall and Emergency Services"	0856929	01/09/2021	14419 South Western Highway, Waterloo	0.3728 Ha	BG30 (02) 08.32

Reserve Details Report -46108

Reserve	46108	Legal Area (ha)	12.1113
Name	N/A	Status	CURRENT
Type	N/A	Current Purpose	CONSERVATION OF FLORA AND FAUNA
File Number	01792-1992-01RO		
Notes	N/A		
Additional Reserve Information	RESERVE COMPRISES LOT 62/DP149815, LOTS 93 TO 97 ON DP240430, LOT 3010/DP89396 & LOT 501 ON DP412660 (O856930)		

Class	Responsible Agency	Date of Last Change
C	DEPARTMENT OF BIODIVERSITY, CONSERVATION AND ATTRACTIONS (SCLM)	14/09/2021

Management Order	Document Number
NATIONAL PARKS AND NATURE CONSERVATION AUTHORITY	O856930

Land Use
FAUNA
PROTECTION OF FLORA
CONSERVATION

Local Government Authority
SHIRE OF DARDANUP

CLT Number	Parcel Identifier	Street Address, Suburb	File Number	PIN	Area (m ²)
LR3079/543	Lot 3010 On Deposited Plan 89396	No Street Address Information Available	01792-1992-01RO.	502312	14535
LR3081/849	Lot 62 On Deposited Plan 149815	No Street Address Information Available	01792-1992-01RO.	502309	7354
LR3108/198	Lot 93 On Deposited Plan 240430	No Street Address Information Available	01792-1992-01RO.	502297	23563
LR3108/236	Lot 94 On Deposited Plan 240430	No Street Address Information Available	01792-1992-01RO.	1341206	6897
LR3108/237	Lot 95 On Deposited Plan 240430	No Street Address Information Available	01792-1992-01RO.	502311	60355.293

CLT Number	Parcel Identifier	Street Address, Suburb	File Number	PIN	Area (m ²)
LR3108/238	Lot 96 On Deposited Plan 240430	No Street Address Information Available	01792-1992-01RO.	502308	2994
LR3108/239	Lot 97 On Deposited Plan 240430	No Street Address Information Available	01792-1992-01RO.	502307	1240.181
LR3173/623	Lot 501 On Deposited Plan 412660	No Street Address Information Available	01792-1992-01RO	12521278	2903

Previous Certificates of Title	Status










Document Number/Gazette Page	Date	Type	Text
O856930	01/09/2021	Current Area	12.1113
O856930	01/09/2021	Current Vesting	MANAGEMENT ORDER NATIONAL PARKS AND NATURE CONSERVATION AUTHORITY
H548609	12/09/2000	Historical Vesting	VEST: NATIONAL PARKS & NATURE CONSERVATION AUTHORITY (SUNDRY H548609)
H403042	29/03/2000	Current Purpose	CONSERVATION OF FLORA AND FAUNA
H403042	29/03/2000	Correspondence File Number	01792-1992-01RO
H403042	29/03/2000	Historical Area	11.821
H403042	29/03/2000	Location	WELLINGTON LOCATION 3010
H403042	29/03/2000	Lot/Town Lot	COLLIE AGRICULTURAL AREA LOT 62,93,94,95,96,97,
H403042	29/03/2000	Public Plan	BG30 (2) 08.32 & 09.32
H403042	29/03/2000	Street Name	SOUTH WESTERN HIGHWAY
H403042	29/03/2000	Survey Number	CS: DIAGRAMS P1112 & 49815. CS:RESERVE PLAN 448.
N/A	29/03/2000	Class	C

date: Dec 30, 2021, 1:33:17 PM

CALM-MANAGED LANDS AND WATERS

AS AT 30th JUNE 1999

Legend

-  National Park
-  Conservation Park
-  Nature Reserve
-  State Forest, Timber Reserve, Freehold & Other Reserve
-  Section 5(g) Reserve
-  Leasehold in the name of the Executive Director
-  Marine Park / Marine Nat Res / Marine Management Area
-  CALM Region Boundary
-  CALM Regional Office

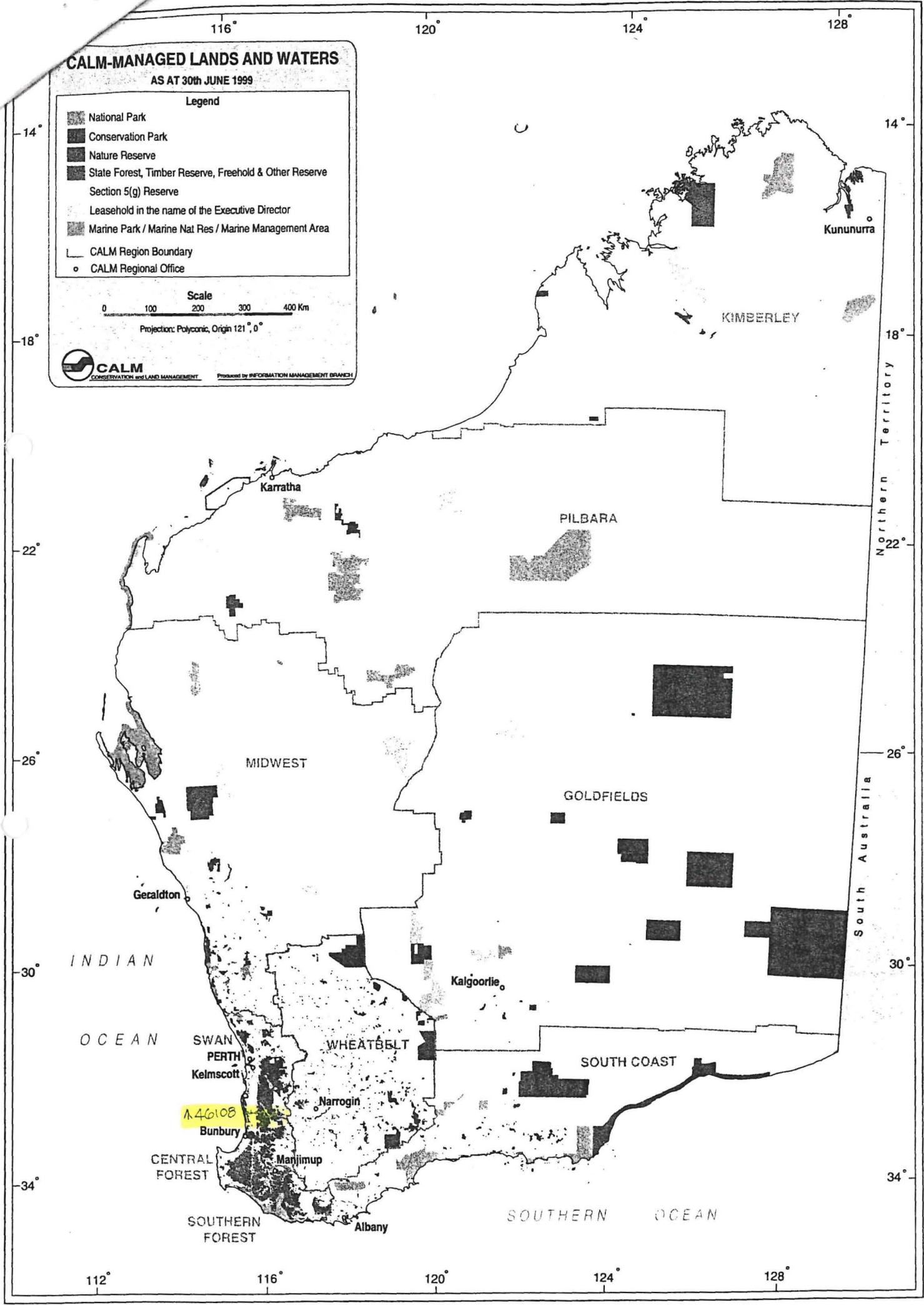
Scale
0 100 200 300 400 Km

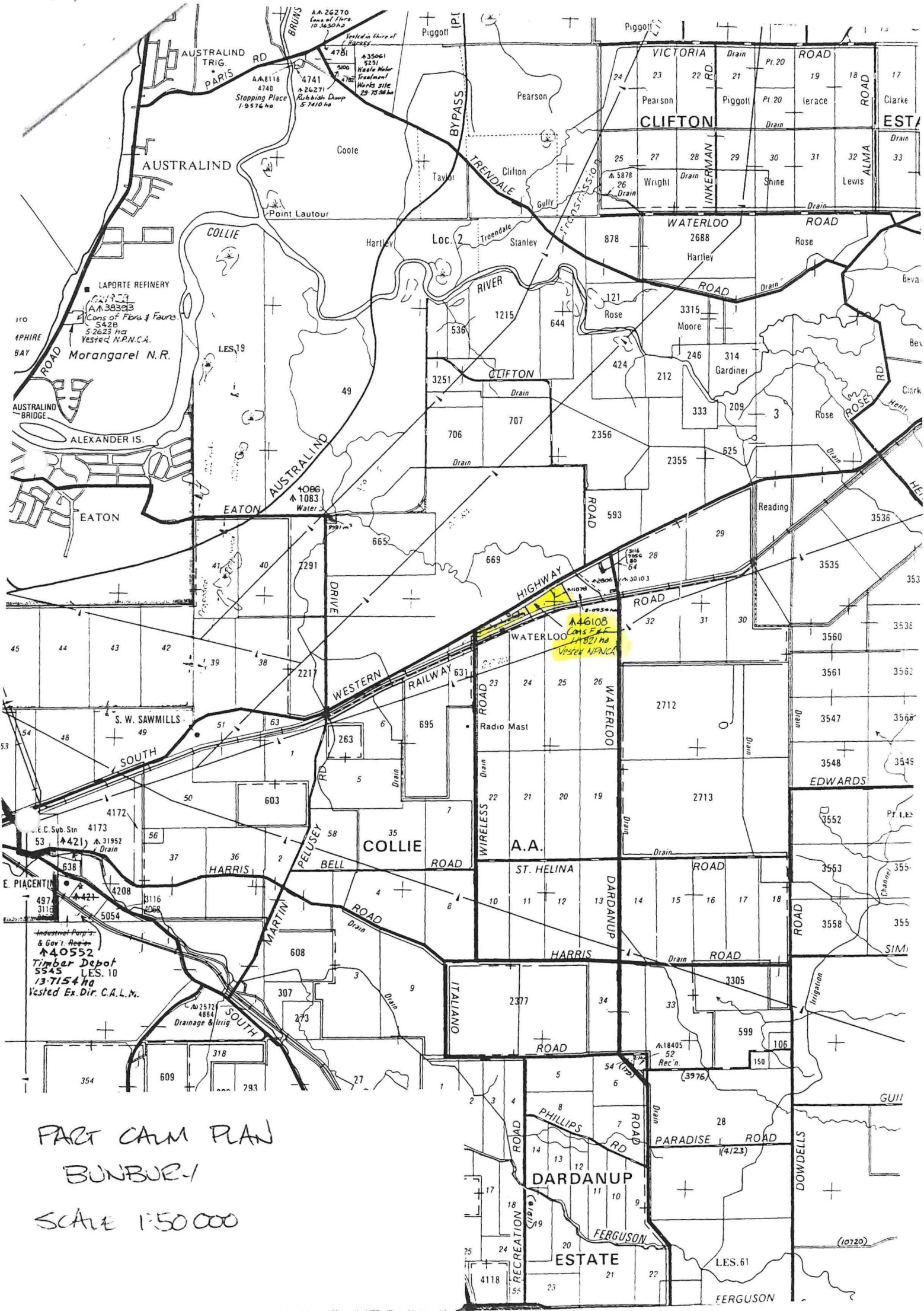
Projection: Polyconic, Origin 121°, 0°



CALM
CONSERVATION and LAND MANAGEMENT

Produced by INFORMATION MANAGEMENT BRANCH







PART CALM PLAN
 BUNBURY-1
 SCALE 1:50 000



Proposed addition to 'Waterloo Nature Reserve'

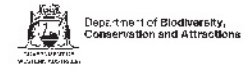
Legend

- R5567 proposed for addition
- Crown Reserves
- Nature Reserve


 1:1,500 (A4)
 0 10 20 30 m

 Geographic Projection
 Datum: GDA94

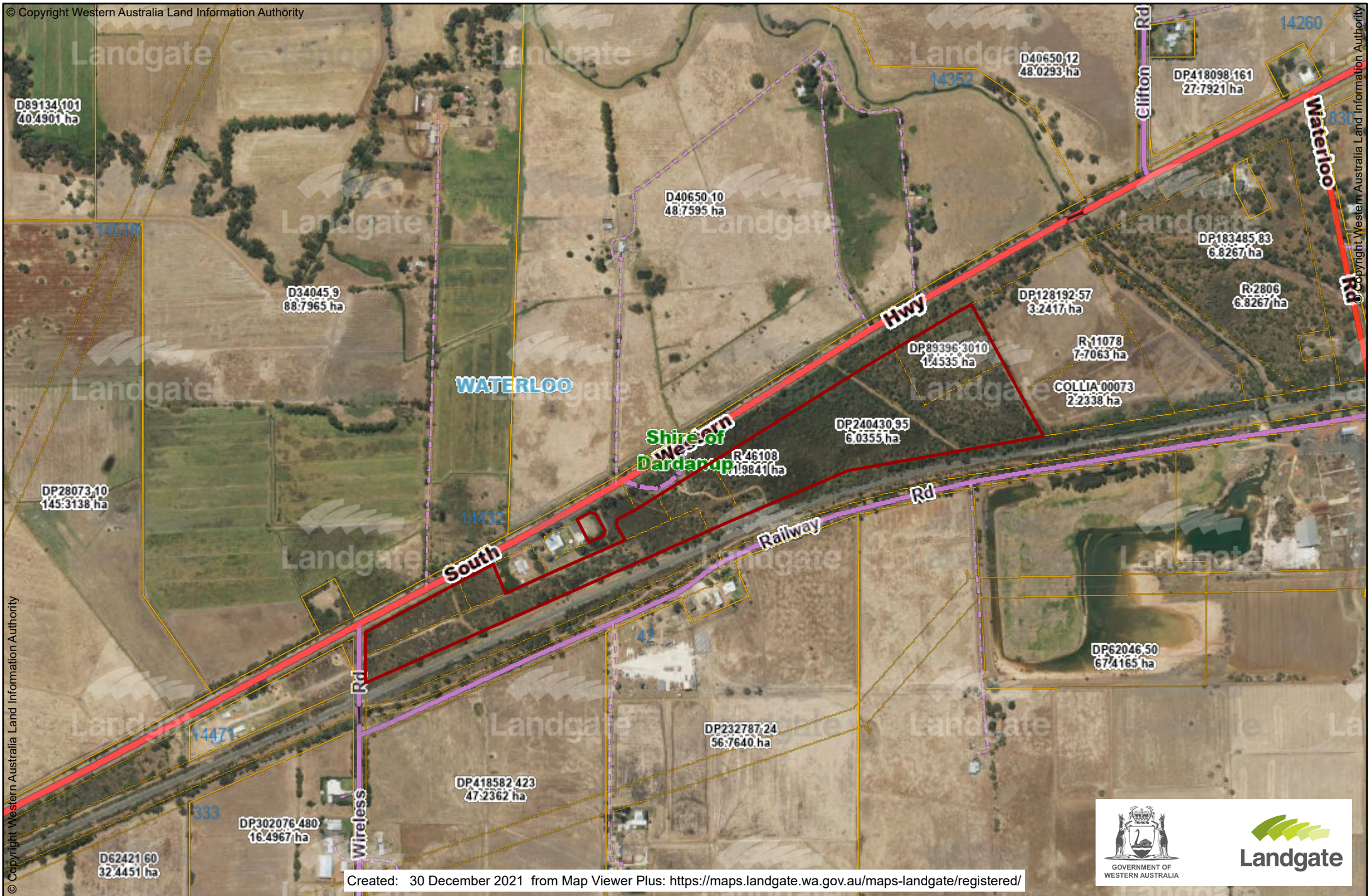


Produced by Grace Fereday,
 Department of Biodiversity,
 Conservation and Attractions

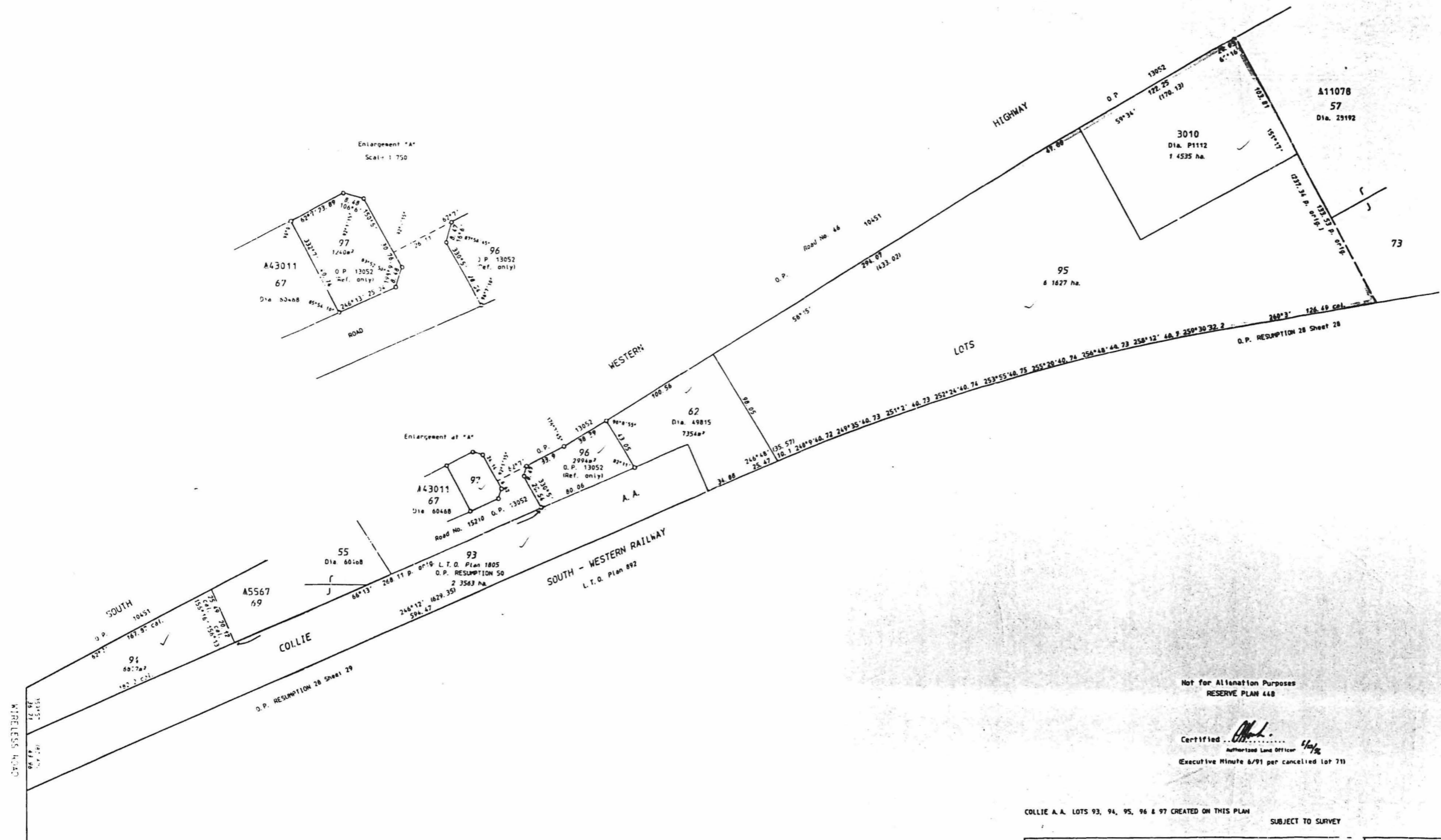


Job Ref: 2021/000424
 Produced at 11:47 AM on June 28, 2021

The Department of Biodiversity, Conservation and Attractions does not guarantee that this map is without flaw of any kind and disdains all liability for any errors, loss or other consequence which may arise from relying on any information depicted. Roads and tracks on land managed by DBCA may contain unmarked hazards and their surface condition is variable. Exercise caution and drive to conditions on all roads.



Calculated dimensions shown hereon are SUBJECT TO SURVEY
 Includes A18397, A23374 (lot 70), A23375 (lot 71), A23376 (lot 72) and Closed Road (LTD Plan 1805)
 Supersedes Ptn. O.P. Wellington 74



Not for Alienation Purposes
 RESERVE PLAN 448
 Certified *[Signature]*
 Authorized Land Officer
 Executive Minute 6/91 per cancelled lot 711

COLLIE A.A. LOTS 93, 94, 95, 96 & 97 CREATED ON THIS PLAN
 SUBJECT TO SURVEY

RESERVE No	Area	11,8210 ha	FILE No.	1792/992
Purpose	Conservation of Flora & Fauna		SCALE	1:1500
DISTRICT.	WELLINGTON		EXECUTIVE MINUTE 6/91 Registered on Public Plan Registered for Manager, Statutory Services DEPT. OF LAND ADMINISTRATION RESERVE PLAN 448	
SUBJECT TO SURVEY AMENDMENTS Gozette Page Initials Prepared by <i>[Signature]</i> Date 6.12.96 For <i>[Signature]</i> No. 12.96.		PLAN NO. 448 RESERVE DEPT. OF LAND ADMINISTRATION		

