

RESERVE ACTION SHEET - CONSERVATION RESERVES

RESERVE No. A46260

REASON FOR ACTION

Creation of a class A nature reserve for the designated purpose of "Conservation of Flora and Fauna". The Management Order is to the Conservation Commission.

Area: 456.5764 hectares

The freehold land was purchased through funds from the National Reserve System Program and the State's Salinity Action Plan. The reserve will add to the viability of nearby reserves and being situated high in the landscape will contribute to minimising ground water re-charge. The reserve supports six vegetation communities. Four priority flora species have been recorded.

- | | |
|--|--|
| <ul style="list-style-type: none"> - Date of amendment: 12 November 2001 - Plans at folios: pp. 203, 205 - Native title: freehold | <ul style="list-style-type: none"> - Customer Advice: p. 202 - See folio: pp. 200-01, 204, 206 |
|--|--|

OFFICER	ACTION
1 CONSERVATION ESTATE OFFICER	Send copies of advice & maps to: <ul style="list-style-type: none"> - Lisa Wright, Woodvale ✓14/11/02 - Manager, Katanning District - Manager, Wheatbelt Region - Melissa D'Silva, Finance - Jeanette Gilmour, Crawley Recommended IUCN classification 1 a
2 LAND ACQUISITIONS OFFICER	to note:
3 UNIT LEADER, LAND & EXTERNAL FUNDING	to note & approve IUCN classification: to note native title clearance:
4 A/DIRECTOR, NATURE CONSERVATION	to note:
5 INDEX CLERK, RECORDS	please create a new file for Reserve A46260
6 CONSERVATION ESTATE OFFICER	reserve details to inside cover:


CONSERVATION ESTATE OFFICER
LAND ADMINISTRATION SECTION
PARK POLICY AND TOURISM BRANCH

'A' Reserve 46260 within WHEARBELT/KATANNING Region/District, was created/amended, effective from 12 NOVEMBER 2001

Copies of notification of this action and amended plans have been placed at folios 200 - 206.

Would you please advise the relevant offices of this amendment through your Reserve Action Sheet.

Recommended IUCN classification 1a



Program Leader
Tenure Group, GIS
Information Management Branch

11.11.02

purchase register ✓

Customer Advices for Reserve Actions
1/01/2002 - 31/01/2002

Shire of Dumbleyung 1/01/2002 - 31/01/2002

Reserve No.	Land Description	DOLA File No.	Volume/Folio	Action	Document No.	Registered	Street Name	Area	Public Plans
46260	Williams Location 15963 on Land Administration Plan 20755	02451-1989-01RO	3118-786	Reserve Creation for the designated purpose of "Conservation of Flora and Fauna"	H924482	12/11/2001	Jarring Road	456.5764 Ha	Lake Dorothy (50)

✓ Not yet entered into TRAILS (no Mgt Order to Cons Comm)

W/BELT
KATRAINING

Query Criteria
Crown Reserve No. = 46260

Special Comments

Crown Reserve: 46260	Tenure: Non CALM Act - G
Name:	Name Approval:
	Date:
Vesting: Conservation Commission Of Wa (I233304)	Gazettal Date: 11-Sep-2002
Purpose: Conservation Of Flora And Fauna (H924482)	Gazettal Date: 12-Nov-2001
Class: A	Gazettal Date: 12-Nov-2001
Area: 456.58	Gazettal Date: 12-Nov-2001
	Surveyed Status: Unknown
CALM File:	Management Plan:
Remark:	



Notes:

Information shown must be considered in the context of the applied query criteria as detailed in full on the cover sheet.

Report Name: Gazettal History

Query Criteria

Crown Reserve No. = 46260

Special Comments

Crown Reserve **46260**

Class: **A**

Name:

Name Approval:

Tenure: Non CALM Act - General Area: 456.6 ha

Purpose: Conservation Of Flora And Fauna (H924482)

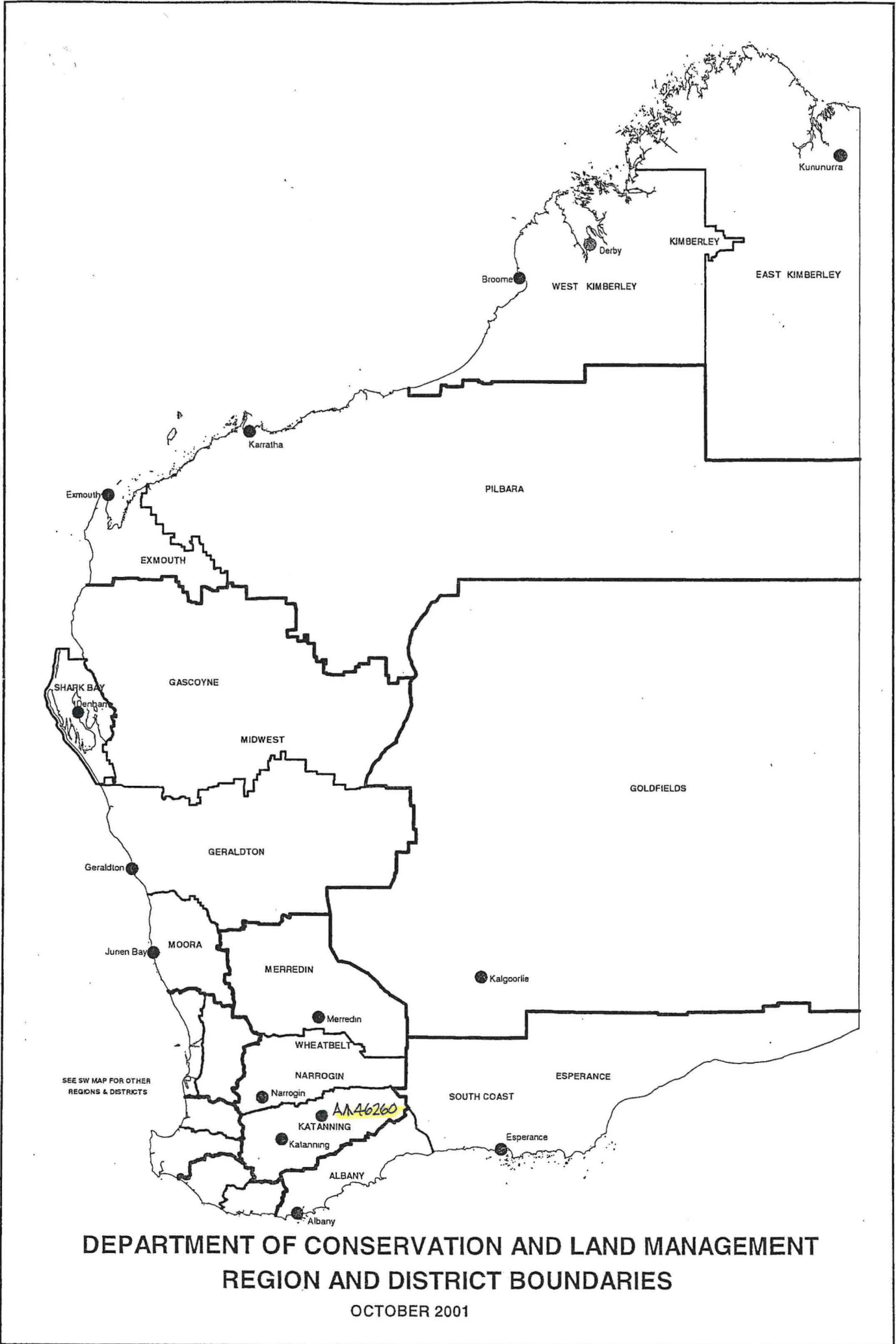
Vesting: Conservation Commission Of Wa (I233304)

<u>Date</u>	<u>Gazettal Action</u>	<u>Description</u>
11-Sep-2002	Vesting	Conservation Commission Of Wa (I233304)
12-Nov-2001	Area	456.5764 (H924482)
12-Nov-2001	Class	A
12-Nov-2001	DOLA File	02451- 1999-01ro
12-Nov-2001	Location	Williams Location 15963 (H924482)
12-Nov-2001	Public Plan	Lake Dorothy (50000) (H924482)
12-Nov-2001	Purpose	Conservation Of Flora And Fauna (H924482)
12-Nov-2001	Street	Jarring Road (H924482)
12-Nov-2001	Survey No.	Cp 20755 (H924482)
12-Nov-2001	Original Gazettal	

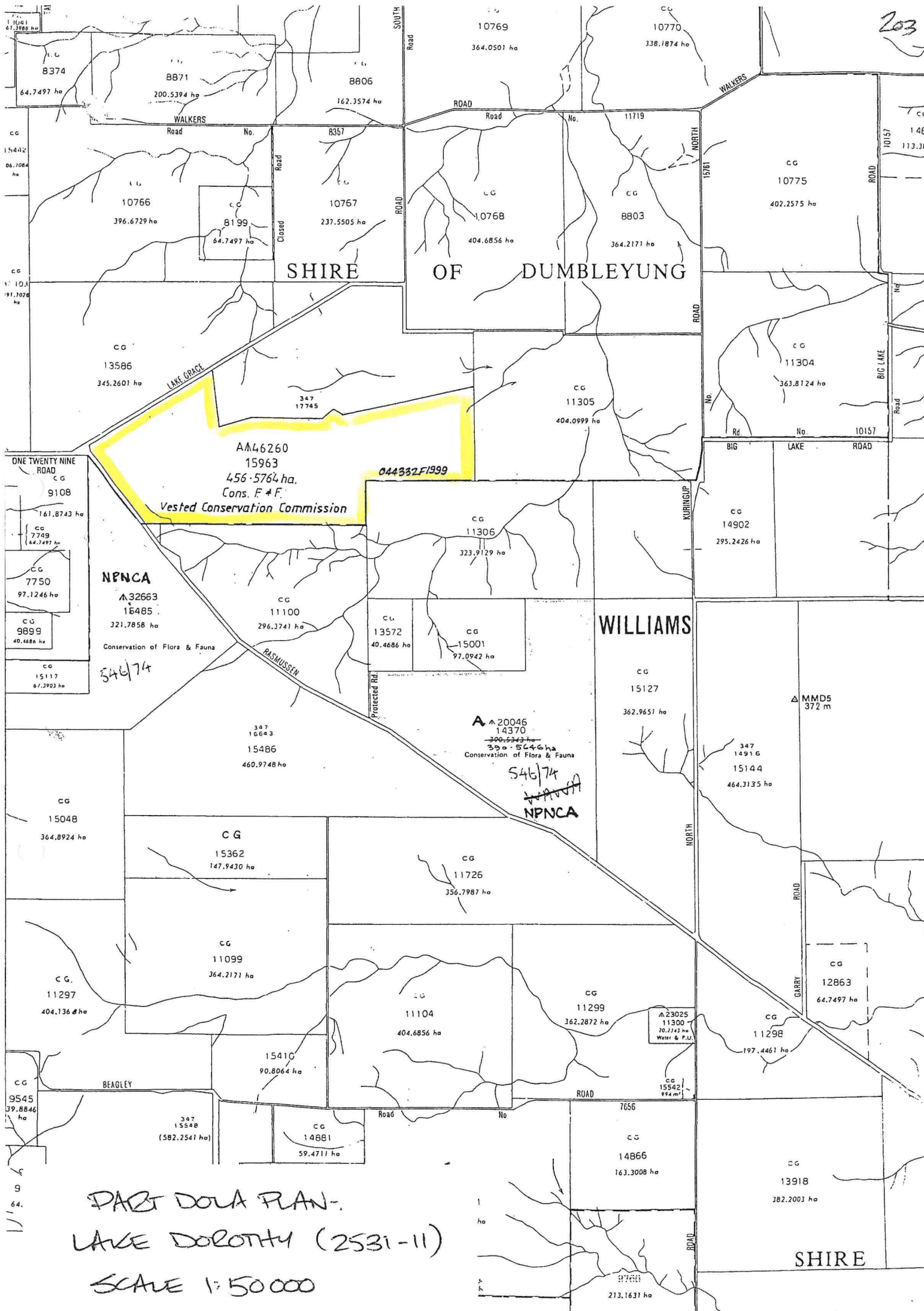
grs1 ----- CROWN RESERVES SYSTEM ----- RESCERS1²⁰⁴
15:26:38 RESERVES INDEX ENQUIRY 08 NOV 02
COMMAND ==>

CLR-NO LR 3118/786 - ISSUED
Reserve : 46260 (Status : 1) Class : A (12/11/2001 pp)
Orig Gaz : of 12/11/2001 Area : 456.5764
Coded Information : (to translate VESTING, RESP AGENCY and LGA = Press PF05)
Vesting : 1SNPN : Resp. Agency : SCLM
Usage : 9159 : : : : :
L.G. Auth: 306 : : : : : (Last Change: 12/09/2002)
Gaz-Page and Date. Text Details
12/11/2001 1 CA 456.5764 (H924482)
12/11/2001 1 CP CONSERVATION OF FLORA AND FAUNA (H924482)
11/09/2002 1 CV VEST: CONSERVATION COMMISSION OF WA (I233304)
12/11/2001 1 FN 02451-1999-01RO
12/11/2001 1 LC WILLIAMS LOCATION 15963 (H924482)
12/11/2001 1 PP LAKE DOROTHY (50000) (H924482)
12/11/2001 1 ST JARRING ROAD (H924482)
12/11/2001 1 SV CP 20755 (H924482)

PFkeys: 1 = Help 3 = End 4 = Main Menu 5 = Translate Codes 6 = Map Details
= Bkwd 8 = Fwd 9 = Print 10 = Cal List 12 = Command Line



DEPARTMENT OF CONSERVATION AND LAND MANAGEMENT
REGION AND DISTRICT BOUNDARIES
 OCTOBER 2001



SHIRE OF DUMBLEYUNG

NPNCA

A 32663
15485

Conservation of Flora & Fauna

54674

AA46260
15963
456.5764 ha.
Cons. F & F.
Vested Conservation Commission

044332F1399

WILLIAMS

A 20046
14370
~~300.5343 ha~~
390.5246 ha
Conservation of Flora & Fauna

54674
~~WILLIAMS~~
NPNCA

PART DOLA PLAN -
LAKE DOROTHY (2531-11)
SCALE 1:50 000

SHIRE