

RESERVE ACTION SHEET - CONSERVATION RESERVES

RESERVE No. 46566

REASON FOR ACTION

The creation of a ^{Class A} Nature Reserve for the ~~designation~~ purpose of "Conservation of Flora and Fauna" with a Management Order to Conservation Commission.
Sliver of Kulin Area: 298.6357 hectares

Reserve 46566 contains six major plant associations and two species listed on CALM's Priority Flora List. All the vegetation types are poorly conserved in the Mallee IBRA Region. The reserve was obtained by land purchase with funds from the State Salinity Fund and the Natural Heritage Trusts, National Reserve System Program. (see report 193-212, photos 119-122).

- Date of DOLA's advice: 25 October 2001 (p. 229)
- Date of amendment: 9 May 2001 (p. 233) See folios: 227-28, 230
- Plans at folios: 226, 231-32

OFFICER	ACTION
---------	--------

1 CONSERVATION ESTATE OFFICER	- Fill in above details - Attach copies of DOLA's advice to file Send copies of advice & maps to: - Lisa Wright, Woodvale - District Manager, Narrogin - Regional Manager, Wheatbelt - Melissa D'Silva, Finance Recommended IUCN classification:	_____ _____ <i>✓ 1/11/02</i> _____ _____ <i>11/9</i>
-------------------------------	---	---

2 INDEX CLERK, RECORDS	To note: <i>and provide new file cover for a nature reserve.</i>	<i>with 946566</i>
------------------------	--	--------------------

3 LAND ACQUISITIONS OFFICER	To note	<i>RP</i>
-----------------------------	---------	-----------

4 UNIT LEADER, LAND & EXTERNAL FUNDING	1. To note & approve IUCN classification: 2. To note native title clearance:	<i>AAA</i>
--	---	------------

5 DIRECTOR, NATURE CONSERVATION & VISITOR SERVICES	To note:	<i>23/9</i>
--	----------	-------------

6 CONSERVATION ESTATE OFFICER	Reserve details to inside cover of new file & to record in purchase register	<i>27/9</i>
-------------------------------	---	-------------

sent to ①

CONSERVATION ESTATE OFFICER
LAND ADMINISTRATION SECTION
PARK POLICY AND TOURISM BRANCH

A Reserve 46566 within WHEATBELT / NAERCOGN Region/District, was
created/amended, effective from 9 MAY 2001.

Copies of notification of this action and amended plans have been placed at
folios 226-228, 230-233 m.d.

Would you please advise the relevant offices of this amendment through your
Reserve Action Sheet.



Program Leader
Tenure Group, GIS
Information Management Branch

15-5-02



44750		00989-1995-01RO	3104-504	Revocation of Management Order (City of Albany of York Street, Albany, Western Australia 6330) for the designated purpose of "Public Accessway".	H698386	20/03/2001	Flinders Parade	428 sqm	BK26 (2) 13.05
44750		00989-1995-01RO	3123-610	Management Order to City of Albany of York Street, Albany, Western Australia 6330 To be utilised only for the designated purpose of "Public Accessway" for the designated purpose of "Public Accessway"	H698387	20/03/2001	Flinders Parade	428 sqm	BK26 (2) 13.05
45052		01711-1997-01RO	3109-709	Revocation of Management Order (City of Albany of York Street, Albany, Western Australia 6330) for the designated purpose of "Public Recreation".	H698377	20/03/2001	Anchorage Vista	5687 sqm	BK26 (2) 14.10
45052		01711-1997-01RO	3123-611	Management Order to City of Albany of York Street, Albany, Western Australia 6330 To be utilised only for the designated purpose of "Public Recreation" for the designated purpose of "Public Recreation"	H698378	20/03/2001	Anchorage Vista	5687 sqm	BK26 (2) 14.10
45063		01856-1997-01RO	3109-807	Revocation of Management Order (City of Albany of York Street, Albany, Western Australia 6330) for the designated purpose of "Public Recreation".	H698344	20/03/2001	Warrenup Place	1.5422 Ha	BK26 (2) 09.10
45063		01856-1997-01RO	3123-607	Management Order to City of Albany of York Street, Albany, Western Australia 6330 To be utilised only for the designated purpose of "Public Recreation" for the designated purpose of "Public Recreation"	H698345	20/03/2001	Warrenup Place	1.5422 Ha	BK26 (2) 09.10
45064		01865-1997-01RO	3109-899	Revocation of Management Order (City of Albany of York Street, Albany, Western Australia 6330) for the designated purpose of "Public Recreation".	H698335	20/03/2001	Pinaster Road	4.8353 Ha	Oyster Harbour SW 1:25000
45064		01865-1997-01RO	3109-899	Management Order to City of Albany of York Street, Albany, Western Australia 6330 To be utilised only for the designated purpose of "Public Recreation" for the designated purpose of "Public Recreation"	H698336	20/03/2001	Pinaster Road	4.8353 Ha	Oyster Harbour SW 1:25000
45119		02119-1997-01RO	3110-14	Revocation of Management Order (City of Albany of York Street, Albany, Western Australia 6330) for the designated purpose of "Public Recreation".	H698359	20/03/2001	Radiata Drive	1.5867 Ha	BK26 (2) 08.07
45119		02119-1997-01RO	3123-606	Management Order to City of Albany of York Street, Albany, Western Australia 6330 To be utilised only for the designated purpose of "Public Recreation" for the designated purpose of "Public Recreation"	H698360	20/03/2001	Radiata Drive	1.5867 Ha	BK26 (2) 08.07
46566	Williams Location 15985 on Office of Titles Diagram 99046	00517-2000-01RO	3031-846	Reserve Creation for the designated purpose of "Conservation of Flora and Fauna".	H743320	09/05/2001	Dearlove Road	296.6357 Ha	Koolberin (SW) 25
46566		00517-2000-01RO	3031-846	Management Order to Conservation Commission of Western Australia of cnr Hackett Drive & Australia II Drive, Crawley, Western Australia 6009 for the designated purpose of "Conservation of Flora and Fauna"	H743321	09/05/2001	Dearlove Road	296.6357 Ha	Koolberin (SW) 25
803	Plantagenet Location	11697-1907-01RO	0000-0000	Amendment of Reserve to comprise Plantagenet Location 8120 on Land Administration Diagram 43/177 and Plantagenet Location 8106 on Land Administration Diagram A1150 with its area being unchanged	H667809	14/02/2001	Morley Road	5.6656 Ha	Ratcliffe NE 1:25000
803		11697-1907-01RO	3122-446	Revocation of Management Order (City of Albany) for the designated purpose of "Quarry Sand".	H667811	14/02/2001	Morley Road	5.6656 Ha	Ratcliffe NE 1:25000

Customer Advices - Created 02/10/2001

• TENIS d'base amended
• white folder

(WBR/Ndwogin - New NR)

5
280

KULIN LGA
(NOT ALBANY)



Your ref:
Our ref: 00517/2001 (Job No. 00424)
Telephone: (08)9273 7464 Fax: (08)9273 7414
Email: gordon_riddle@dola.wa.gov.au
Enquiries: Gordon Riddle

Executive Director
Department of Conservation and
Land Management
Locked Bag 104
Bentley Delivery Centre WA 6983



Dear Sir or Madam:


RESERVE 46566

I advise for your information that Williams Location 15985 has been set apart as Reserve 46566 for the purpose of "Conservation of Flora and Fauna" with a Management Order (formerly Vesting Order) issued in favour of the Conservation Commission of Western Australia.

Under the Land Administration Act document registration system, Management Orders are registered on the Crown Land Title for the reserve and become effective on the date of registration.

The duplicate copy of the Management Order for the reserve and a print of the Crown Title have been enclosed.

Yours faithfully


GORDON RIDDLE
ASSISTANT PROJECT OFFICER
SOUTH EAST REGION
LAND ADMINISTRATION BRANCH

25 October 2001

INSTRUCTIONS

1. If insufficient space in any section, Additional Sheet Form B1 should be used with appropriate headings. The boxed sections should only contain the words "See Annexure".
2. Additional Sheets shall be numbered consecutively and bound to this document by staples along the left margin prior to execution by parties.
3. No alteration should be made by erasure. The words rejected should be scored through and those substituted typed or written above them, the alteration being initialled by the person signing this document and their witnesses.

NOTES

1. RESERVE DESCRIPTION
Reserve number and details to be stated. The Volume and Folio numbers to be stated.
2. MANAGEMENT BODY
State the full name and address of the management body.
3. CONDITIONS
Specify all conditions to be observed by the lessee in the operation of the area affected by this permit.
4. EXECUTION
A separate attestation is required for every person signing this document. Each signature should be separately witnessed by an Adult Person. The address and occupation of the witness must be stated.

EXAMINED

H 743321 XE

09 May, 2001 15:59:06 Midland



MANAGEMENT ORDER (XE)

LODGED BY **Land Administration Services Branch**

ADDRESS **DOLA**

PHONE No.

FAX No.

REFERENCE No. **Ian Allison 00517-2000-01RO**

ISSUING BOX No.

PREPARED BY **Land Administration Services Branch**

ADDRESS **DOLA**

PHONE No. FAX No.

INSTRUCT IF ANY DOCUMENTS ARE TO ISSUE TO OTHER THAN LODGING PARTY

TITLES, LEASES, DECLARATIONS ETC LODGED HEREWITH


1. _____ Received Items
2. _____ Nos.
3. _____
4. _____ Receiving Clerk
5. _____
6. _____

000424-004



Registered pursuant to the provisions of the TRANSFER OF LAND ACT 1893 as amended on the day and time shown above and particulars entered in the Register.

DOLA box 98



WESTERN AUSTRALIA
LAND ADMINISTRATION ACT 1997
TRANSFER OF LAND ACT 1893 AS AMENDED

MANAGEMENT ORDER (XE)

RESERVE DESCRIPTION (NOTE 1)

EXTENT

VOLUME

FOLIO

Reserve 46566

3031

846

MANAGEMENT BODY (NOTE 2)

Conservation Commission of Western Australia of cnr Hackett Drive & Australia II Drive,
Crawley, Western Australia 6009

CONDITIONS (NOTE 3)

To be utilised only for the designated purpose of "Conservation of Flora and Fauna"

THE MINISTER FOR LANDS (IN THE NAME OF AND ON BEHALF OF THE STATE OF WESTERN AUSTRALIA) ORDERS THAT THE CARE, CONTROL AND MANAGEMENT OF THE ABOVE RESERVE BE PLACED WITH THE ABOVE DESCRIBED MANAGEMENT BODY FOR THE PURPOSE FOR WHICH THE LAND IS RESERVED UNDER SECTION 41 OF THE LAND ADMINISTRATION ACT 1997, AND FOR PURPOSES ANCILLARY OR BENEFICIAL TO THAT PURPOSE SUBJECT TO THE CONDITIONS STATED ABOVE

Dated this 4th day of May in the year 2001

ATTESTATION

[Handwritten Signature]

PROJECT OFFICER
SOUTH EAST REGION
LAND ADMINISTRATION SERVICES

NO DUPLICATE ISSUED

REGISTER
VOLUME

3031

FOLIO

846

Application H743319
Revestment Order H743318
Corr. 00517-2000-01ro
Volume. Folio.
2177 749

WESTERN AUSTRALIA



**CERTIFICATE
OF**

CROWN LAND TITLE

UNDER THE "TRANSFER OF LAND ACT 1893" AS AMENDED
AND THE "LAND ADMINISTRATION ACT 1997"



The undermentioned land is Crown land, in the name of the
STATE of WESTERN AUSTRALIA,
subject to the interests and status orders in the First Schedule which interests and status orders are subject to the
interests, easements, encumbrances and notices shown in the Second Schedule hereto.

Dated 9 May 2001


REGISTRAR OF TITLES



LAND REFERRED TO

Williams Location 15985 on Office of Titles Diagram 99046.

THIRD SCHEDULE



**FOR SKETCH OF LAND REFER TO THE PLAN OR
DIAGRAM QUOTED IN THE LAND DESCRIPTION**



**DEPARTMENT OF CONSERVATION AND LAND MANAGEMENT
REGION AND DISTRICT BOUNDARIES**

OCTOBER 2001

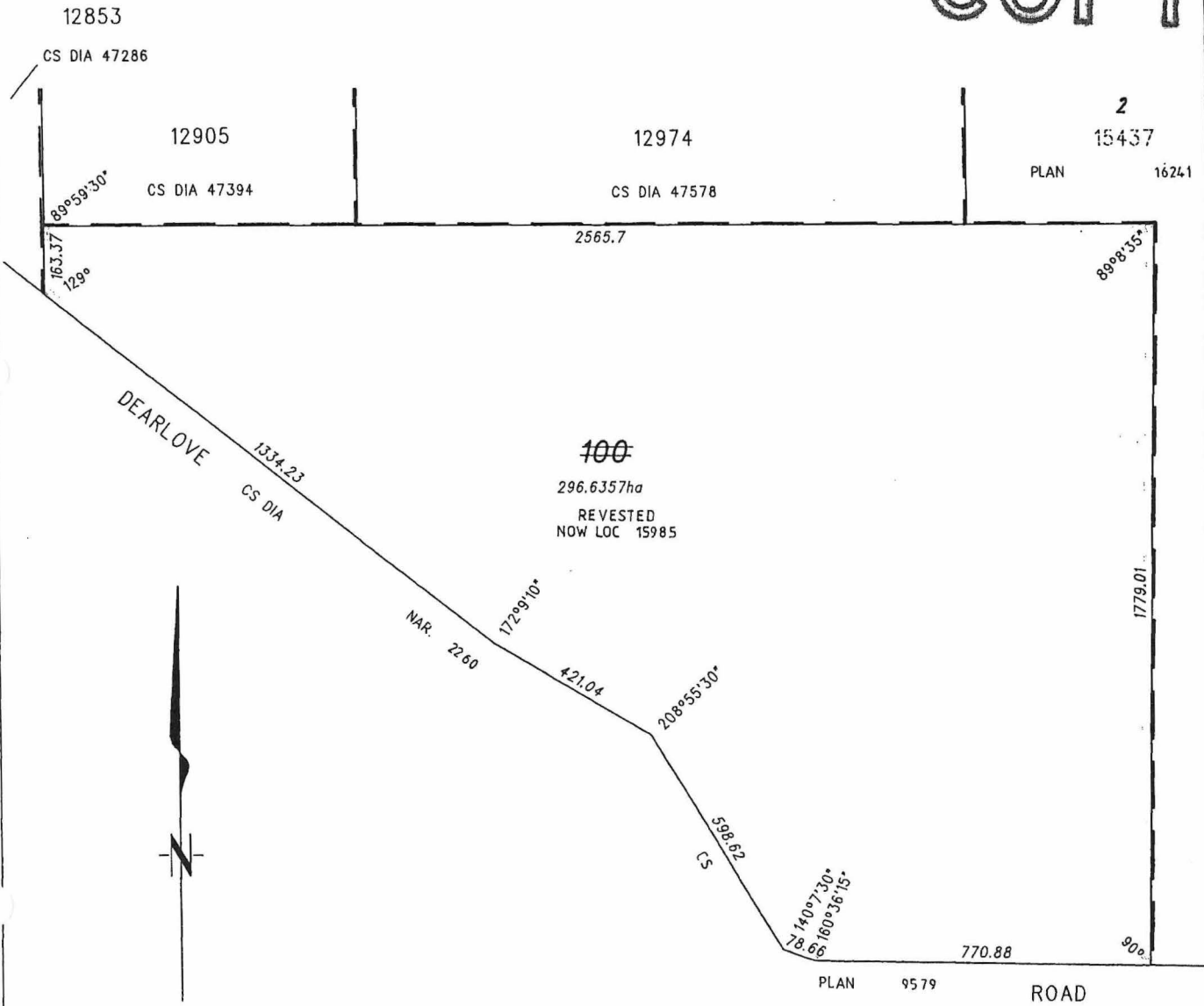
DIA 99046



LAND DESCRIPTION	ON	CERTIFICATE OF TITLE	FIELD BOOK
Pt WILLIAMS LOCATION 11057	PLAN CS. 9579	VOLUME FOLIO	COMPILED
	DIAGRAM	1793 518	
	INDEX KOOLBERIN. (SW). 25		
	PUBLIC KOOLBERIN. (SW). 25		
			TOTAL AREA 296.6357ha

LOCAL AUTHORITY: SHIRE OF KULIN
LOCALITY: KOOLBERIN
LIMITED IN DEPTH TO 12.19 METRES

COPY



COMPILED FROM CS PLAN 9579

SURVEYOR'S CERTIFICATE - Compiled J.S. BOLHUIS ... hereby certify that this compiled plan - (a) is a correct and accurate representation of the survey(s) of the subject land; and (b) is in accordance with the relevant law in relation to which it is lodged. <i>J.S. Bolhuis</i> 25.10.99 Licensed Surveyor Date	APPROVED BY WESTERN AUSTRALIAN PLANNING COMMISSION FILE 111119 <i>Eugene Fenars</i> FOR CHAIRMAN DATE 12.11.1999	SCALE 1 : 10000 ALL DISTANCES ARE IN METRES 0 100 200 300 400 500
	EARLY ISSUE YES/NO LODGED DATE 26.10.99 FEE PAID \$253 ASSESS No. 251728	TYPE OF VALIDATION FULL AUDIT LEGAL COMPONENT C. ANGELIDES DOCKET PLAN/DIAGRAM 98955 CERTIFIED CORRECT <i>b.g. Britas</i> 5.11.99 F.S.C.

DOLA
 Department of LAND ADMINISTRATION
 OFFICE OF TITLES
 DIAGRAM
99046