

## RESERVE ACTION SHEET - CONSERVATION RESERVES

**RESERVE No. A46818**

### REASON FOR ACTION

Cockburn Location 4737 on Plan 31089 has been set aside as a class A nature reserve, with a purpose of "Conservation of Flora & Fauna". The reserve is vested in the Conservation Commission of W.A. pursuant to Section 7(2) of the *Conservation and Land Management Act 1984*.

The area is Bush Forever Site 362, Roman Road Bushland, Whitby. The area was purchased by the Western Australian Planning Commission who proposed that the Department of Conservation and Land Management manage the area.

Area: 8.2384 hectares

The reserve contains three threatened ecological communities:

- 3a *Eucalyptus calophyll* a- *Kingia australis* woodlands on heavy soils.
- 3c *Eucalyptus calophylla* - *Xanthorrhoea preissii* woodlands and shrublands.
- 20b Eastern *Banksia attenuata* and/or *Eucalyptus marginata* woodlands.

Date of amendment: 5 July 2002 (p.21) Customer Advice: p. 17

Plans at folios: pp. 13, 19-20

Native title clearance: previously freehold

Recommended IUCN classification: 1a

	OFFICER	ACTION	
1	<b>CONSERVATION ESTATE OFFICER</b>	Send copies of advice & maps to: - Lisa Wright, Woodvale - Manager, Swan Coastal District - Manager, Swan Region - Melissa D'Silva, Finance	<div style="border-bottom: 1px solid black; width: 100px; margin-bottom: 2px;">✓ 11/3/03</div> <div style="border-bottom: 1px solid black; width: 100px; margin-bottom: 2px;"></div> <div style="border-bottom: 1px solid black; width: 100px; margin-bottom: 2px;"></div> <div style="border-bottom: 1px solid black; width: 100px;"></div>
2	<b>LAND ACQUISITIONS OFFICER</b>	to note:	<div style="border-bottom: 1px solid black; width: 100px;"></div>
3	<b>UNIT LEADER, LAND &amp; EXTERNAL FUNDING</b>	to note & approve IUCN classification: to note native title clearance:	<div style="border-bottom: 1px solid black; width: 100px;"></div>
4	<b>A/DIRECTOR, NATURE CONSERVATION</b>	to note:	<div style="border-bottom: 1px solid black; width: 100px;"></div>
5	<b>INDEX CLERK, RECORDS</b>	to note & pls change front cover:	<div style="border-bottom: 1px solid black; width: 100px;"></div>
6	<b>CONSERVATION ESTATE OFFICER</b>	reserve details to inside cover:	<div style="border-bottom: 1px solid black; width: 100px;"></div>


CONSERVATION ESTATE OFFICER  
LAND ADMINISTRATION SECTION  
PARK POLICY AND TOURISM BRANCH

'A' Reserve 46818 within SWAN/SWAN COASTAL Region/District, was created/amended, effective from 5 JULY 2002.

Copies of notification of this action and amended plans have been placed at folios 13-15, 17, 19-21 incl.

Would you please advise the relevant offices of this amendment through your Reserve Action Sheet.

Recommended IUCN classification 1a

  
\_\_\_\_\_

Program Leader  
Tenure Group, GIS  
Information Management Branch

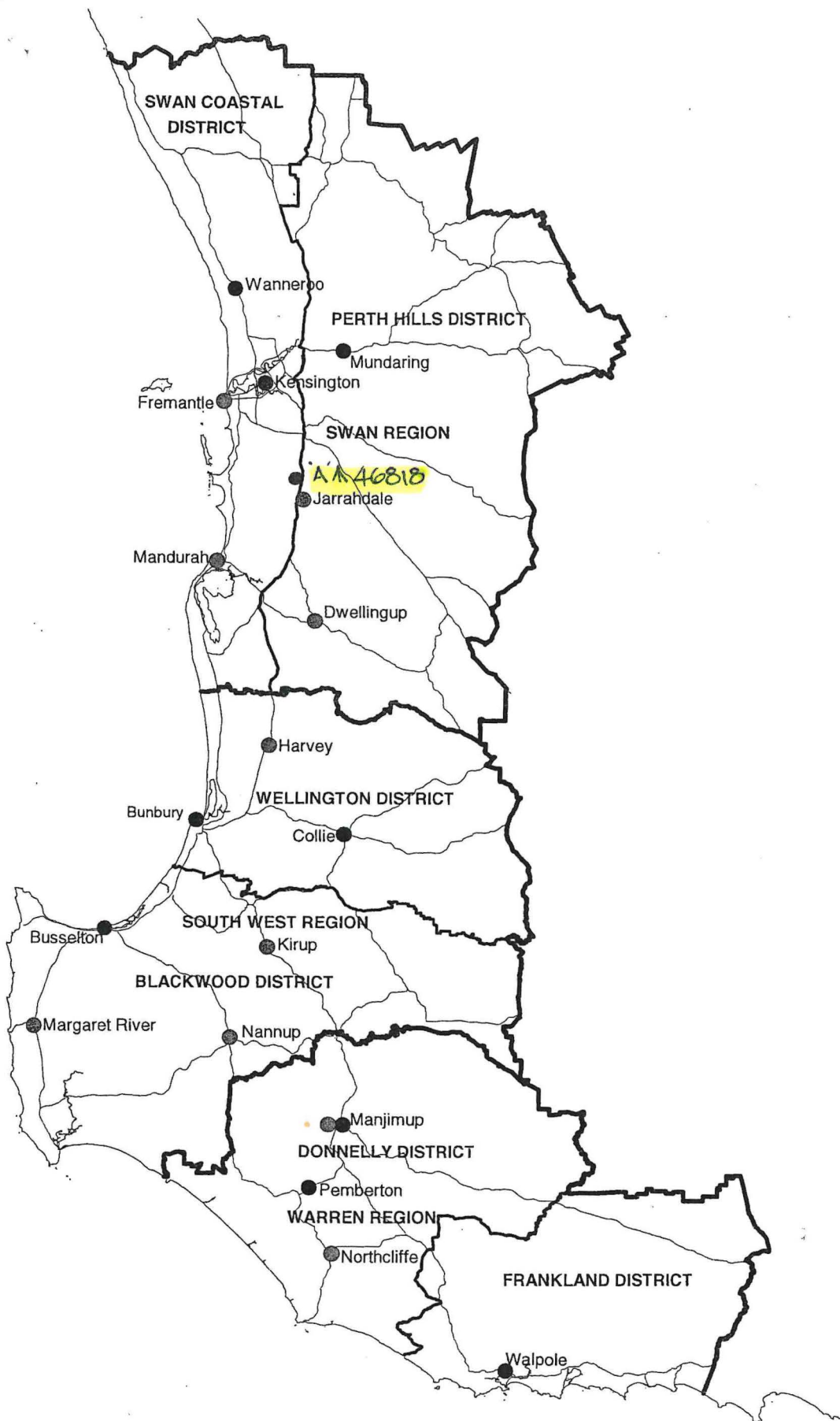
25.2.03

**Customer Advices for Reserve Actions**  
**1/08/2002 - 31/08/2002**

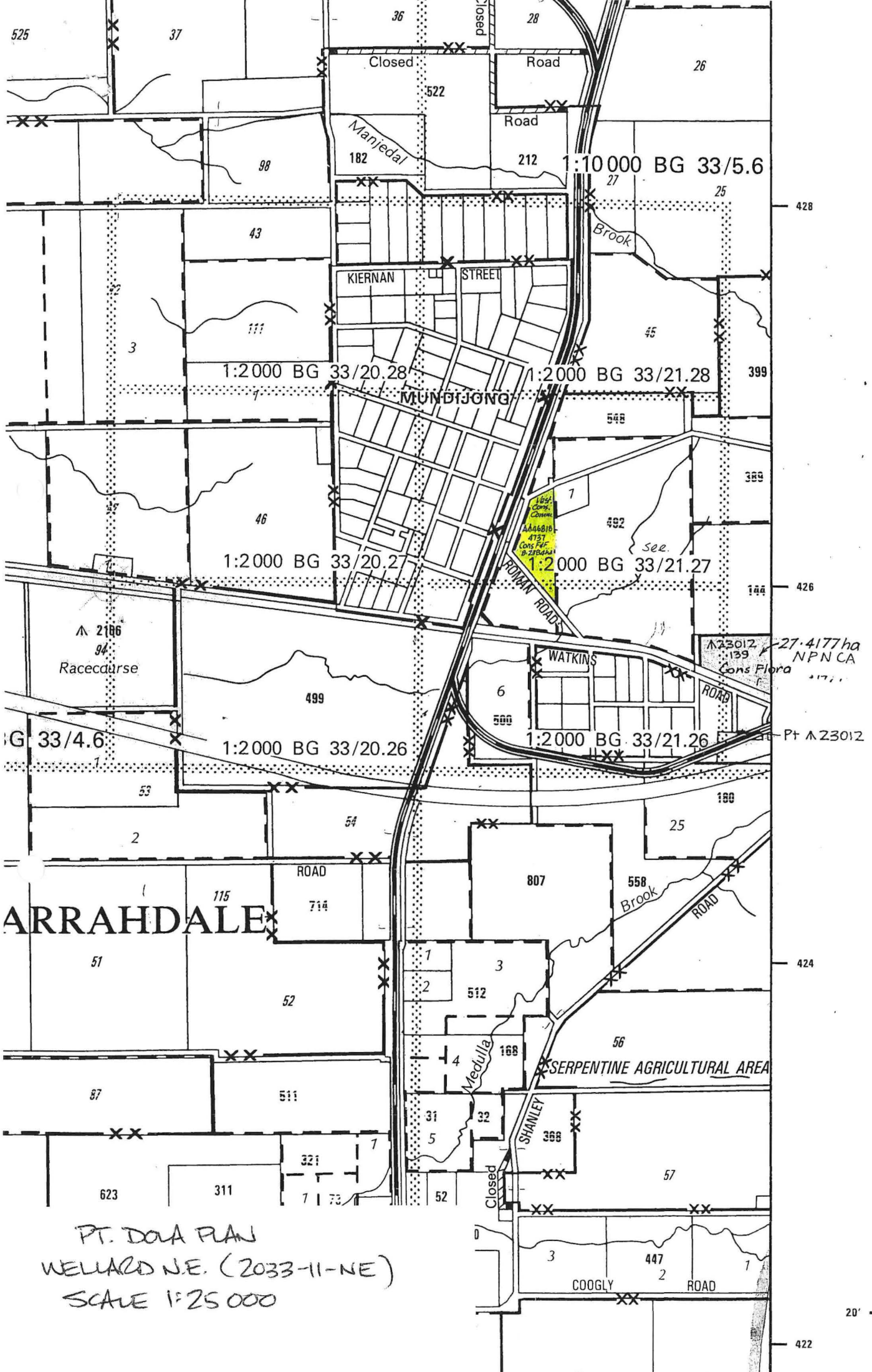
**Shire of Serpentine-Jarrahdale 1/08/2002 - 31/08/2002**

Reserve No.	Land Description	DOLA File No.	Volume/Folio	Action	Document No.	Registered	Street Name	Area	Public Plans
46753		01158-2001-01RO	3127-257	Management Order to Shire of Serpentine Jarrahdale, 6 Paterson Street, MUNDIJONG WA 6123. To be utilised for the designated purpose of "Drainage" only. for the designated purpose of "Drainage"	1097921	07/05/2002	Bournbrook Avenue, Cardup .	2.9755 Ha	BG34 (2) 19.32
46753	Peel Estate Lot 1561 on Deposited Plan 26391.	01158-2001-01RO	3127-257	Reserve Creation for the designated purpose of "Drainage".	1019328	19/02/2002	Bournbrook Avenue, Cardup.	2.9755 Ha	BG33 (2) 19.32
46762	Cockburn Sound Location 4731 on Office of Titles Plan 23769.	00457-2002-01RO	3127-259	Reserve Creation for the designated purpose of "Drainage".	1020286	20/02/2002	Beacham Road, Serpentine.	4039 sqm	BG33 (2) 20.20
46818	Cockburn Sound Location 4737 on Deposited Plan 31089	01879-2001-01RO	3127-427	Management Order to Conservation Commission of Western Australia Cnr Hackett Drive and Australia II Drive CRAWLEY WA 6009 To be utilised for the designated purpose only for the designated purpose of "Conservation of Flora and Fauna"	1140888	17/06/2002	Roman Road, Mundijong	8.2384 Ha	BG33 (2) 21.26 & 21.27
46818	Lot 4737 on Deposited Plan 31089	01879-2001-01RO	3127-427	Reserve Creation for the designated purpose of "Conservation of Flora and Fauna".	1140887	17/06/2002	Roman Road, Mundijong	8.2384 Ha	BG33 (2) 21.26 & 21.27

File : 1045740 E 2001



**DEPARTMENT OF CONSERVATION AND LAND MANAGEMENT  
 REGION AND DISTRICT BOUNDARIES - SOUTH WEST W A  
 OCTOBER 2001**



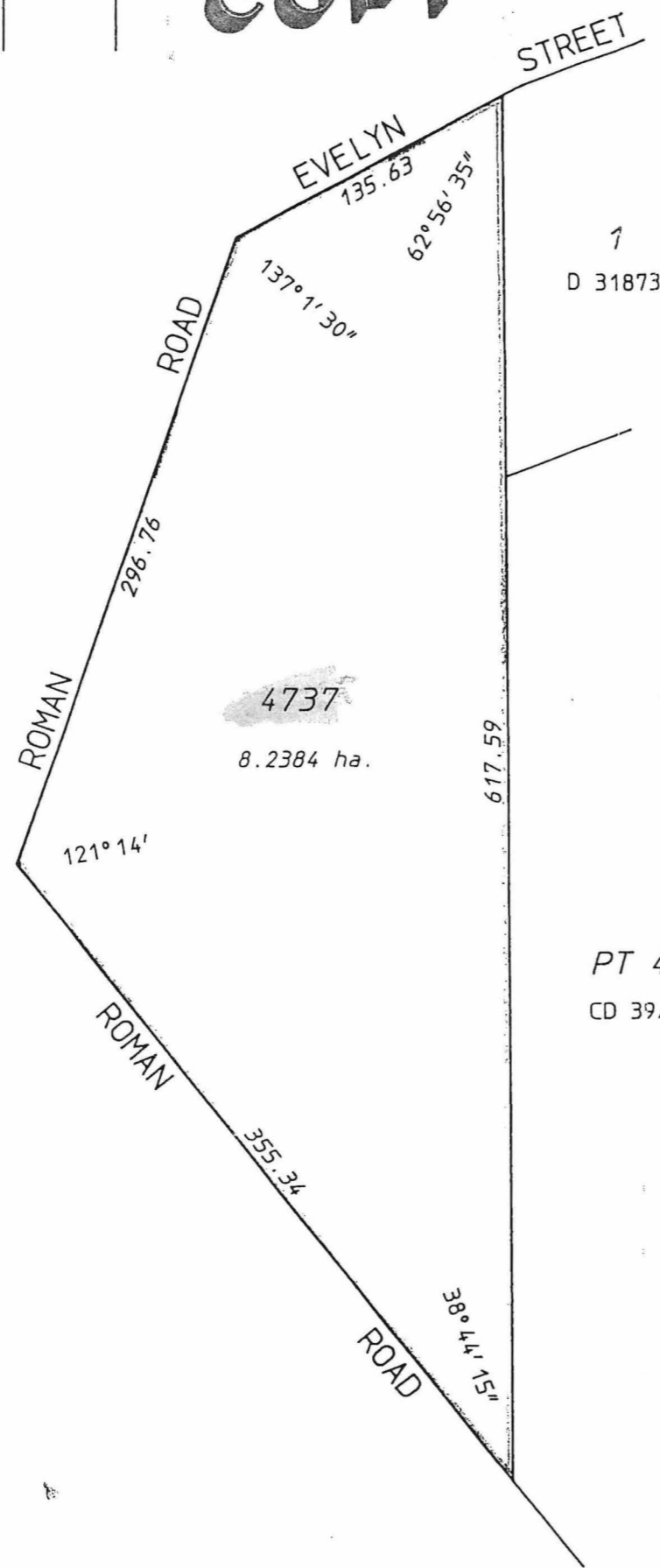
PT. DORA PLAN  
 WELLARD N.E. (2033-11-NE)  
 SCALE 1:25 000

20'

422

AMENDMENT	BY	DATE

**COPY**



COMPILED FROM CP COCKBURN SOUND 165, CD's 39/134, 4132 & D 31873

TYPE	CROWN
PURPOSE	SUBDIVISION
PLAN OF	LOT 4737
EARLY ISSUE NO	

DISTRICT COCKBURN SOUND DOLA FILE 1879/2001  
 TOWNSITE  
 LOCALITY MUNDIJONG  
 LOCAL AUTHORITY SHIRE OF SERPENTINE-JARRAHDALE

FORMER TENURE PT LOT 548 CD 39/134 CT 2147/841	ON INDEX BG33 (2) 21.26 BG33 (2) 21.27	FIELD BOOK COMPILED
---	--	------------------------

SCALE 1:3000  
 ALL DISTANCES ARE IN METRES

**SURVEYOR'S CERTIFICATE-Compiled**

I K. DUFTY hereby certify that this compiled plan  
 (a) is a correct and accurate representation of the survey(s) of the subject land; and  
 (b) is in accordance with the relevant law in relation to which it is lodged.

*K. Dufty* 12.3.02  
 Licensed Surveyor Date

LODGED DATE 18.3.2002	TYPE OF VALIDATION FULL AUDIT LEGAL COMPONENT DOCKET PLAN/DIAGRAM CERTIFIED CORRECT F.S.C.	J Bullock & Assoc Ph:9450 7188 Fax:9450 7199 APPROVED BY WESTERN AUSTRALIAN PLANNING COMMISSION EXEMPT FROM SECTION 27(5) L.A.A. 1997
--------------------------	---	--

IN ORDER FOR DEALINGS

SUBJECT TO  
 Revestment

FOR INSPECTOR OF PLANS & SURVEYS AUTHORIZED LAND OFFICER

APPROVED



DEPOSITED PLAN  
**31089**  
 SHEET 1 OF 1