

## RESERVE ACTION SHEET - CONSERVATION RESERVES

**RESERVE No. 46838**

**SHIRE: Dumbleyung**

### REASON FOR ACTION

Lot 15973 on Deposited Plan 221296 has been reserved for the purpose "Conservation of Flora and Fauna". Reserve 46838 is vested in the Conservation Commission of Western Australia.

Area: 270.6059 ha

The area was purchased from the Wheatbelt Salinity Strategy funds, with assistance from the Commonwealth Government through the National Reserve System Program of the Natural Heritage Trust.

The Reserve supports four vegetation types, represented by 240 taxa from 33 families. Five species of priority flora have been recorded: *Astroloma microphyllum*, *Daviesia tortuosa*, *Jacksonia tarinesis*, *Gastrolobium densifolium* and *Eucalyptus depauperata*. The threatened Baudin's Cockatoo has also been recorded on the reserve.

**Note:**

- The former Department of Mineral and Petroleum Resources opposed class A classification, at least until the current mining tenement expires (p. 223).
- It is proposed to vest the adjoining Reserve 18254 with the Conservation Commission. CALM is currently liaising with the Water and Rivers Commission in this regard.

Date of amendment: 18 September 2002      Customer Advice: p. 276  
 Plans at folios: pp. 277-79                      Folio: P. 271  
 Native title clearance: Previous freehold tenure history  
 IUCN classification recommendation: 1a

OFFICER	ACTION	
1 <b>LAND UNIT</b>	Send copies of advice & maps to: - Lisa Wright, Woodvale - Manager, Katanning District - Manager, Wheatbelt Region	<div style="text-align: right; margin-right: 20px;">✓ 9/2/04</div> <hr/> <hr/> <hr/>
2 <b>A/LAND COORDINATOR</b>	to note:	<hr/>
3 <b>SENIOR POLICY OFFICER, PVS</b>	to note native title clearance:	<hr/>
4 <b>SENIOR POLICY OFFICER, Crawley</b>	to note	<hr/>
5 <b>A/DIRECTOR, NATURE CONSERVATION</b>	to note:	<hr/>
6 <b>ADMIN OFFICER, FLORA</b>	to note:	<hr/>
7 <b>CIS</b>	pls create new file:	<hr/>
8 <b>LAND UNIT</b>	reserve details to inside cover:	<hr/>

**Customer Advices for Reserve Actions  
1/04/2003 - 30/04/2003**

**Shire of Dumbleyung 1/04/2003 - 30/04/2003**

Reserve No.	Land Description	DOLA File No.	Volume/Folio	Action	Document No.	Registered	Street Name	Area	Public Plans
18254 18254	Williams Location 12712 Williams Location 14050 Williams Location 15512	01807-1921-01RO	3111-365	Management Order to Water and Rivers Commission of 3 Plain Street, East Perth, Western Australia 6004 for the designated purpose of "Water and and Conservation of Flora"	I239285	18/09/2002	Tarin Rock Road	604.0833 Ha	Kukerin SE (25), Merilup NE (25), Lake Grace (50) and Lake Dorothy (50)
18254	Williams Location 12712 on Deposited Plan 147093 Williams Location 14050 on Deposited Plan 207253 Williams Location 15512	01807-1921-01RO	0000-000	Amendment of Reserve to To now comprise Lots 15889 and 15890 on Deposited Plan 219919 in lieu of Williams Locations 12712, 14050 and 15512 with the area being increased (recalculated) to 604.0833 heclares accordingly	I239282	18/09/2002	Tarin Rock Road	604.0833 Ha	Kukerin SE (25), Merilup NE (25), Lake Grace (50) and Lake Dorothy (50)
18254 18254	Williams Location 15889 on Deposited Plan 219919 Williams Location 15890 on Deposited Plan 219919	01807-1921-01RO	0000-000	Revocation of Management Order (the Minister for Water Supply, Sewerage and Drainage) for the designated purpose of "Water and Conservation of Flora".	I239284	18/09/2002	Tarin Rock Road	574.6485 Ha	Kukerin SE (25), Merilup NE (25), Lake Grace (50) and Lake Dorothy (50)
46838	Lot 15973 on Deposited Plan 221296	00906-2000-01RO	3122-237	Management Order to Conservation Commission of Western Australia of Cnr Hackett Drive and Australia II Drive, Crawley, Western Australia 6009 for the designated purpose of "Conservation of Flora and Fauna"	I239281	18/09/2002	Tarin Rock Road South	270.6059 Ha	Kukerin SE (25) Merilup NE (25) Lake Grace (50) Lake Dorothy (50)
46838	Lot 15973 on Deposited Plan 221296		3122-237	Reserve Creation for the designated purpose of "Conservation of Flora and Fauna".	I239280	18/09/2002	Tarin Rock Road South	270.6059 Ha	Kukerin SE (25) Merilup NE (25) Lake Grace (50) Lake Dorothy (50)

*044725F2000 - Leo purchase*





Department of Mineral and Petroleum Resources

FILE REFERENCE NO:  
044725F2000



223

Your ref: 044725F2000  
Our ref: 95-01  
Enquiries: Mr Dawson Tel: 9222 3235

Mineral House  
100 Plain Street East Perth  
Western Australia 6004  
ABN 69 410 335 356  
Telephone +618 9222 3333  
Facsimile +618 9222 3430  
www.mpr.wa.gov.au

Executive Director  
Department of Conservation and Land Management  
Locked Bag 104  
Bentley Delivery Centre  
BENTLEY WA 6983

DEPARTMENT OF CONSERVATION & LAND MANAGEMENT  
11 MAR 2002  
KENSINGTON, W.A.

Att: Lucy Sheehy

**PURCHASE OF WILLIAMS LOCATION 15972 (FORMERLY PART WILLIAMS LOCATION 15153) FOR CONSERVATION**

I refer to your letter dated 23 November 2001 requesting a review of our previous opposition to the "A" classification for the above land.

The proposal has been reviewed however our previous advice dated 31 August 2001 opposing the "A" classification still stands at least until the current mining tenements exist. The main tenement affected, Exploration Licence 70/2209, was granted on 21 February 2000 for a period of five years after which it may be renewed.

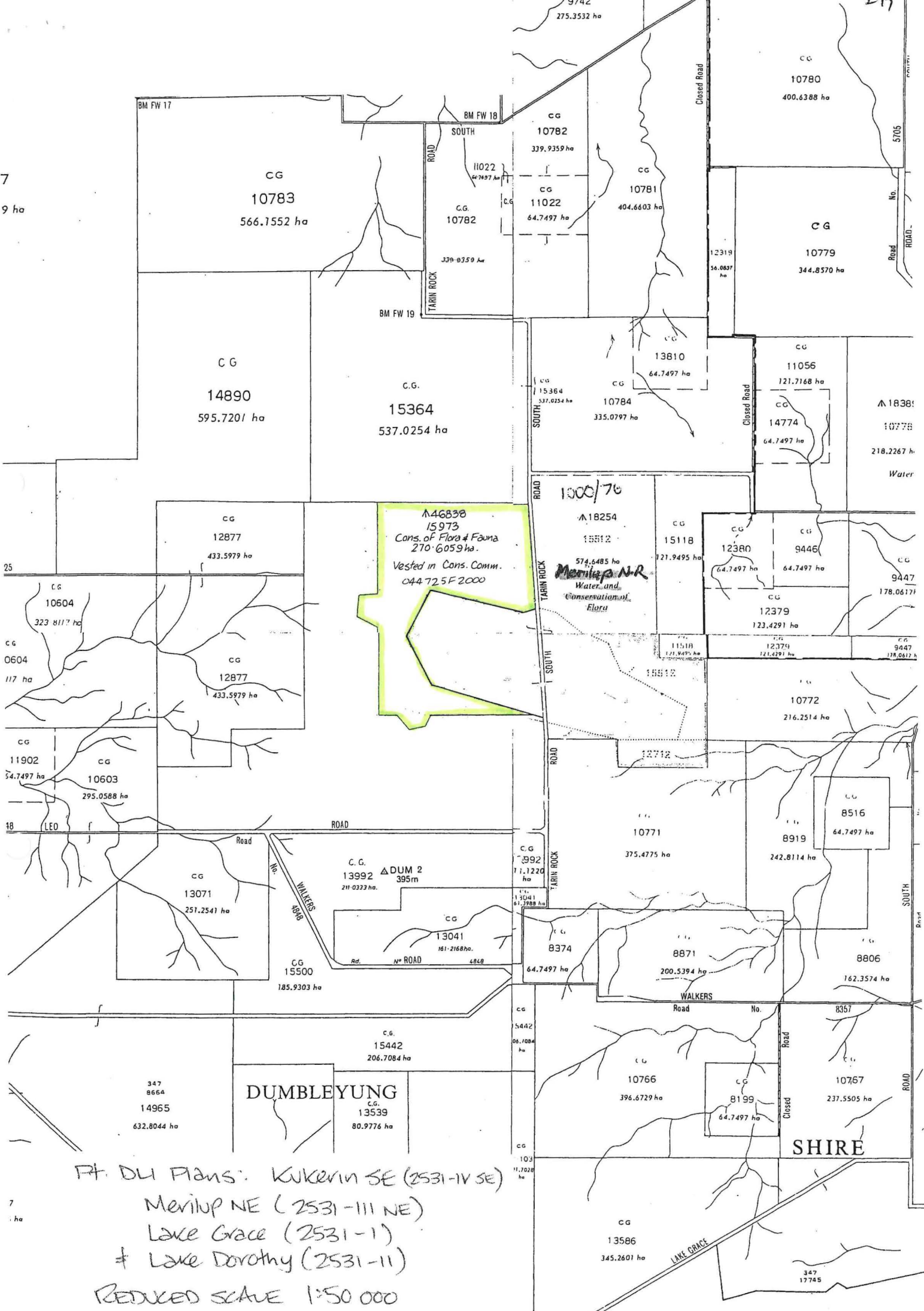
for   
Dr J Limerick  
DIRECTOR GENERAL

6 March 2002

*See p 224*  
*Rob No*  
*This page does not relate to Hayley's questions to you.*  
*KATRINA*  
*Please advise*

*RP*  
*See p 224 & p. 234.*  
R. Powell,

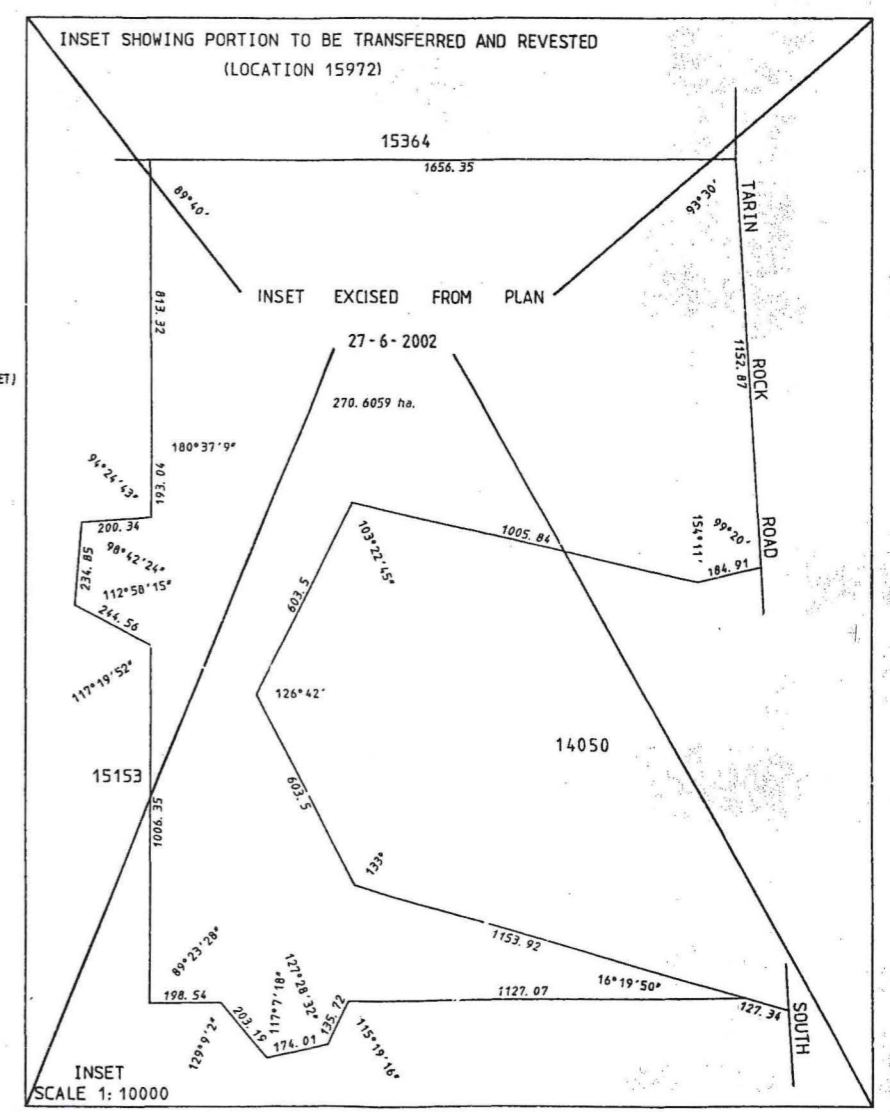
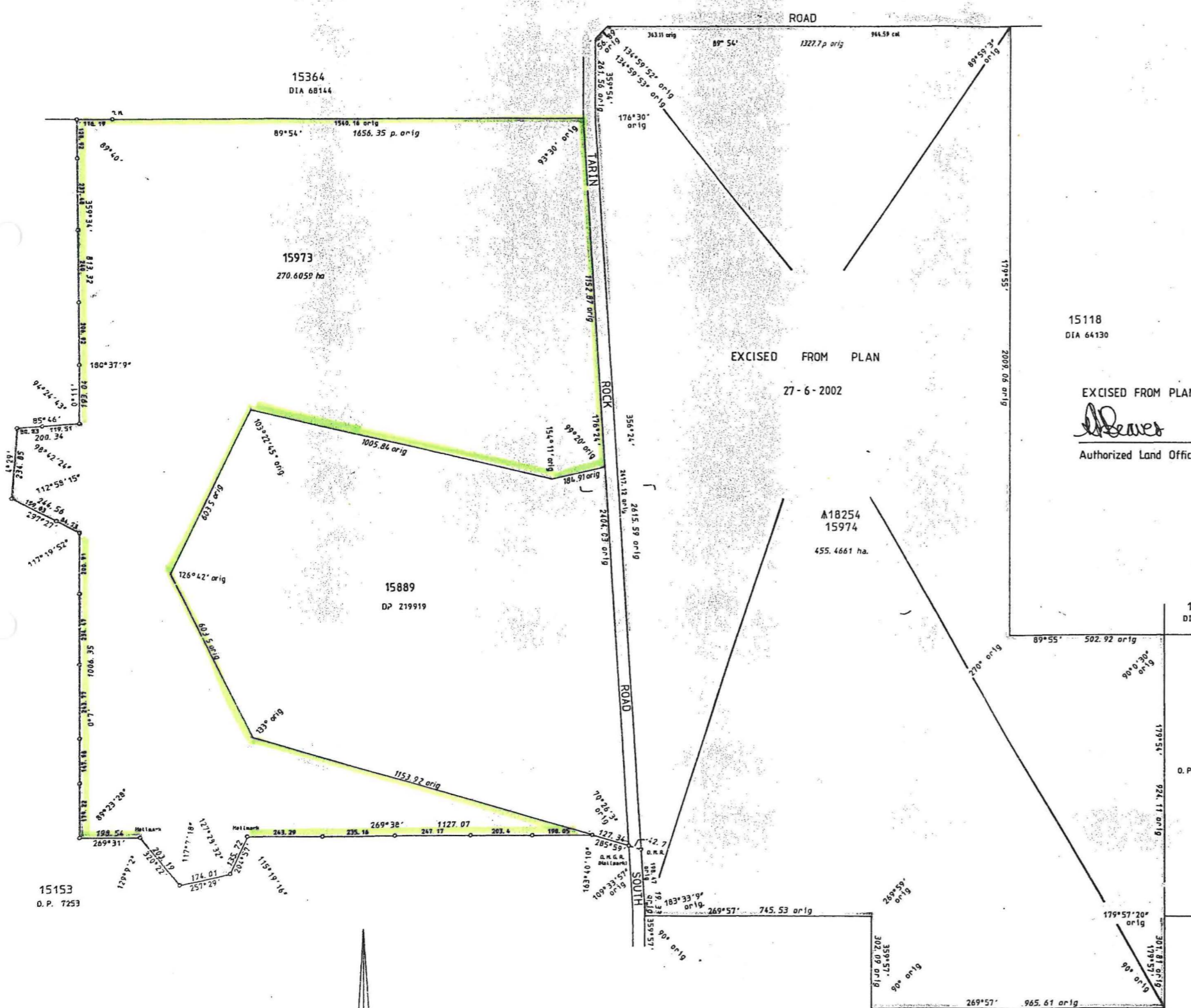
*See p 195, + 198. DMPR are still objecting to class A. Should CIAM pursue reservation as an unclassified Cons. Park? Or should we continue to try for class A? H. Valentine*



Pt. DU Plans: Kukerin SE (2531-IV SE)  
 Merilup NE (2531-III NE)  
 Lake Grace (2531-I)  
 & Lake Dorothy (2531-II)  
 REDUCED SCALE 1:50 000



FORMER TENURE	CLT/CT	ON PLANS/DIAGRAMS	AMENDMENTS
LOC-1272		DA-4799	
LOC-1405		DP-3253	
PL LOC 15153	C/T 1748/606	DP 7253	
LOC-1662			



15118  
DIA 64130

EXCISED FROM PLAN (LOCATION 15974 (INSET))

*Deves* 27.6.02  
Authorized Land Officer Date

-CALCULATED DIMENSION DERIVED IN ACCORDANCE WITH EXECUTIVE MINUTE 17/90-

DISTRICT WILLIAMS		FILE 906/2000	
TOWNSITE		SCALE 1:7500 ALL DISTANCES ARE IN METRES	
SURVEYOR'S CERTIFICATE - (REG 54) I, R.M. COLDAN, hereby certify that this plan is a correct representation of the survey and/or calculations from measurements recorded in the field book lodged for the purpose of this plan and it is in accordance with the relevant provisions of the Survey Act 1933 in relation to which it is lodged.		IN ORDER FOR DEALINGS SUBJECT TO CHANGE A RE-STATEMENT OF PART OF CLT 1748/606 AND AMENDMENT OF 15974 12.12.02 FOR AUTHORIZED LAND OFFICER DATE	
APPROVED BY WESTERN AUSTRALIAN PLANNING COMMISSION FILE: <u>EXCISED FROM SECTION 77(1) L.A. 1997</u>		APPROVED (REG 26A)	
LOCAL AUTHORITY SHIRE OF DUMBLEYUNG LOCALITY MERILLUP NATURE RESERVE		TYPE OF VALIDATION FULL ADIT _____ DATE _____ LEGAL COMPONENT _____ DATE 12.12.02 CERTIFIED CORRECT _____ DATE 12.12.02	
PUBLIC PLAN IS: KUNERIN SE (25) MERILLUP NE (25) LAKE GRACE (50) LAKE DOROTHY (50)		FOR CHAIRMAN DATE _____ APPROVED (REG 26A)	
SURVEY INDEXT PLAN IS: KUNERIN SE (25) MERILLUP NE (25) LAKE GRACE (50) LAKE DOROTHY (50)		AUTHORIZED LAND OFFICER DATE _____	
FIELD BOOK 83583 PAGE 1-8		LAND ADMINISTRATION ACT PLAN 21296	
EARLY ISSUE P.S.C. No. _____		DOLA	

10771  
O.P. NARROGIN 1900

