

RESERVE ACTION SHEET - CONSERVATION RESERVES

RESERVE No. 46847

SHIRE: Menzies

REASON FOR ACTION

Creation of a new unclassified reserve for the purpose "Conservation of Flora and Fauna" vested in the Conservation Commission. The reserve is comprised of Marmion Location 126 on Deposited Plan 32437.

The Reserve was created from part of Reserve 5062 (informally known as Niagara Dam Nature Reserve). Reserve 5062 was vested in the WA Wildlife Authority in 1983 for the purpose of "Conservation of Flora and Fauna and Water". Its former purpose and vesting was revoked on the 15 July 2002. The northern part of the Reserve 5062 became Reserve 46847, the remainder retained the Reserve Number 5062 and was vested in the Shire of Menzies for the purpose "Recreation and Water".

The proposal resulted from a recommendation by the Bailey Committee Report, which is reflected in the *Goldfields Region, Regional Management Plan 1994-2004*.

Area: 254.912 hectares

Date of amendment: 15 July 2002 Customer Advice: p. 8
 Plans at folios: pp. 21-23 Folio: pp. 3-4, 25-28
 Native title clearance: Ward High Court decision - previously vested reserve (Minister for Works 1900)
 IUCN classification: Ia

	OFFICER	ACTION	
1	LAND UNIT	Send copies of advice & maps to: - Lisa Wright, Woodvale - Manager, Goldfields Region	<u>22/12/03</u> _____
2	LAND COORDINATOR	to note & approve IUCN classification:	_____
3	SENIOR POLICY OFFICER, PVS	to note native title clearance:	_____
4	A/DIRECTOR, NATURE CONSERVATION	to note:	_____
5	LAND UNIT	reserve details to inside cover:	_____

Customer Advices for Reserve Actions
1/11/2002 - 30/11/2002

Shire of Menzies 1/11/2002 - 30/11/2002

Reserve No.	Land Description	DOLA File No.	Volume/Folio	Action	Document No.	Registered	Street Name	Area	Public Plans
3382		02286-1990-01RO	0000-000	Revocation of Management Order (Water and Rivers Commission of 3 Plain Street, East Perth, Western Australia 6004) for the designated purpose of "Water".	I165343	05/07/2002	Kookynie-Malcolm Road	202.3428 Ha	Menzies 1:250 000
3382		02286-1990-01RO	3125-780	Management Order to Water and Rivers Commission of 3 Plain Street, East Perth, Western Australia 6004 To be utilised only for the designated purpose of "Water" for the designated purpose of "Water"	I165344	05/07/2002	Kookynie-Malcolm Road	202.3428 Ha	Menzies 1:250 000
3390		02293-1990-01RO	3127-229	Revocation of Management Order (Water and Rivers Commission of 3 Plain Street, East Perth, Western Australia 6004) for the designated purpose of "Water".	I173335	15/07/2002	Near Donkey Rocks Road	202.3428 Ha	Edjudina 1:250 000
3390		02293-1990-01RO	3127-229	Management Order to Water and Rivers Commission of 3 Plain Street, East Perth, Western Australia 6004 To be utilised only for the designated purpose of "Water" for the designated purpose of "Water"	I173336	15/07/2002	Near Donkey Rocks Road	202.3428 Ha	Edjudina 1:250 000
3390	Edjudina	02293-1990-01RO	0000-000	Amendment of Reserve to To comprise Edjudina Location 55 on Deposited Plan 100423 and its area to remain unaltered.	H996744	25/01/2002	Near Donkey Rocks Road	202.3428 Ha	Edjudina 1:250 000
46847	Marmion Location 126 on Deposited Plan 32437	01405-2002-01RO	3128-458	Reserve Creation for the designated purpose of "Conservation of Flora and Fauna".	I173718	15/07/2002		251.9121 Ha	
46847	Marmion Location 126 on Deposited Plan 32437	01405-2002-01RO	3128-458	Management Order to Conservation Commission of Western Australia for the designated purpose of "Conservation of Flora and Fauna"	I173719	15/07/2002		251.9121 Ha	
5062	Marmion Location	02284-1987-01RO	00-00	Amendment of Reserve to To now comprise Marmion Location 127 on Deposited Plan 32437 on Crown Land Title 3128/459 and its area being reduced to 325.8454 hectares.	I173714	15/07/2002		325.8454 Ha	
5062	Marmion Location	02284-1987-01RO	00-00	Change of Purpose to "Recreation and Water"	I173715	15/07/2002		325.8454 Ha	
5062	Marmion Location 126 on Deposited Plan 32437 Marmion Location 127 on Deposited Plan 32437	02284-1987-01RO	00-00	Revocation of Management Order (WA Wildlife Authority) for the designated purpose of "".	I173716	15/07/2002		577.7575 Ha	
5062	Marmion Location 127 on Deposited Plan 32437	02284-1987-01RO	3128-459	Management Order to Shire of Menzies of PO Box 4, Menzies for the designated purpose of "Conservation of Flora and Fauna and Water"	I173717	15/07/2002		325.8454 Ha	
5063		12948-1897-01RO	0000-000	Revocation of Management Order (Water and Rivers Commission of 3 Plain Street, East Perth, Western Australia 6004) for the designated purpose of "Water".	I173693	15/07/2002	Kookynie Road	8.0937 Ha	Menzies 1:250 000
5063		12948-1897-01RO	3125-689	Management Order to Water and Rivers Commission of 3 Plain Street, East Perth, Western Australia 6004 To be utilised only for the designated purpose of "Water" for the designated purpose of "Water"	I173694	15/07/2002	Kookynie Road	8.0937 Ha	Menzies 1:250 000
5063	Marmion	12948-1897-01RO	0000-000	Amendment of Reserve to To comprise Marmion Location 118 on Land Administration Diagram 97/22 and its area remaining unaltered	H984367	14/01/2002	Kookynie Road	8.0937 Ha	Menzies 1:250 000

**Customer Advices for Reserve Actions
1/01/2005 - 31/01/2005**

Shire of Menzies 1/01/2005 - 31/01/2005

Reserve No.	Land Description	DOLA File No.	Volume/Folio	Action	Document No.	Registered	Street Name	Area	Public Plans
3348	Lot 170 on Deposited Plan 254923	01454-1896-03RO	3131-779	Change of Purpose to "Historic Cemetery Site"	J120572	15/12/2004	Menzies - Sandstone Road	20.2343 Ha	Menzies 1:250 000
3348	Unnumbered Marmion Location	01454-1896-03RO	0000-000	Amendment of Reserve to To now comprise Lot 170 on Deposited Plan 254923, in lieu of unnumbered Marmion Location, and the area remaining unaltered.	J120574	15/12/2004	Menzies - Sandstone Road	20.2343 Ha	Menzies 1:250 000
46847	Lot 126 on Deposited Plan 32437	02490-2002-01RO	3128-458	Amendment of Reserve to To now comprise of Lots 173 and 174 on Deposited Plan 40627 in lieu of Lot 126 on Deposited Plan 32437 and its area being reduced to 246.6230 hectares	I979820	09/08/2004	Niagara Dam Road	246.623 Ha	
7623	Lot 60 on Deposited Plan 39613	12012-1900-03RO	3135-235 3135-235	Management Order to Shire of Menzies of Lot 124 Shenton Street Menzies for the designated purpose of ""	J140781	05/01/2005	Near Road 1252	392.4975 Ha	35/300
7623	Unnumbered Mulwarrie Location	12012-1900-03RO	0000-000	Amendment of Reserve to To comprise Lot 60 on Deposited Plan 39613 and the area being reduced to 392.4975 hectares accordingly.	J140779	05/01/2005	Near Road 1252	392.4975 Ha	35/300

Please prepare plans.
 Thanks, V.A. 3/3/05.
 Signed [Signature] 5/05

Query Criteria

Crown Reserve No. = 46847

Special Comments

Crown Reserve **46847**

Class: **C**

Name:

Name Approval: Un-Named

Tenure: Nature Reserve Area: 251.9 ha

Purpose: Conservation Of Flora And Fauna (I173718)

Vesting: Conservation Commission Of Western Australia (I173719)

<u>Date</u>	<u>Gazettal Action</u>	<u>Description</u>
16-Jul-2002	Area	251.9121 (I173718)
16-Jul-2002	Class	C
16-Jul-2002	DOLA File	01405- 2002-01ro
16-Jul-2002	Location	Marmion Location 126 (I173718)
16-Jul-2002	Purpose	Conservation Of Flora And Fauna (I173718)
16-Jul-2002	Survey No.	Deposited Plan 32437 (I173718)
16-Jul-2002	Vesting	Conservation Commission Of Western Australia (I173719)
15-Jul-2002	Vesting	Conservation Commission Of Western Australia (I173719)
16-Jul-2002	Original Gazettal	

Niagara Dam Nature Reserve name was not an official name.

Report Name: Gazettal History

Query Criteria

Crown Reserve No. = 5062

Special Comments

Crown Reserve 5062

Class: C

Name:

Name Approval: Un-Named

Tenure: Non CALM Act - General Area: 577.5 ha

Purpose: Recreation And Water

Vesting: Shire Of Menzies

<u>Date</u>	<u>Gazettal Action</u>	<u>Description</u>
17-Jul-2002	DOLA File	02284- 1987-01ro
15-Jul-2002	Area	325.8454 (I173714)
15-Jul-2002	Location	Marmion Loc 127 (I173714)
15-Jul-2002	Purpose	Recreation & Water (I173715)
15-Jul-2002	Survey No.	Dp 32437 (I173714)
15-Jul-2002	Vesting	Shire Of Menzies (I173717)
15-Jul-2002	Vesting Revoked	Revoked Order Dated 1.7.1983 (I173716)
16-Nov-2000	Comment	Conservation Commission Established Due To CALM Amendment Act 2000 (No 35 of 2000). Supersedes LFC And NPNCA.
01-Jul-1983	Purpose	Conservation Of Flora & Fauna & Water
01-Jul-1983	Vesting	W A Wildlife Authority
01-Jul-1983	Vesting Revoked	Vesting Gaz: 17.08.1900 P3018 Revoked
17-Aug-1900	Vesting	Minister For Works
06-May-1898	Area	1427.0.0
06-May-1898	Class	C
06-May-1898	Public Plan	Menzies 1:250000
06-May-1898	Purpose	Water
06-May-1898	Street	Kookynie Rd
06-May-1898	Original Gazettal	

Reserves Marda Dam (17009), Pigeon Rock (9644), Chatarie Well (13468) and Olby Rock (13467). The western extension is a CTRC recommendation, therefore would have C class status under Government policy.

Justification and Implications

Several important flora populations potentially threatened with extinction by degradation of their specific habitat would be protected with the proposed western extension (Henry-Hall 1990). These include Declared Threatened Flora entirely confined to the banded ironstone hills in the vicinity of Mt Jackson, and restricted flora on the Die Hardy Ranges and Yokradine Hills. Nearby Pigeon Rock is the largest of a series of granite outcrops that support distinctive vegetation complexes including poorly known eucalypts and diverse orchids.

The restricted distributions of two rare eucalypts would also be incorporated by the proposed western extension. The *Eucalyptus formanii* vegetation type occurs only to the north and the south of the Die Hardy Range, and east towards the Mt Manning Range and Mt Elvire. Undulating plains in the greenstones of the Mt Jackson area support interesting Eucalyptus woodland mosaics, including *E. corrugata*. The Declared Threatened Flora *Tetratheca harperi* and *Prostanthera magnifica* occur in the Mt Jackson area. *Tetratheca harperi*, entirely confined to banded ironstone hills around Mt Jackson, grows only within this restricted habitat over a small geographical range. The Priority One species *Leptospermum* sp. (J. Thompson s.n.) and *Lepidium merrallii* are rarely collected and poorly known and occur in the area.

Response to submissions

CALM remains committed to these proposals and DOME has supported them as a 'C' Class nature reserve. Implementation of Recommendation 3 will be deferred, however CALM will proceed with Recommendations 1 and 2.

10.6 NIAGARA AND MALCOLM DAMS

The recommendations involving reserve No. 5062 - Niagara Dam, Shire of Menzies vested in the NPNCA and reserve No. 8946 - Malcolm Dam, Shire of Leonora vested in the Minister for Water Supply, both relatively small reserves, include several options. CALM's preferred position is to relinquish part of Niagara Dam and all of Malcolm Dam reserves to their respective local authorities for gazettal for the purpose of recreation.

Recommendation 1

That Niagara Dam Reserve No. 5062, Shire of Menzies vested in the NPNCA, be divided in half, the southern half including the dam itself and the recreation area be vested in the Shire for recreation, and the northern half which includes the largest known population of *Eremophila mirabilis*, a threatened species, be regazetted 'C' Class nature reserve vested in the NPNCA.

Recommendation 2

That Malcolm Dam Reserve No 8946, Shire of Leonora be relinquished by CALM and vested in the Shire for recreation.

Justification and Implications

It is considered inappropriate for CALM to manage these two reserves for three reasons:

- a) Neither are natural areas; both include man-made dams.
- b) Both are heavily used for recreation and sometimes activities, e.g. shooting, which are incompatible with nature reserve status.
- c) Both are too distant from Kalgoorlie to be effectively managed by CALM as recreation sites.

Response to submissions

Although both Leonora and Menzies Shires indicated a preference for on-going CALM management, CALM remains committed to these proposals and recommends that the entire Malcolm Dam and southern half of Niagara Dam nature reserve revert to vacant Crown land or recreation reserve. CALM will continue to manage the northern half of Niagara Dam reserve as a 'C' Class nature reserve.

10.7 CARDUNIA ROCKS NATURE RESERVE

The Draft Plan recommended an increase in area for this reserve from 38 ha to 832 ha to better conserve *Eucalyptus kruseana*, a threatened species.

Response to submissions

CALM will withdraw the proposal to extend Cardunia Rocks Nature Reserve due to the minimal risk posed by grazing to *Eucalyptus kruseana* and opposition from DOME. Instead this site will go on record in Section 12 - Sites with high conservation values not intended for reservation. Management and monitoring of grazing levels will be required as another threatened species, *Melaleuca coccinea* is also present.

10.8 JAURDI PASTORAL LEASE**Recommendation 1**

That Jaurdi pastoral lease No. 3114/1072 (321 000 ha) in the Shires of Yilgarn, Menzies and Coolgardie should become State forest vested in the Lands and Forest Commission and the water reserves Nos 3112, 3114, 3115, 3116 and 3117 should be cancelled and incorporated within the State forest. The proposed State forest is to exclude an easement for railway purposes 100 metres wide on both sides of the railway.

Justifications and Implications

The lease was purchased by CALM in 1989 using Sandalwood Conservation and Regeneration Project funding and is not now used for grazing. The lease has high conservation values for arid-zone woodland vegetation because it was never extensively

INSTRUCTIONS

1. If insufficient space in any section, Additional Sheet Form B1 should be used with appropriate headings. The boxed sections should only contain the words "See Annexure".

2. Additional Sheets shall be numbered consecutively and bound to this document by staples along the left margin prior to execution by parties.

3. No alteration should be made by erasure. The words rejected should be scored through and those substituted typed or written above them, the alteration being initialled by the person signing this document and their witnesses.

NOTES

1. RESERVE DESCRIPTION

Reserve number and details to be stated. The Volume and Folio numbers to be stated.

2. MANAGEMENT BODY

State the full name and address of the management body.

3. CONDITIONS

Specify all conditions to be observed by the lessee in the operation of the area affected by this permit.

4. EXECUTION

A separate attestation is required for every person signing this document. Each signature should be separately witnessed by an Adult Person. The address and occupation of the witness must be stated.

EXAMINED

Office Use Only

DUPLICATE



I 173719 XE

15 Jul, 2002 11:13:23 Midland

MANAGEMENT ORDER (XE)

LODGED BY **Land Administration Services Branch**

ADDRESS **DOLA**

PHONE No.
FAX No.

REFERENCE No. **Jan Pruyn 01405-2002-01RO**

ISSUING BOX No.

PREPARED BY **Land Administration Services Branch**

ADDRESS **DOLA**

PHONE No. FAX No.

INSTRUCT IF ANY DOCUMENTS ARE TO ISSUE TO OTHER THAN LODGING PARTY

TITLES, LEASES, DECLARATIONS ETC LODGED HEREWITH

- 1. _____ Received Items
- 2. _____ Nos.
- 3. _____
- 4. _____ Receiving Clerk
- 5. _____
- 6. _____

001508-005



Registered pursuant to the provisions of the TRANSFER OF LAND ACT 1893 as amended on the day and time shown above and particulars entered in the Register.



DOLA Box 98.

SA

DUPLICATE

FORM LAA-1023

SECTION 46

WESTERN AUSTRALIA
LAND ADMINISTRATION ACT 1997
TRANSFER OF LAND ACT 1893 AS AMENDED

MANAGEMENT ORDER (XE)

RESERVE DESCRIPTION (NOTE 1)

EXTENT

VOLUME

FOLIO

Reserve 46847

3128

458

MANAGEMENT BODY (NOTE 2)

Conservation Commission of Western Australia of corner of Hackett Drive and Australia II Drive, Crawley

CONDITIONS (NOTE 3)

To be used for its designated purpose only

THE MINISTER FOR LANDS (IN THE NAME OF AND ON BEHALF OF THE STATE OF WESTERN AUSTRALIA) ORDERS THAT THE CARE, CONTROL AND MANAGEMENT OF THE ABOVE RESERVE BE PLACED WITH THE ABOVE DESCRIBED MANAGEMENT BODY FOR THE PURPOSE FOR WHICH THE LAND IS RESERVED UNDER SECTION 41 OF THE LAND ADMINISTRATION ACT 1997, AND FOR PURPOSES ANCILLARY OR BENEFICIAL TO THAT PURPOSE SUBJECT TO THE CONDITIONS STATED ABOVE

Dated this 12th day of July in the year 2002

ATTESTATION

PTB
A/Project officer

CROWN LAND


CROWN LAND

NOT TO BE REMOVED FROM THE DEPARTMENT OF LAND ADMINISTRATION
NO DUPLICATE ISSUED

Application I173713
Corr. 02284-1987-01ro



REGISTER VOLUME 3128
FOLIO 458



**QUALIFIED CERTIFICATE
OF
CROWN LAND TITLE**

UNDER THE "TRANSFER OF LAND ACT 1893" AS AMENDED
AND THE "LAND ADMINISTRATION ACT 1997"

The undermentioned land is Crown land, in the name of the
STATE of WESTERN AUSTRALIA,
subject to the interests and status orders in the First Schedule which interests and status orders are subject to the
interests, easements, encumbrances and notices shown in the Second Schedule hereto.

Page 1 (of 2 pages)

Dated 15 July 2002

J. Hyde
REGISTRAR OF TITLES



LAND REFERRED TO

Marmion Location 126 on Deposited Plan 32437.

THIRD SCHEDULE

**FOR SKETCH OF LAND REFER TO THE PLAN OR
DIAGRAM QUOTED IN THE LAND DESCRIPTION**

**SUBJECT TO SURVEY
MARKING REQUIRED PRIOR TO ALIENATION**

Qualified

WARNING: (1) THE LAND AND INTERESTS ETC. SHOWN HEREON MAY BE AFFECTED BY INTERESTS ETC. THAT CAN BE, BUT ARE NOT, SHOWN ON THE REGISTER.
(2) THE INTERESTS ETC. SHOWN HEREON MAY HAVE A DIFFERENT PRIORITY THAN SHOWN.



CROWN LAND

CROWN LAND

QUALIFIED CERTIFICATE OF CROWN LAND TITLE

VOL. 3128 FOL. 458

Page 2 (of 2 pages)

FIRST SCHEDULE		NOTE: ENTRIES MAY BE AFFECTED BY SUBSEQUENT ENDORSEMENTS							
INSTRUMENT		PARTICULARS	REGISTERED	TIME	SEAL	CANCELLATION	NUMBER	REGISTERED OR LODGED	SEAL
NATURE	NUMBER								
Creation of Reserve	1173718	Reserve No. 46847 for the purpose of Conservation of Flora and Fauna	15.7.02	11.13					
Management Order	1173719	Care, Control and Management to Conservation Commission of Western Australia of corner of Hackett Drive and Australia II Drive, Crawley	15.7.02	11.13					

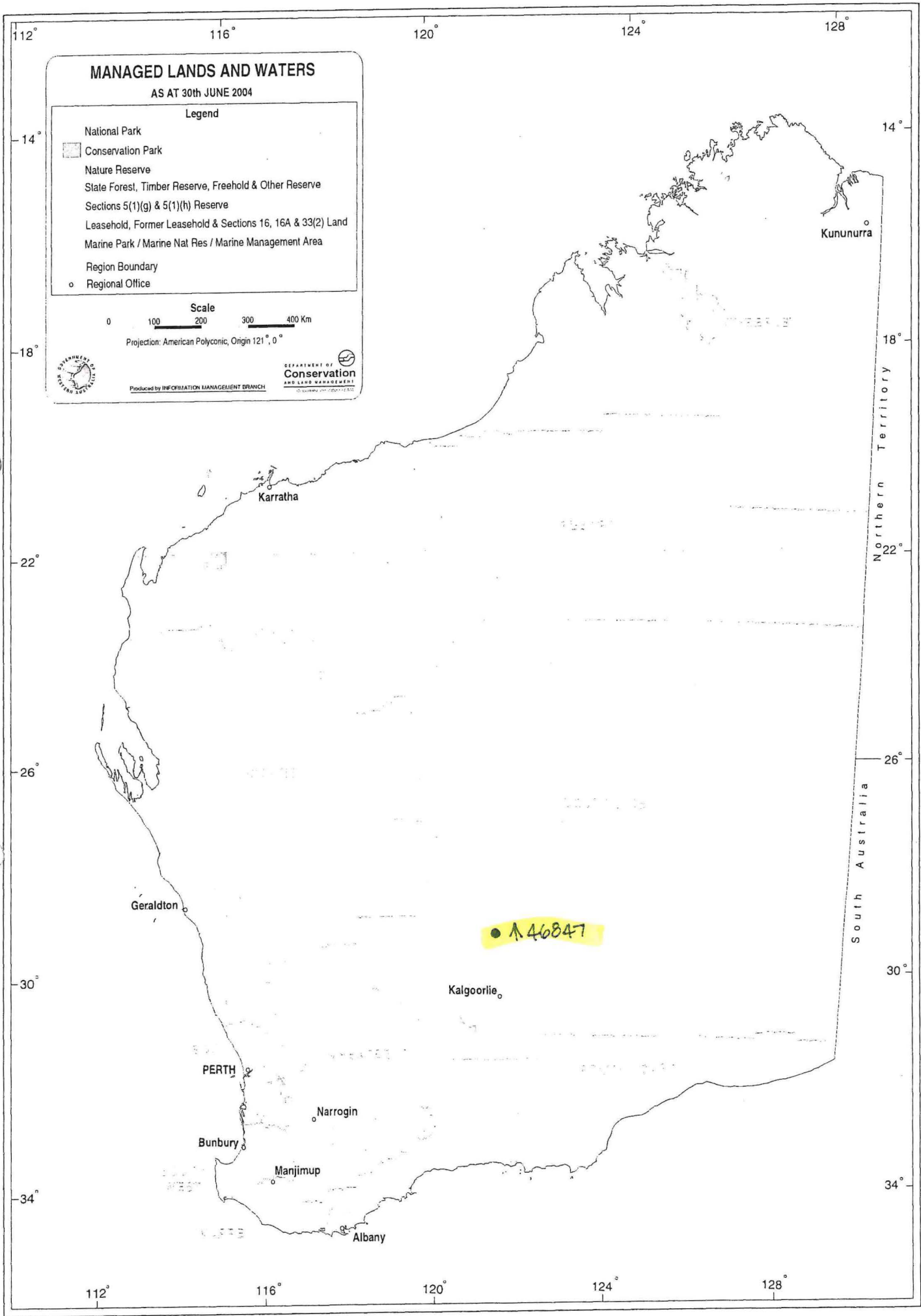
SECOND SCHEDULE		NOTE: ENTRIES MAY BE AFFECTED BY SUBSEQUENT ENDORSEMENTS							
INSTRUMENT		PARTICULARS	REGISTERED	TIME	SEAL	CANCELLATION	NUMBER	REGISTERED OR LODGED	SEAL
NATURE	NUMBER								



SEE SW MAP FOR OTHER REGIONS & DISTRICTS

**DEPARTMENT OF CONSERVATION AND LAND MANAGEMENT
REGION AND DISTRICT BOUNDARIES**

OCTOBER 2001



MANAGED LANDS AND WATERS
AS AT 30th JUNE 2004

Legend

- National Park
- Conservation Park
- Nature Reserve
- State Forest, Timber Reserve, Freehold & Other Reserve
- Sections 5(1)(g) & 5(1)(h) Reserve
- Leasehold, Former Leasehold & Sections 16, 16A & 33(2) Land
- Marine Park / Marine Nat Res / Marine Management Area
- Region Boundary
- Regional Office

Scale
0 100 200 300 400 Km

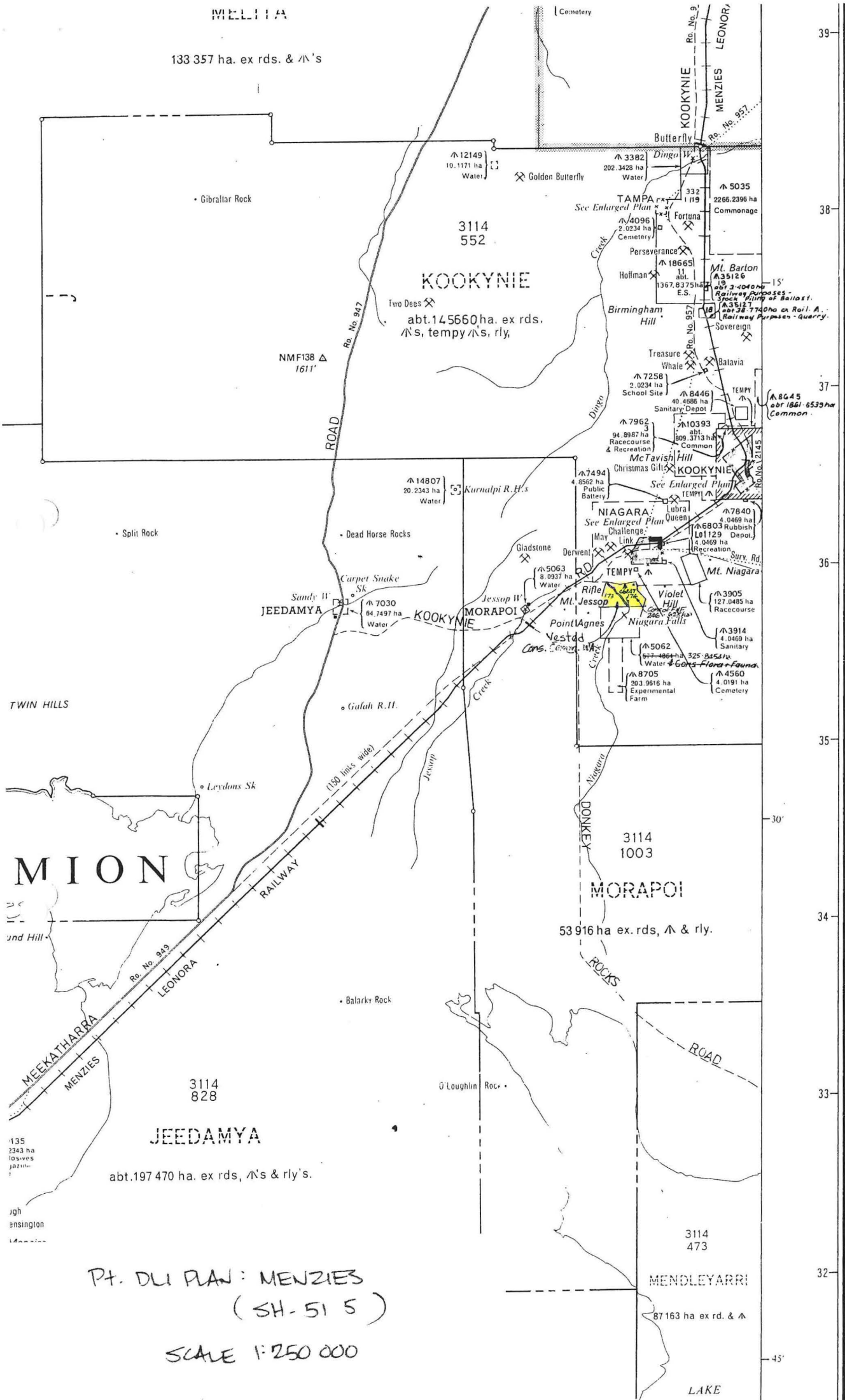
Projection: American Polyconic, Origin 121° 0'

Produced by INFORMATION MANAGEMENT BRANCH

DEPARTMENT OF
Conservation
AND LAND MANAGEMENT

● 46847

Northern Territory
South Australia



133 357 ha. ex rds. & rly's

3114
552

KOOKYNIIE

Two Dees
abt. 14 5660 ha. ex rds.
rly's, tempy rly's, rly,

NMF138 Δ
1611'

ROAD
Ro. No. 947

Split Rock

Dead Horse Rocks

JEEDAMYIA

Carpet Snake Sk

7030
64 7497 ha
Water

MORAPOI

Jessop W.

Point Agnes

Vestad

Cons. Farm

Galah R.H.

TWIN HILLS

Leydons Sk

MION

RAILWAY
Ro. No. 949

LEONORA

MEEKATHARRA

MENZIES

3114
828

JEEDAMYIA

abt. 197 470 ha. ex rds, rly's & rly's.

Loughlin Rock

3114
1003

MORAPOI

53 916 ha ex. rds, rly & rly.

DONKEY
ROCKS

ROAD

3114
473

MENDLEYARRI

87 163 ha ex rd. & rly

LAKE

39
38
37
36
35
34
33
32
31

R 31-7-78 f.

Pt. DU PLAN: MENZIES
(SH-515)
SCALE 1:250 000

446699010100
G146699.CSD

ED/VER	AMENDMENTS	BY	SIGNATURE/NOTES	DATE

TYPE **CROWN**

PURPOSE **SUBDIVISION**

PLAN OF **LOTS 126 & 127**



DISTRICT **MARMION** DOLA FILE **2284/987**

TOWNSITE **n/a**

LOCAL AUTHORITY **SHIRE OF MENZIES** EARLY ISSUE **NO**

LOCALITY **MENZIES**

FORMER TENURE	OH INDEX	FIELD BOOK
A5062 ON CD 97/23	MENZIES (250) PUBLIC MENZIES (250)	COMPILED

SCALE 1:15000 200 0 200 400 600 800 1000
ALL DISTANCES ARE METRES

SURVEYOR'S CERTIFICATE **Compiled**
I, **D.T. GROGAN (578)**
hereby certify that this compiled plan -
(a) is a correct and accurate representation of
the survey(s) of the subject land; and
(b) is in accordance with the relevant law in
relation to which it is lodged.



Drogan 21.6.02
Lodged By Date

LODGED	TYPE OF VALIDATION
DATE: 25.6.02	FULL AUDIT.....
FEE PAID: N/C	LEGAL COMPONENT: <i>Approved</i>
ASSESS No.:	DOCKET PLAN/DIAGRAM.....
	CERTIFIED CORRECT: <i>Approved</i> 01-07-02
	F.S.C.:

BENETTI GROGAN & ASSOC.
Consulting Licensed Surveyors
Land & Subdivision Development
9/2756 Albany Highway, Kalamacott
PO Box 171 Kalamacott WA 6991
Phone: (08) 9390 1146
Facsimile: (08) 9390 5556
Email: bengro@mekjap.com.au

APPROVED BY
WESTERN AUSTRALIAN PLANNING COMMISSION

FILE **EXEMPT FROM SECTION 27(5)
LAND ADMINISTRATION ACT 1997**
DELEGATED UNDER SECTION 20 OF THE W.A.P.C. ACT

IN ORDER FOR DEALINGS
SUBJECT TO.....
Reference A 5262



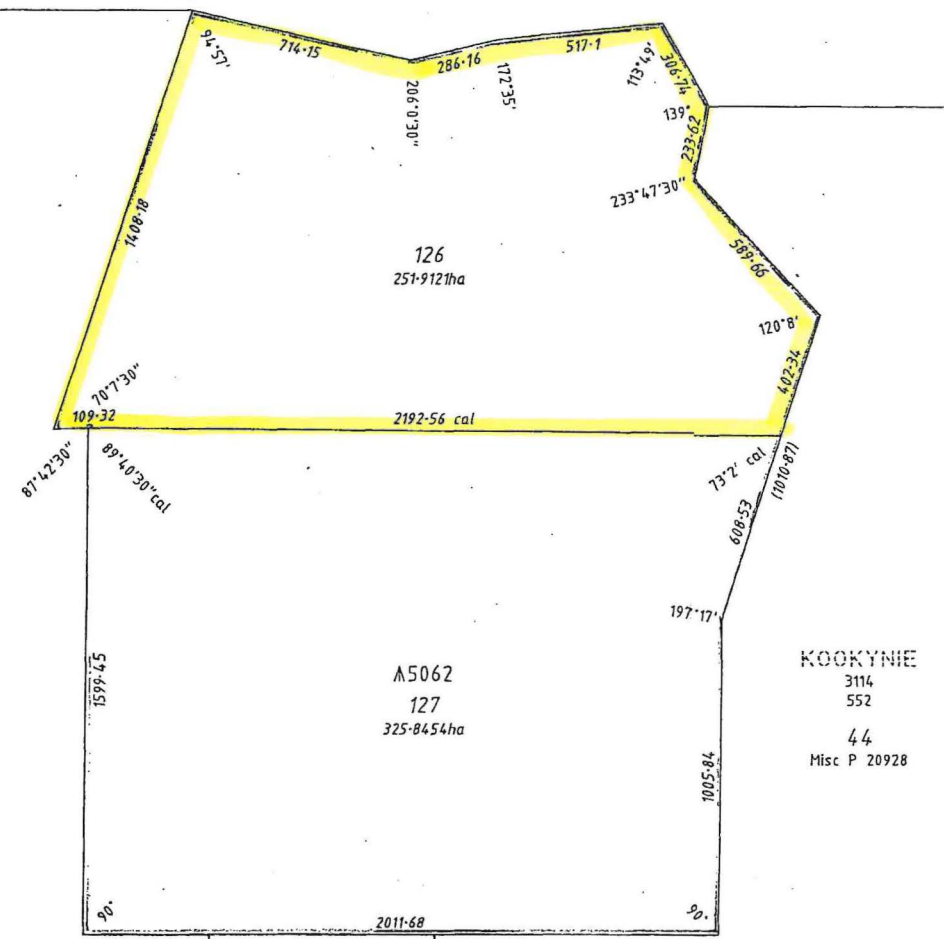
D.T. Grogan 2.7.2002
FOR INSPECTOR OF PLANS & SURVEYS
AUTHORIZED LAND OFFICER

APPROVED
Reg 21(1)
APPROVED
15.7.02
INSPECTOR OF PLANS & SURVEYS
AUTHORIZED LAND OFFICER

DEPOSITED PLAN
32437
SHEET 1 OF 1 SHEETS
EDITION 1 VERSION 1



KOOKYNIÉ
3114
552
44
Misc P 20928



A5062
127
325-8454ha

KOOKYNIÉ
3114
552
44
Misc P 20928

COMPILED FROM CD 97/23

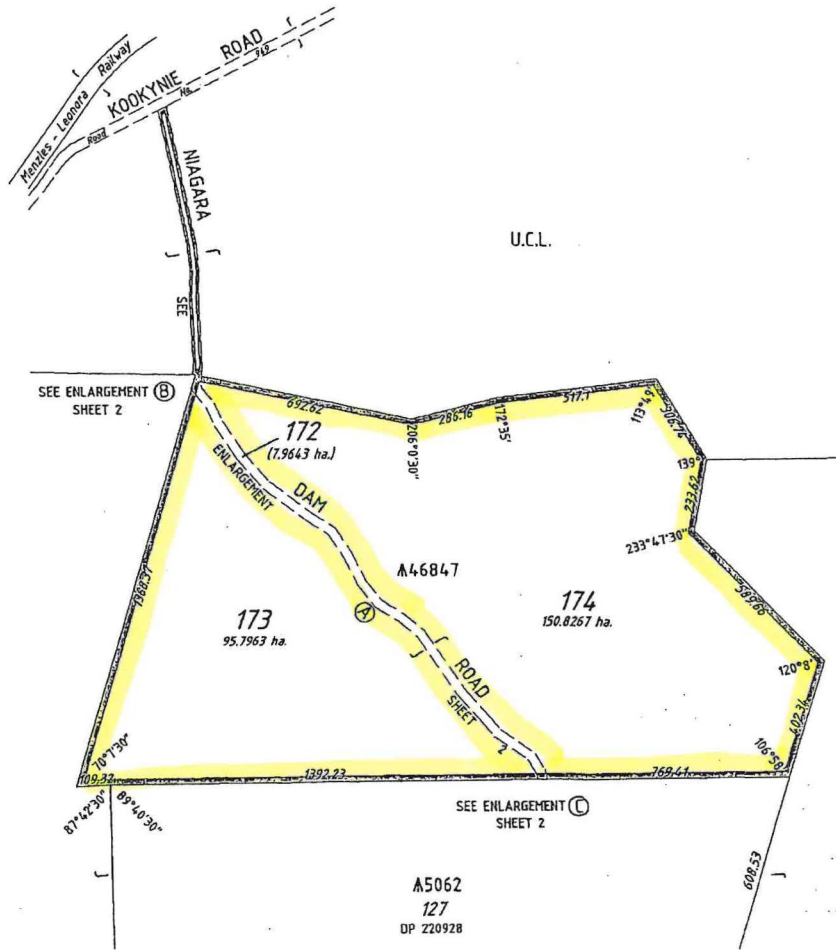
A8705

CALCULATED DIMENSIONS ARE SUBJECT
TO SURVEY - EXECUTIVE MINUTE 17/90

VER	AMENDMENT	BY	SIGNATURE	DATE	APPROVED Authorized Land Officer	Date

TYPE CROWN
PURPOSE SUBDIVISION
PLAN OF

ROAD (LOT 172), LOT 173
AND LOT 174



U.C.L.

KOOKYNIIE STATION
3114
552
44
DP 220928

A5062
127
DP 220928

DISTRICT	HARMON	FORMER TENURE
TOWNSITE	-	UCL
FILE	2490-2002/01	LOT 126 DM DP 32437 LR 3128/458
LOCAL AUTHORITY	SHIRE OF MENZIES	
LOCALITY	KOOKYNIIE	
DN	INDEX	REFERENCE
3139	1:100000 MELITA	FILE 2490-2002/01 pages 20 & 25

SCALE: ALL DISTANCES ARE IN METRES
1:12 500

SUBJECT TO SURVEY
NOT FOR ALIENATION PURPOSES

SURVEY FIRM	DLI - P TRANQUILLE	
LOGGED	TYPE OF VALIDATION	
DATE 23.5.04	FULL ASSESSMENT 24.5.2006	
FEE PAID	LEGAL INCUMBERT	
N/A	N/A	
ASSESSOR	OFFICER	
N/A	N/A	



IN ORDER FOR DEALINGS
SUBJECT TO
Redescription of A46847
APPROVED
DATE 24.3.2004

APPROVED
DATE 9.8.2004

Department of Land Information
Government of Western Australia

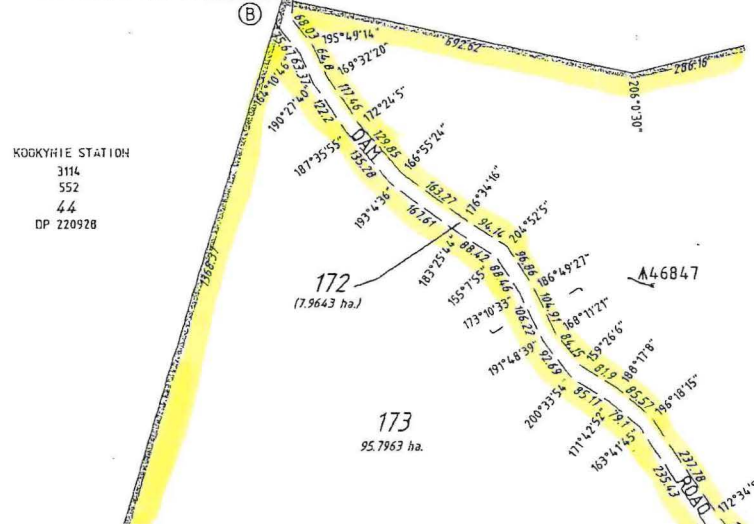
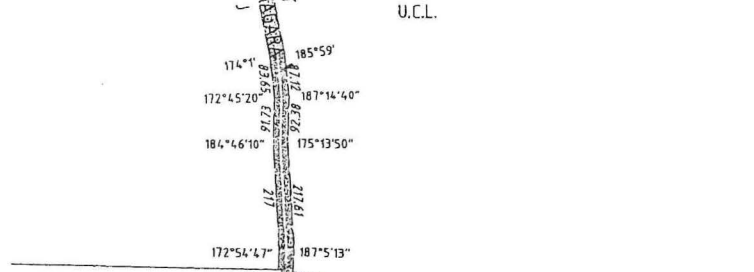
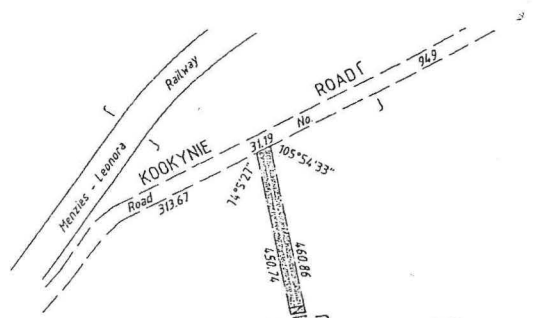

DEPOSITED PLAN

40627 W

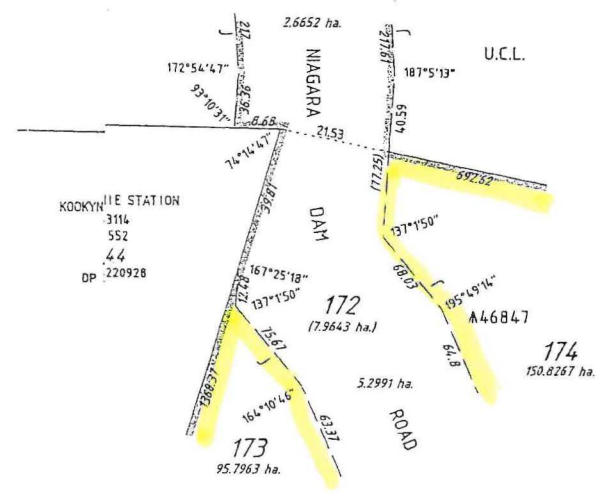
INTERESTS AND NOTIFICATIONS

SUBJECT	PURPOSE	STATUTORY REFERENCE	ORIGIN	LAND BURDENED	BENEFIT TO	COMMENTS

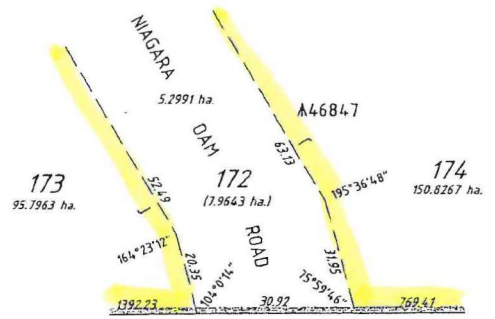
DP 40627 (01)



ENLARGEMENT AT (A)
NOT TO SCALE

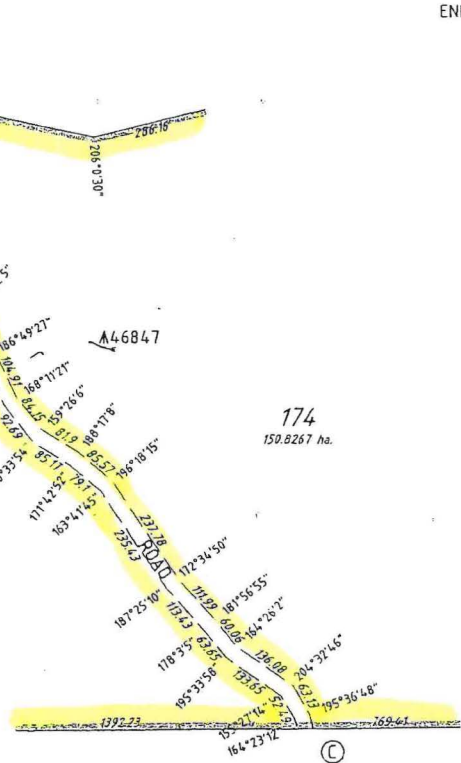


ENLARGEMENT AT (B)
NOT TO SCALE



A5062
127
DP 32437

ENLARGEMENT AT (C)
NOT TO SCALE



A5062
127
DP 32437

KOOKYHIE STATION
3114
552
4.4
DP 220928

KOOKYHIE STATION
3114
552
4.4
DP 220928

SCALE ALL DISTANCES ARE IN METRES		1:750	0 75 150 225 300 375	
		Department of Land Information Government of Western Australia		DEPOSITED PLAN
				40627
SHEET 2 OF 2	EDITION 1 VERSION 1			