

Customer Advices for Reserve Actions  
1/02/2005 - 28/02/2005

Shire of Dowerin 1/02/2005 - 28/02/2005

Reserve No.	Land Description	DOLA File No.	Volume/Folio	Action	Document No.	Registered	Street Name	Area	Public Plans
47960	Lot 29613 on Depoisted Plan 31403	50129-2003-01RO	3135-426	Reserve Creation for the designated purpose of "Conservation of Flora and Fauna".	J159073	21/01/2005		107.3546 Ha	

Report Name: Gazettal History

**Query Criteria**

Crown Reserve No. = 47960

**Special Comments**

Crown Reserve **47960**

Class: **A**

Name:

Name Approval: Un-Named

Tenure: Nature Reserve

Area: 107.4 ha

Purpose: Conservation Of Flora And Fauna

Vesting: Conservation Commission Of W A

<u>Date</u>	<u>Gazettal Action</u>	<u>Description</u>
15-Feb-2005	Vesting	Conservation Commission Of W A - An Update from DOLA is pending.
15-Jan-2005	Class	C - An Update from DOLA is pending.
21-Jan-2005	Class	A - An Update from DOLA is pending.
21-Jan-2005	Purpose	Conservation Of Flora And Fauna - An Update from DOLA is pending.
21-Jan-2005	Vesting	Conservation Commission Of W A - An Update from DOLA is pending.
21-Jan-2005	Original Gazettal	Lot 29613 On Dp 31403 (107.3546 ha) - An Update from DOLA is pending.

Report Name: Detail Report

**Query Criteria**

Crown Reserve No. = 47960

**Special Comments**

**Crown Reserve:** 47960

**Tenure:** Nature Reserve

**Name:**

**Name Approval:** Un-Named

**Date:**

**Vesting:** Conservation Commission Of W A

**Gazettal Date:** 15-Feb-2005

**Purpose:** Conservation Of Flora And Fauna

**Gazettal Date:** 21-Jan-2005

**Class:** A **Gazettal Date:** 21-Jan-2005

**Area:** 107.35 **Gazettal Date:** 21-Jan-2005

**Surveyed Status:** Surveyed

**CALM File:** **Management Plan:**

**Remark:**

**Notes:**

Information shown must be considered in the context of the applied query criteria as detailed in full on the cover sheet.



Department for Planning and Infrastructure  
Government of Western Australia  
**Land Asset Management Services**

Telephone: (08) 9347 5082 Facsimile: (08) 9347 5003  
Email: allen.jones@dpi.wa.gov.au

Your Ref: 045785F2001V01

Our Ref: 50129-2003

Contact: Allen Jones



Department of Conservation and  
Land Management  
Locked Bag 104  
Bentley Delivery Centre  
BENTLEY WA 6983  
Attention: Erica Higginson

FILE REFERENCE No:

2005 F000491 v01

Dear Madam

**RESERVATION OF LOT 29613 ON DP 31403 - SHIRE OF DOWERIN**

I am pleased to advise that approval has been granted on behalf of the Minister for Lands to create an 'A' class reserve for the purpose of "Conservation of Flora & Fauna" as per your request.

Documents have been lodged with the Department of Land Information (DLI) for registration. Should you wish to assess the progress of the dealing please contact DLI's "Progress & Issuing" on 9273 7314 and quote dealing J159072 -J159074.

I shall forward the duplicate management order (formerly vesting order) to your office in due course.

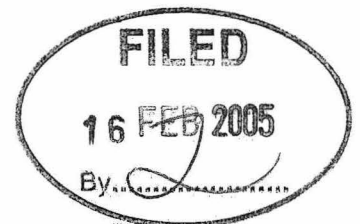
Yours faithfully

**ALLEN JONES  
ASSISTANT PROJECT OFFICER  
LAND ASSET MANAGEMENT SERVICES  
MID WEST REGION**

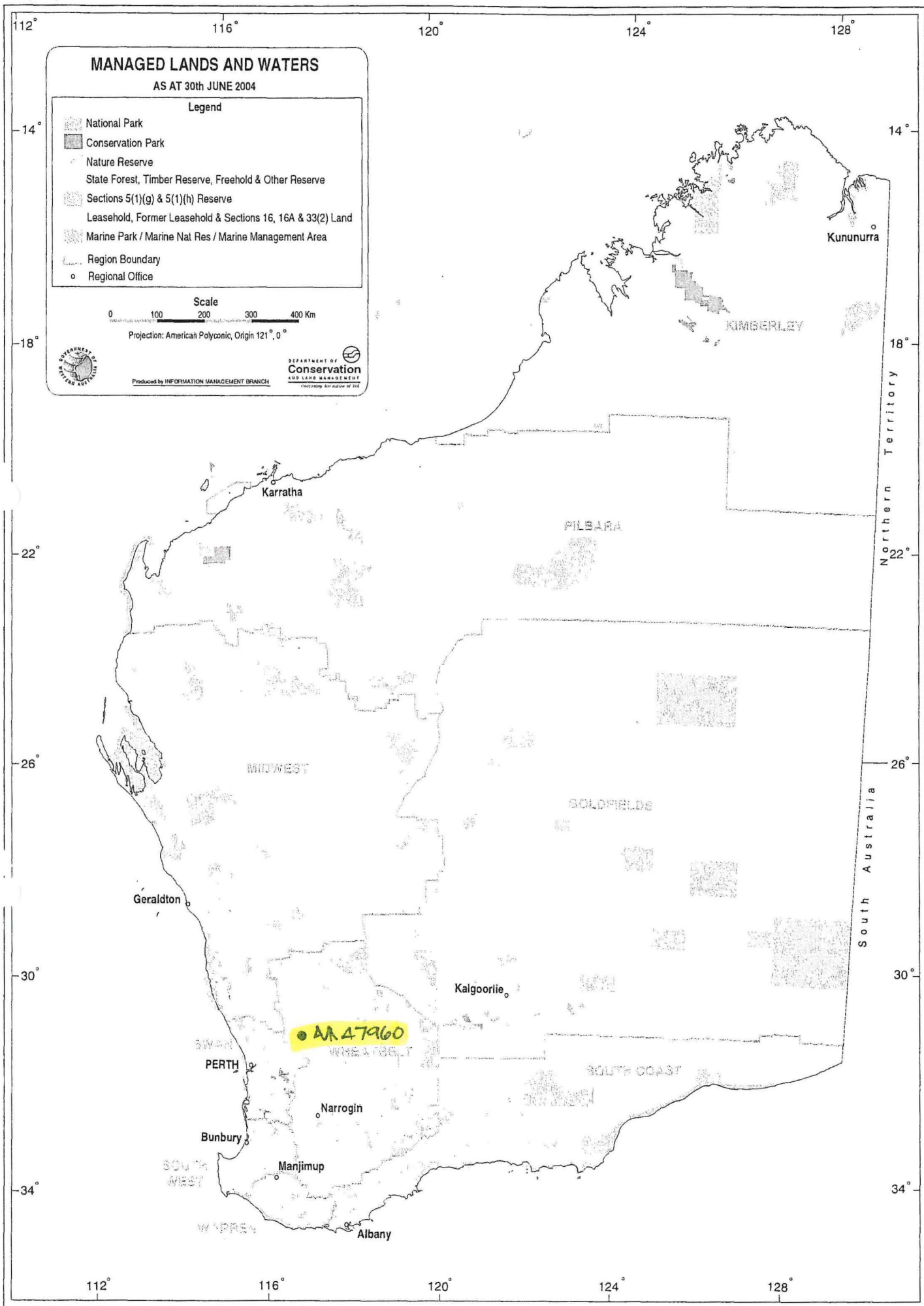


07 February 2005

*Pend to Cons.-estate Officer 7.8.05*









*R<sup>n</sup>  
R. Powell.*

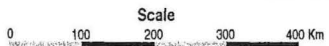


### MANAGED LANDS AND WATERS

AS AT 30th JUNE 2004

#### Legend

-  National Park
-  Conservation Park
-  Nature Reserve
-  State Forest, Timber Reserve, Freehold & Other Reserve
-  Sections 5(1)(g) & 5(1)(h) Reserve
-  Leasehold, Former Leasehold & Sections 16, 16A & 33(2) Land
-  Marine Park / Marine Nat Res / Marine Management Area
-  Region Boundary
-  Regional Office



Projection: American Polyconic, Origin 121°, 0°



Produced by INFORMATION MANAGEMENT BRANCH



Kununurra

KIMBERLEY

PILBARA

MIDWEST

GOLDFIELDS

Geraldton

Kalgoorlie

AA 47960

SWAN

PERTH

WHEATBELT

SOUTH COAST

Narrogin

Bunbury

Manjimup

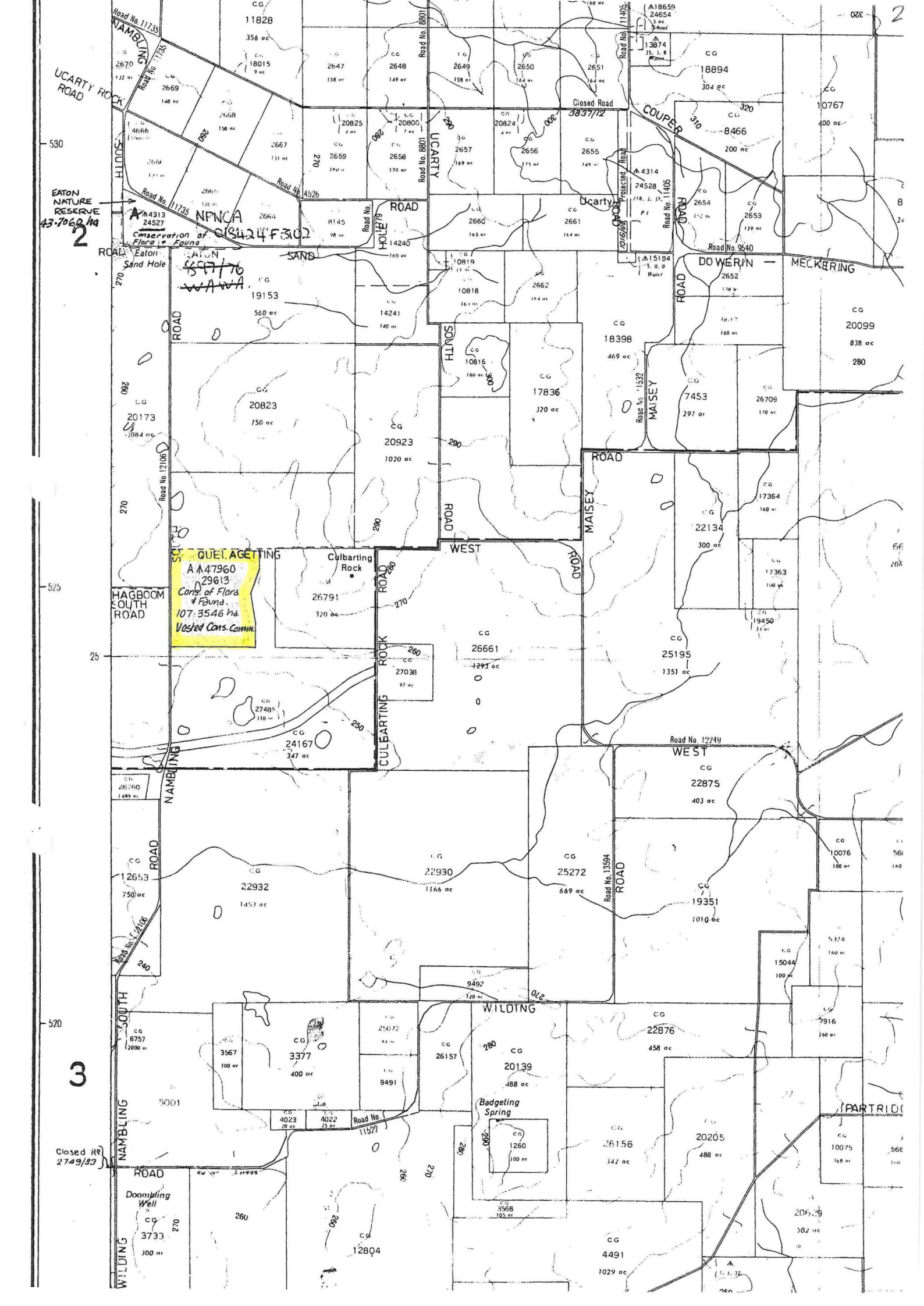
Albany

SOUTH WEST

WIREWIRE

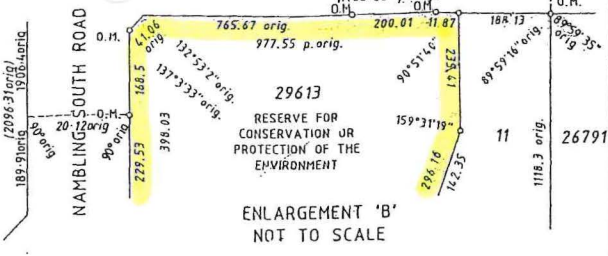
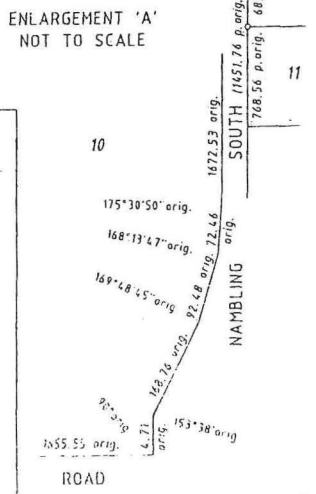
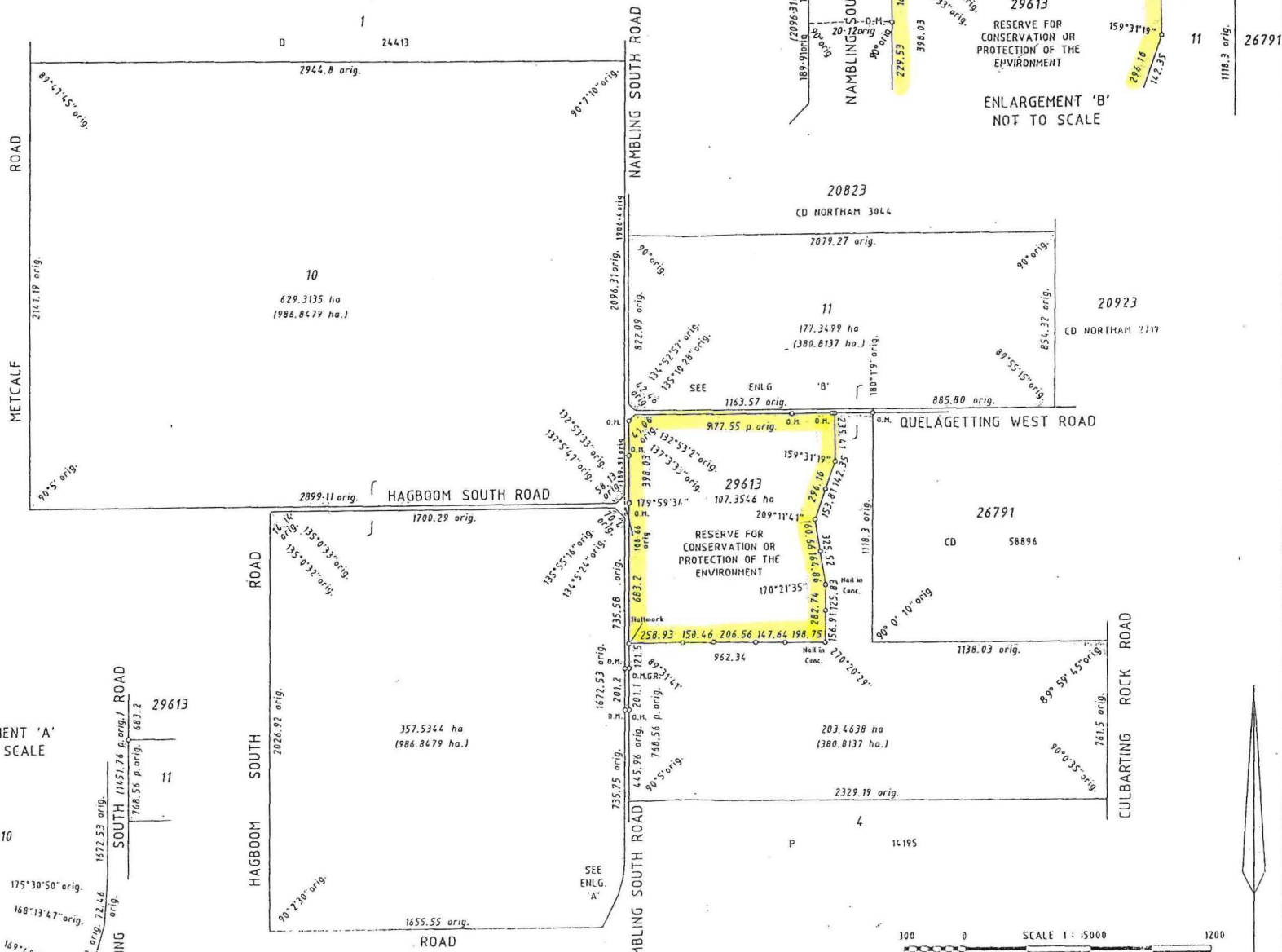
Northern Territory

South Australia



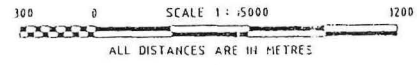
ED/VER	AMENDMENT	BY	DATE	LOT	FORMER TENURE	ON PLAN/DIA	Certificate of Title
				10	PT. LOT 2 PT. LOT	244.13 14194	1228 / 180 2205 / 656
				11 & 29613	PT. LOT 3	P 14194	2205 / 656

LIMITED IN DEPTH TO 60.0 METRES



INTERESTS AND NOTIFICATIONS

SUBJECT	PURPOSE	STATUTORY REFERENC	ORIGIN	LAND BURDENED	BENEFIT TO	COMMENTS
LOT 29613	RESERVE FOR CONSERVATION OR PROTECTION OF THE ENVIRONMENT	VESTS IN THE CROWN UNDER SEC 20A TP & D ACT	THIS PLAN			



TYPE	FREEHOLD
PURPOSE	SUBDIVISION
PLAN OF	LOTS 10, 11 AND 29613

DISTRICT	AVON	EARLY ISSUE NO	
TOWNSITE		FORMER TENURE	
DOLA FILE	LOCALITY UCARTY LOCAL AUTHORITY SHIRE OF DOWERIN	SEE TABLE	
INDEX PUBLIC	GOOMALLING (25) S.E. QUELAGETTING (25) S.W.	FIELD BOOK	86330

SCALE 1 : 5000 Our Ref: 1864/01  
 ALL DISTANCES ARE IN METRES CC:084.02 - PROB4.02.CS

SURVEYOR'S CERTIFICATE - Reg 54


I, R.J. BENETTI hereby certify that:  
 This plan of survey is a correct representation of the survey and/or calculations from measurements recorded in the field book lodged for the purposes of this plan and that it complies with the relevant written laws in relation to which it is lodged.

Licensed Surveyor: *R. Benetti* Date: 27/3/07  
 SURVEY FIRM: F.R. ROODA & CO. LICENSED SURVEYORS  
 70 CHURCHILL AVENUE, SUBIACO, WA, 6008  
 Ph: 9381 7241 Fax: 9381 1607

LODGED DATE	TYPE OF VALIDATION	APPROVED BY
10.4.2007	FULL AUDIT LEGAL INSTRUMENT, B.L.G. DOCKET PLAN/DIAGRAM: 3125.6	WESTERN AUSTRALIAN PLANNING COMMISSION
ASSESS No. 341664	CERTIFIED CORRECT <i>RP</i> B.S. 01	FILE: 118196

IN ORDER FOR DEALINGS

SUBJECT TO	
INSPECTOR OF PLANS & SURVEYS / AUTHORIZED LAND OFFICER	APPROVED
INSPECTOR OF PLANS & SURVEYS / AUTHORIZED LAND OFFICER	



DEPOSITED PLAN  
 31403  
 SHEET 1 OF 1 SUBJECTS  
 1 version 1