

**Customer Advices for Reserve Actions**  
**1/02/2005 - 28/02/2005**

**Shire of Three Springs 1/02/2005 - 28/02/2005**

Reserve No.	Land Description	DOLA File No.	Volume/Folio	Action	Document No.	Registered	Street Name	Area	Public Plans
48098	Lot 12713 on Deposited Plan 35696. Lot 1371 on Deposited Plan 82757.	00997-2002-01RO	3135-439 3135-440	Reserve Creation for the designated purpose of "Conservator of Flora and Fauna".	J186203	17/02/2005		209.447 Ha	

• TEVIS d'base amended  
 • white folder "

*for c/c*

MOORA DIST

(1938-1)

lat -29.654666

long 115.413502

\* graphics in TEVIS

*for c/c*

PIN 906889

1117522

## CALM Tenure Information System - Report Generated on Wednesday, 11 May 2005

Page 2

Report Name: Gazettal History

## Query Criteria

Crown Reserve No. = 48098

## Special Comments

Crown Reserve **48098**

Class: A

Name:

Name Approval: Un-Named

Tenure: Nature Reserve

Area: 209.4 ha

Purpose: Conservation Of Flora And Fauna

Vesting: Conservation Commission Of W A

<u>Date</u>	<u>Gazettal Action</u>	<u>Description</u>
17-Feb-2005	Class	C - An Update from DOLA is pending.
17-Feb-2005	Class	A - An Update from DOLA is pending.
17-Feb-2005	Purpose	Conservation Of Flora And Fauna - An Update from DOLA is pending.
17-Feb-2005	Vesting	Conservation Commission Of W A - An Update from DOLA is pending.
17-Feb-2005	Original Gazettal	Lot 12713 On Dp 35696, Lot 1371 On Dp 82757 (209.447 ha) - An Update from DOLA is pending.

**Query Criteria**

Crown Reserve No. = 48098

**Special Comments**

**Crown Reserve:** 48098

**Tenure:** Nature Reserve

**Name:**

**Name Approval:** Un-Named  
**Date:**

**Vesting:** Conservation Commission Of W A

**Gazettal Date:** 17-Feb-2005

**Purpose:** Conservation Of Flora And Fauna

**Gazettal Date:** 17-Feb-2005

**Class:** A **Gazettal Date:** 17-Feb-2005

**Area:** 209.45 **Gazettal Date:** 17-Feb-2005

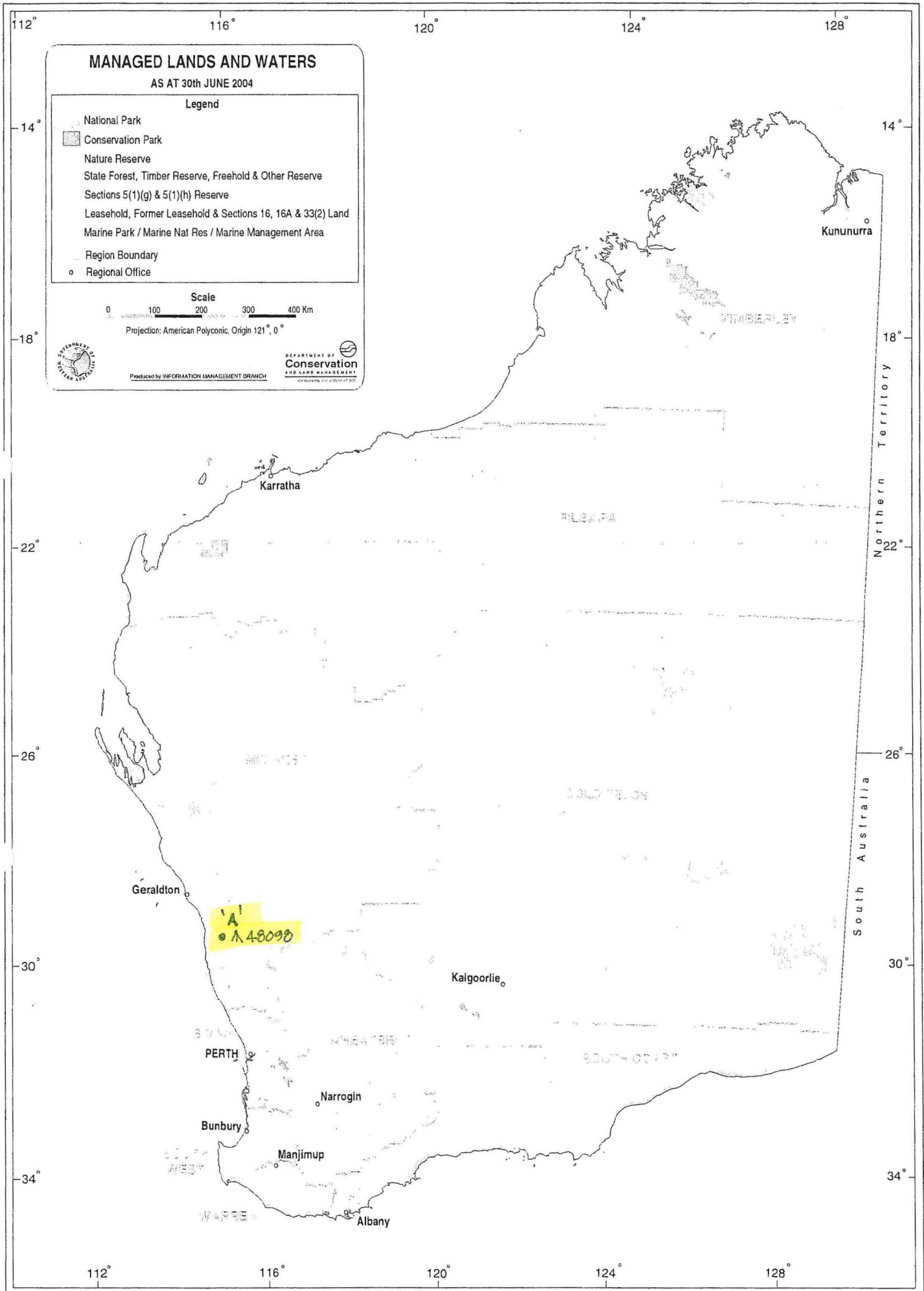
**Surveyed Status:** Surveyed

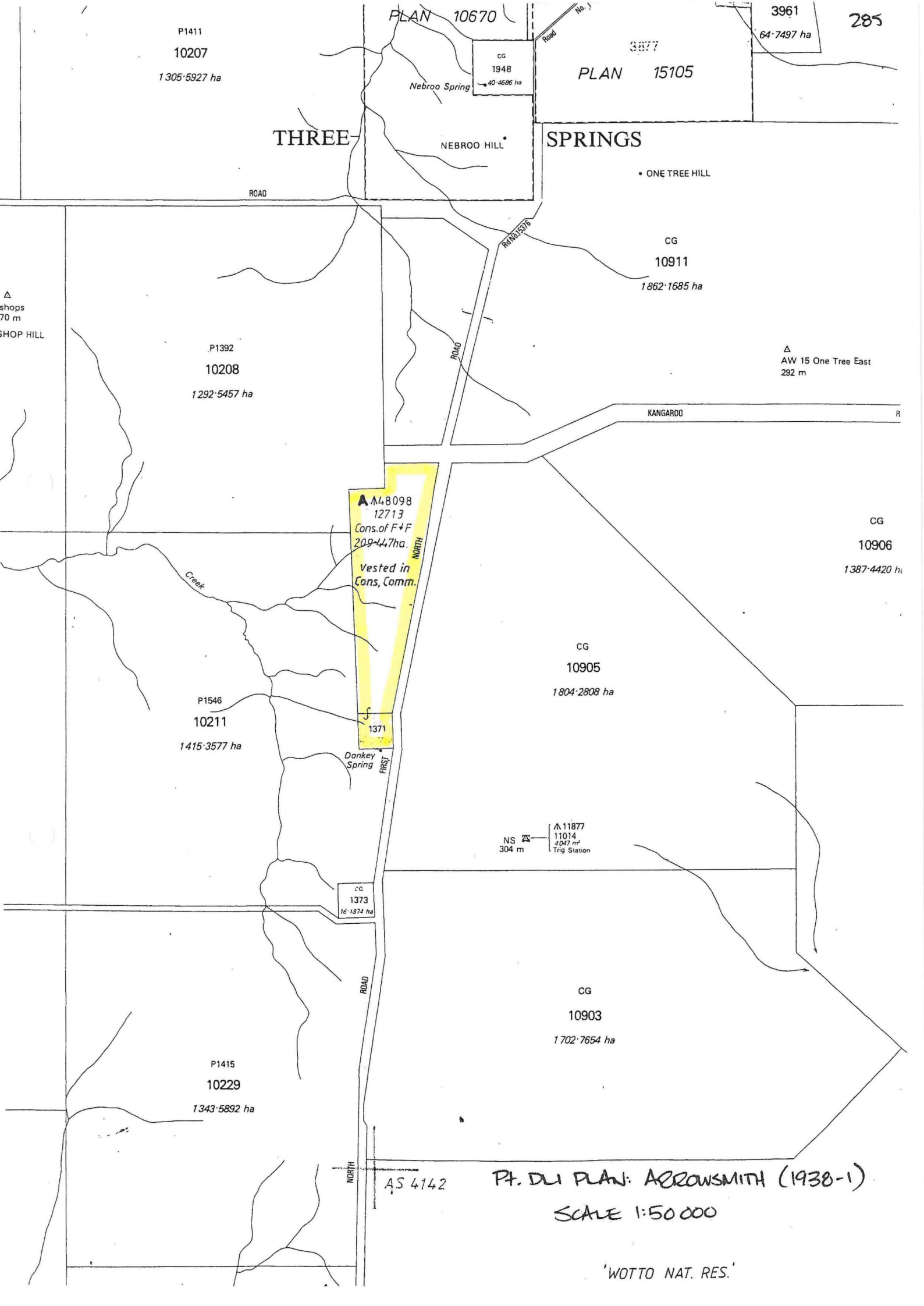
**CALM File:** **Management Plan:**

**Remark:**

**Notes:**

Information shown must be considered in the context of the applied query criteria as detailed in full on the cover sheet.





P1411  
10207  
1305-5927 ha

PLAN 10670

CG  
1948  
40-4686 ha

3877

PLAN 15105

3961  
64-7497 ha

285

THREE

NEBROO HILL

SPRINGS

• ONE TREE HILL

ROAD

CG  
10911  
1862-1685 ha

shops  
70 m  
SHOP HILL

P1392  
10208  
1292-5457 ha

△  
AW 15 One Tree East  
292 m

KANGAROO

**A 48098**  
12713  
Cons. of F+F  
209-447 ha  
Vested in  
Cons. Comm.

CG  
10906  
1387-4420 ha

CG  
10905  
1804-2808 ha

P1546  
10211  
1415-3577 ha

1371

Donkey Spring

NS  
304 m  
△ 11877  
11014  
2047 m<sup>2</sup>  
Trig Station

CG  
1373  
16-1874 ha

CG  
10903  
1702-7654 ha

P1415  
10229  
1343-5892 ha

AS 4142

Pt. DU PLAN: ABBOWSMITH (1938-1)

SCALE 1:50 000

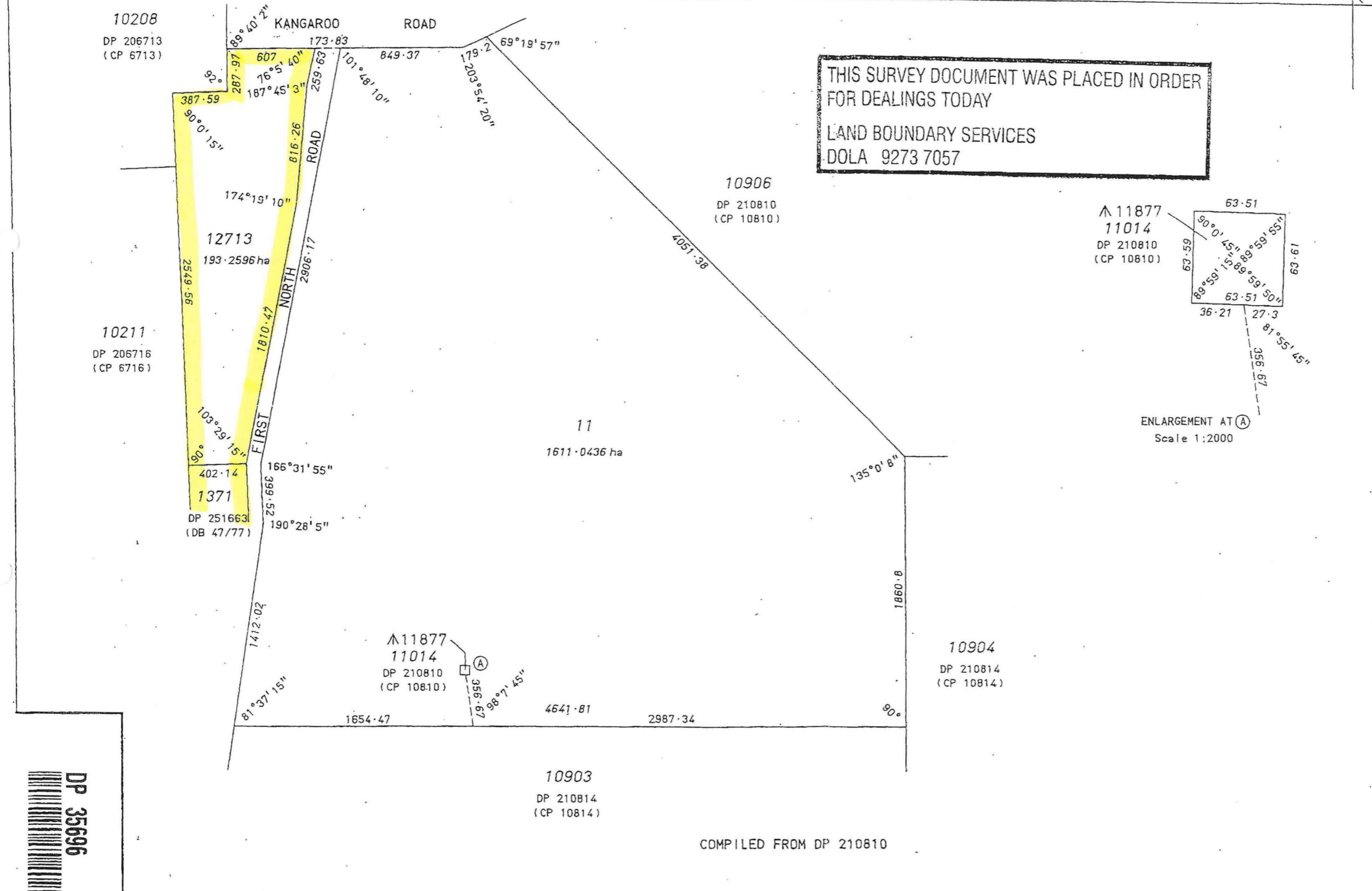
'WOTTO NAT. RES.'

ED/VER	AMENDMENT	BY	SIGNATURE	DATE

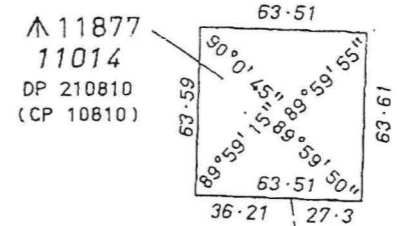
TYPE **FREEHOLD**  
 PURPOSE **SUBDIVISION**  
 PLAN OF

LIMITED IN DEPTH TO 12.19 METRES

LOTS 11 & 12713



THIS SURVEY DOCUMENT WAS PLACED IN ORDER  
 FOR DEALINGS TODAY  
 LAND BOUNDARY SERVICES  
 DOLA 9273 7057



ENLARGEMENT AT (A)  
 Scale 1:2000

DISTRICT **VICTORIA**  
 TOWNSITE  
 DOLA FILE **997/2002**  
 LOCAL AUTHORITY **SHIRE OF THREE SPRINGS**  
 LOCALITY **KADATHINNI**  
 INDEX **ARROWSMITH(50)**  
 PUBLIC

SCALE: ALL DISTANCES ARE IN METRES  
 0m 200m 400m 600m 800m  
 SURVEYOR'S CERTIFICATE - Reg 54  
 I hereby certify that this plan is a correct representation of the survey and / or calculation from measurements recorded in the field book lodged for the purposes of this plan and that it complies with the relevant written law(s) in relation to which it is lodged.  
 W. Scanlan 28/1/2003  
 Licensed Surveyor

SURVEY FIRM **SCANLAN SURVEYS**  
 LODGED DATE **28-01-03**  
 TYPE OF VALIDATION **FULL AUDIT**  
 LEGAL COMPONENT **K. HARRISON**  
 DOCKET PLAN **32792**  
 CERTIFIED CORRECT **11/02/03**  
 APPROVED BY **WESTERN AUSTRALIAN PLANNING COMMISSION**  
 FILE **120572**  
 DELEGATED UNDER S.20 WAPC ACT 1985  
 DATE **11/2/2003**

SUBJECT TO  
 IN ORDER FOR DEALINGS  
 APPROVED  
 FOR INSPECTOR OF PLANS & SURVEYS / AUTHORIZED LAND OFFICER DATE

INSPECTOR OF PLANS & SURVEYS / AUTHORIZED LAND OFFICER  
**DOLA**  
 Department of LAND ADMINISTRATION  
 DEPOSITED PLAN

**35696**

SHEET **1** OF **1**  
 EDITION **1** VERSION **1**

COMPILED FROM DP 210810

INTERESTS AND NOTIFICATIONS

SUBJECT	PURPOSE	STATUTORY REFERENCE	ORIGIN	LAND BURDENED	BENEFIT TO	COMMENTS

**SCANLAN SURVEYS PTY LTD**  
 LICENSED SURVEYORS  
 P O BOX 429 MIDLAND 6936  
 PH: 08 9250 2261 FAX: 08 9274 6206  
 Email: scanlan@spg.com.au  
 4805/03/1

DP 35696

OFFICE OF TITLES  
 OFFICE OF TITLES DOLA 0892746258

NO 1295 P 1

