

Customer Advices for Reserve Actions
1/12/2005 - 31/12/2005

Shire of Carnamah 1/12/2005 - 31/12/2005

Reserve No.	Land Description	DOLA File No.	Volume/Folio	Action	Document No.	Registered	Street Name	Area	Public Plans
48329	Lot 12572 on Deposited Plan 221232.	02790-1928-02RO	3122-247	Reserve Creation for the designated purpose of "Conservation Park".	J458234	05/10/2005		10758 Ha	

48328

Jenny
8-2-06
 His prepare plans for Reserve 48328.
 Thanks, Vin. 30/1/06.

Report Name: Gazettal History

Query Criteria

Crown Reserve No. = 48328

Special Comments

Crown Reserve **48328**

Class: **C**

Name: **Yarra Yarra Lake Conservation Park**

Name Approval: Unofficial

Tenure: Conservation Park Area: 10,758.0 ha

Purpose: Conservation Park

Vesting: Conservation Commission Of W A

<u>Date</u>	<u>Gazettal Action</u>	<u>Description</u>
01-Dec-2005	Vesting	Conservation Commission Of W A - An Update from DOLA is pending.
05-Oct-2005	Class	C - An Update from DOLA is pending.
05-Oct-2005	Purpose	Conservation Park - An Update from DOLA is pending.
05-Oct-2005	Vesting	Conservation Commission Of W A - An Update from DOLA is pending.
05-Oct-2005	Original Gazettal	Lot 12572 On Dp 221232 (10758 ha) - An Update from DOLA is pending.

Report Name: Detail Report

Query Criteria

Crown Reserve No. = 48328

Special Comments

Crown Reserve: 48328

Tenure: Conservation Park

Name: Yarra Yarra Lake Conservation Park

Name Approval: Unofficial
Date:

Vesting: Conservation Commission Of W A

Gazettal Date: 01-Dec-2005

Purpose: Conservation Park

Gazettal Date: 05-Oct-2005

Class: C **Gazettal Date:** 05-Oct-2005

Area: 10,758.00 **Gazettal Date:** 05-Oct-2005

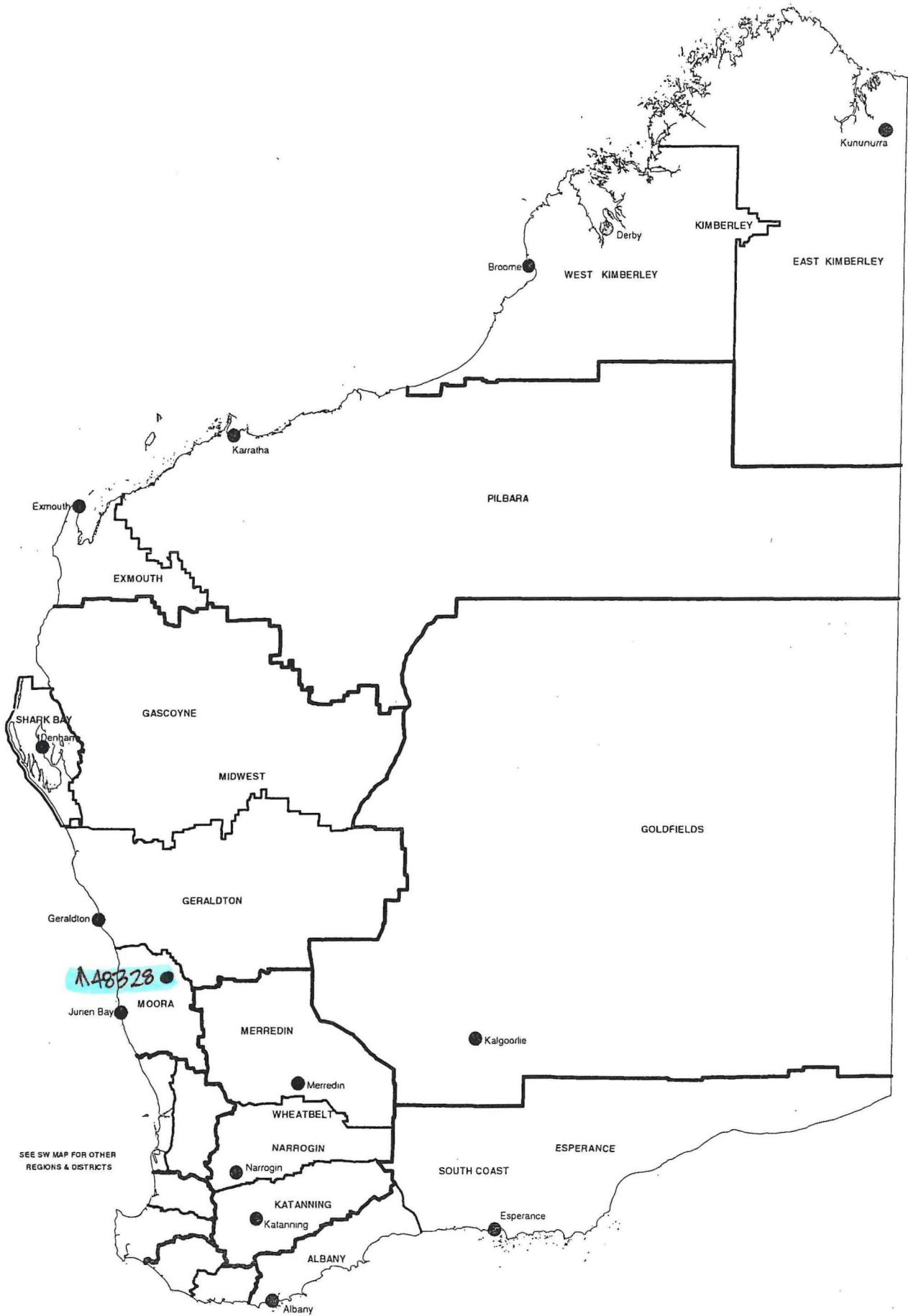
Surveyed Status: Surveyed

CALM File: **Management Plan:**

Remark:

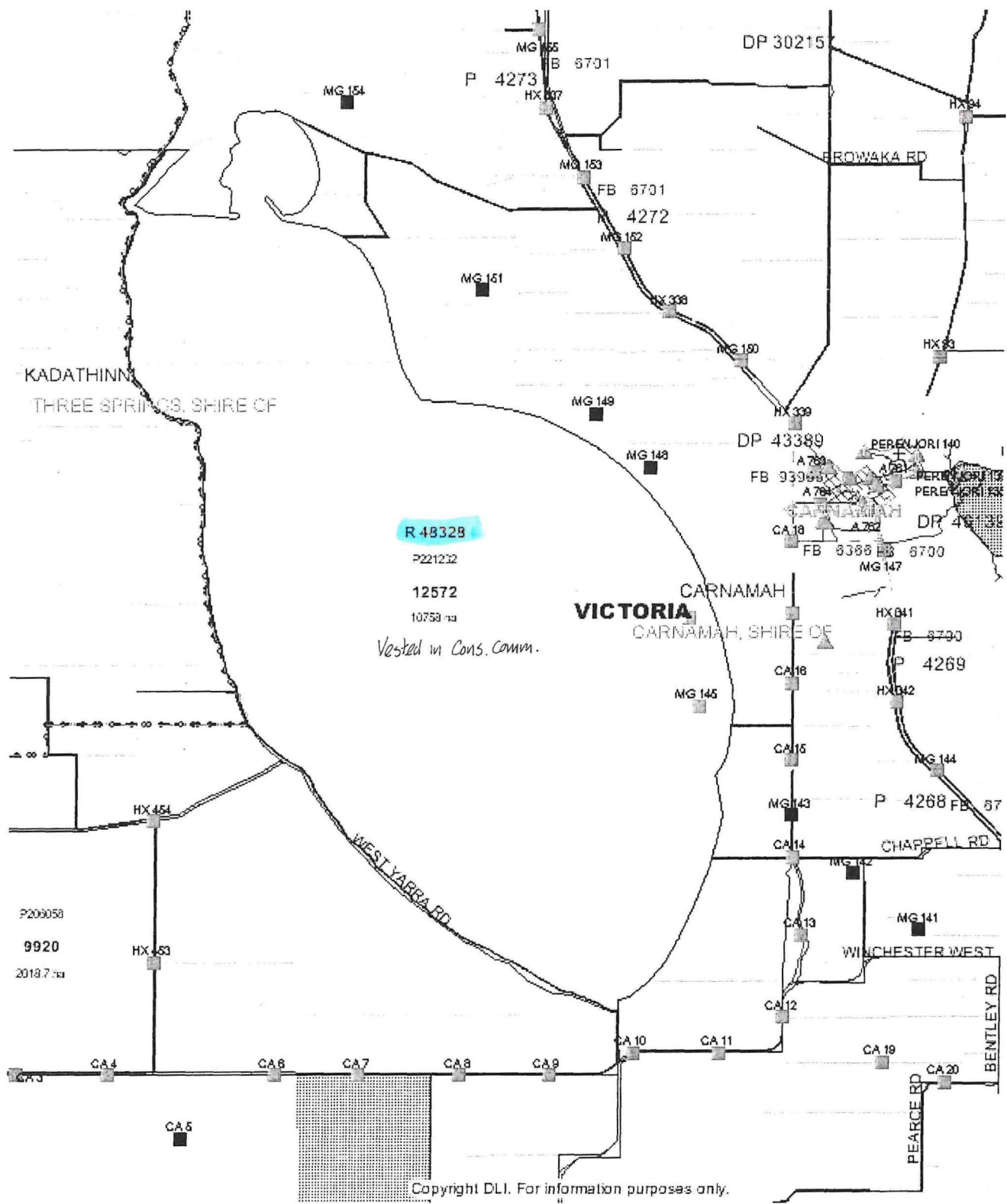
Notes:

Information shown must be considered in the context of the applied query criteria as detailed in full on the cover sheet.



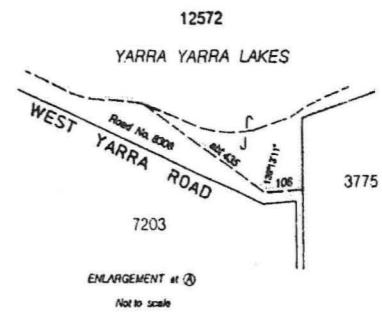
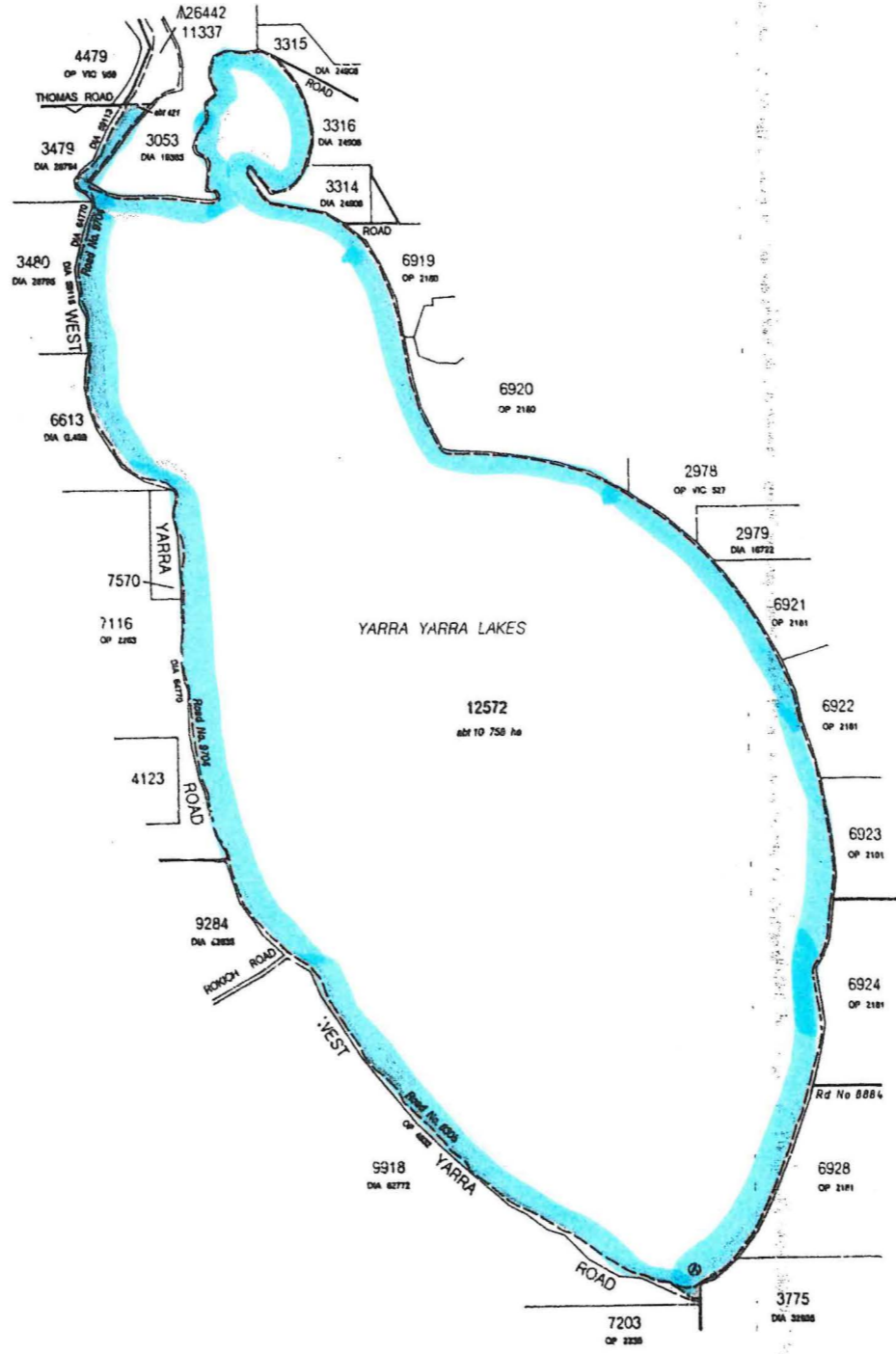
**DEPARTMENT OF CONSERVATION AND LAND MANAGEMENT
REGION AND DISTRICT BOUNDARIES**

OCTOBER 2001




LOCALITY PLAN ONLY

MARKED ON COG PLANS 2038-14 (CARNAMAH + DOOCANOOKA) and, 2038-23 (WINCHESTER + OPOSSUM SWAMP)



CADASTRAL DATA DERIVED FROM SCDB (Oct 2003)
 WATERLINES SHOWN HEREON DO NOT NECESSARILY DEPICT EXACT CADASTRAL BOUNDARIES



DISTRICT VICTORIA		LOCATION 12572	
LOCAL AUTHORITY SHIRE OF CARSWHAM		IN ORDER FOR DEALINGS	
FILE 2790192P v2	SCALE 1:50 000	SUBJECT TO SURVEY NOT FOR ALIENATION PURPOSES	
Prepared by P. Kibala	Date 18/05/08	APPROVED	
Checked <i>[Signature]</i>	Date 26/12/08	LAND ADMINISTRATION ACT MISCELLANEOUS PLAN 21232	
CERTIFIED CORRECT <i>[Signature]</i>	Date 27/12/08	LAND ADMINISTRATION MISCELLANEOUS PLAN 21232	