

# RESERVE ACTION SHEET: CONSERVATION RESERVES

**RESERVE No.** 48717

**LOCAL GOVERNMENT:** Shire of Dandaragan

**NAME :** unnamed

**PURPOSE:** Conservation Park

**VESTING:** Conservation Commission of W.A.

**ACTION**

Creation of new conservation park

**Total Area:** 454.2467 ha

**REASON FOR ACTION**

The land was part of Lot 2, Jurien Road (995 ha), proposed for subdivision into "Special Rural" properties. The Environmental Protection Authority required that an area of about 450 ha be set aside as a conservation reserve.

The reserve is of value to conservation for its low shrublands, banksia scrub and wattle thickets, on soils of varying depth over limestone, as well as for providing a corridor between Drovers Cave National Park and vegetation associated with the Hill River.

**Date of amendment:** 14/6/2007

**Maps:** pp. 36-8

**Customer advice:** p. 39

**Proposal Summary:** see pp. 1-7, 9-10

**Recommended IUCN classification:** II

**Native Title:** Extinguished by previous freehold title.

1	<b>LAND SERVICES CO-ORDINATOR</b>	To note	<i>[Signature]</i>
2	<b>LAND UNIT</b>	Send copies of advice and maps to: <ul style="list-style-type: none"> <li>• <input checked="" type="checkbox"/> Lisa Wright (Woodvale)</li> <li>• District Manager <i>MOOR</i></li> <li>• Regional Manager <i>MID-WEST</i></li> </ul> Attach TENIS gazettal history to file Add report to Conservation Commission summary	<i>SO</i> <i>SO</i> <i>SO</i> <i>SO</i> <i>SO</i>
3	<b>SENIOR POLICY OFFICER, P.V.S.</b>	To note re native title	
<del>4</del>	<del><b>SENIOR POLICY OFFICER, CRAWLEY (for purchases)</b></del>	To note	
5	<del><b>DIRECTOR, NATURE CONSERVATION/</b></del> <b>DIRECTOR, PARKS AND VISITOR SERVICES</b>	To note	
6	<b>C.I.S.</b>	Please rename file/create new file	
	<b>LAND UNIT</b>	Delete from District Proposals spreadsheet	

*Crab Ditch: please carry out Land Unit tasks for RAS + pass file to Dave Hampton to note.*

*Thanks*

*Sharon Collins 3.9.07.*

**Customer Advices for Reserve Actions  
1/06/2007 - 30/06/2007**

**Shire of Dandaragan 1/06/2007 - 30/06/2007**





Reserve No.	Land Description	DPI File No.	Volume/Folio	Action	Document No.	Registered	Street Name	Area	Public Plans
48717	Lot 1000 on Deposited Plan 43657	50851-2005-01RO	3138-755	Change of Purpose to "Conservation Park"	K227756	14/06/2007		454.25 sqm <i>na</i>	

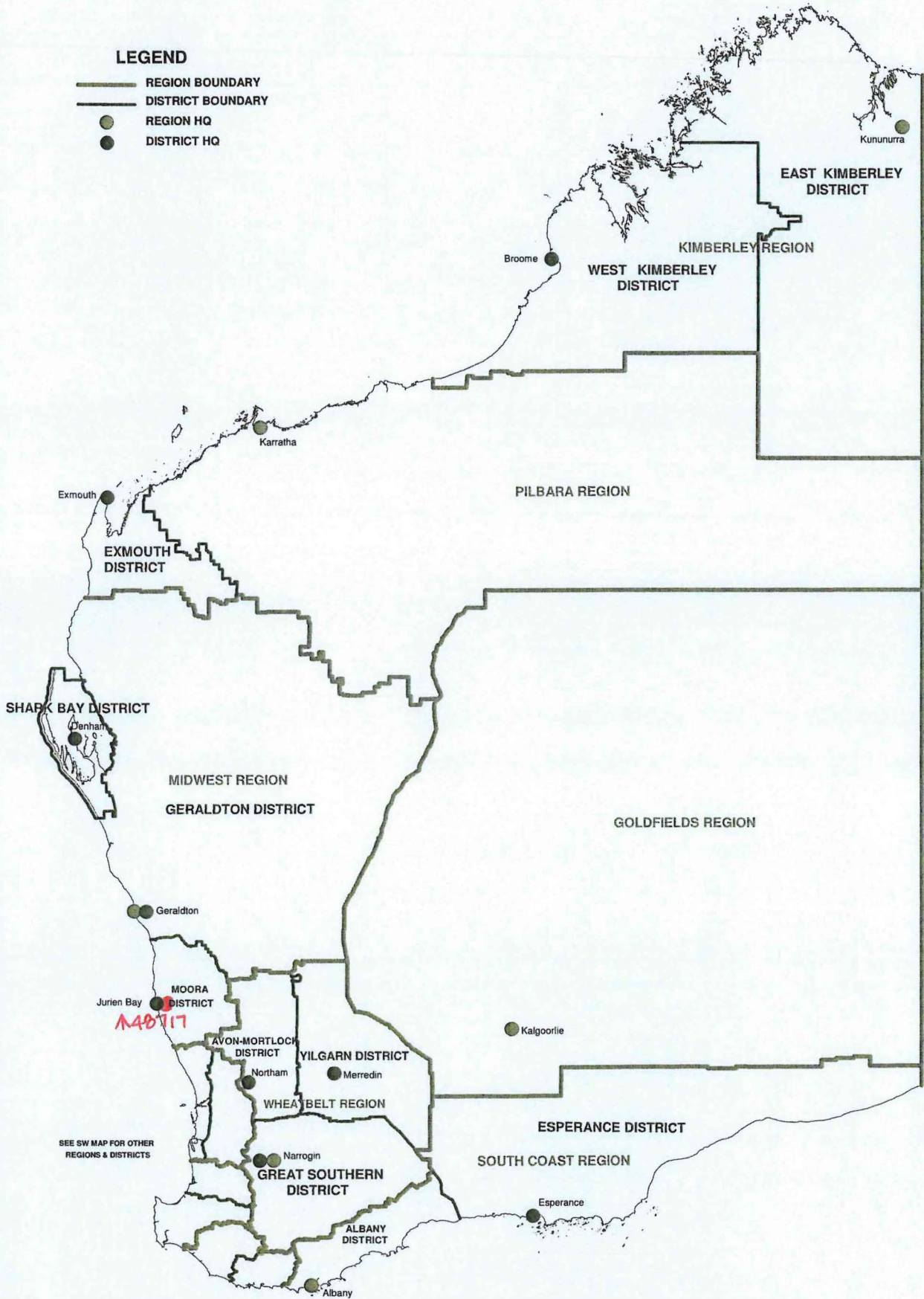
*GMA 28/8*

① *Graham House:*  
*plans phase + return of file to Robert Powell*  
*Thanks Sharon Collins.*  
*7.8.07.*

② *Robert - please complete an action sheet + add to Cons Comm summary, and send file to Alex Emington for follow-up re mining statement.*

**LEGEND**

-  REGION BOUNDARY
-  DISTRICT BOUNDARY
-  REGION HQ
-  DISTRICT HQ



**DEPARTMENT OF ENVIRONMENT AND CONSERVATION  
REGION AND DISTRICT BOUNDARIES**

JULY 2007

ED/VER	AMENDMENT	BY	DATE
1/2	SURVEY SHEETS BEING SHEETS 4 & 5 NOW LODGED	M.W.S.	17.11.04

SURVEY CARR I UNDER REGULATION 26A  
 SPECIAL SURVEY AREA GUIDELINES  
 FOR ALL INTERESTS AND NOTIFICATIONS  
 SEE SHEET 3

ENLARGEMENT 'J'  
 NOT TO SCALE

ENLARGEMENT 'A'  
 NOT TO SCALE

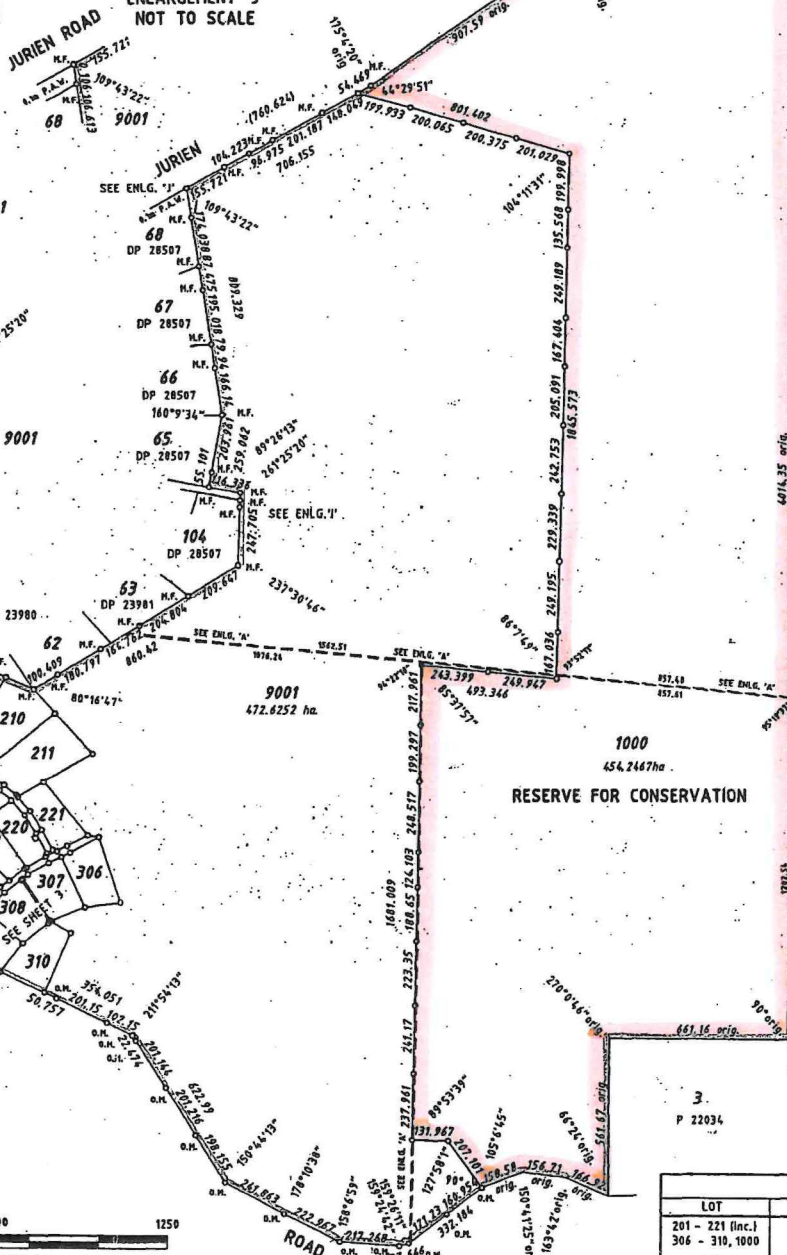
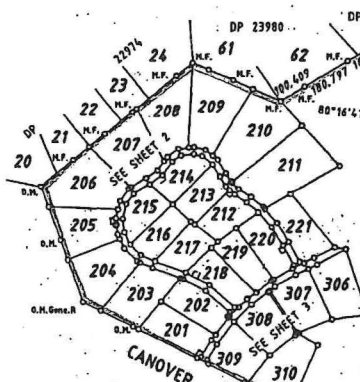
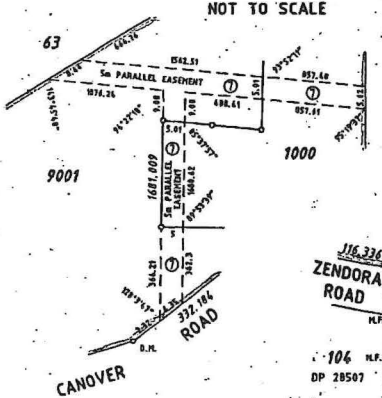
ENLARGEMENT 'I'  
 NOT TO SCALE

**SPECIAL SURVEY AREA SUBDIVISION**

LIMITED IN DEPTH TO 12.19 METRES

10600  
 DP 20865  
 (CP 8865)

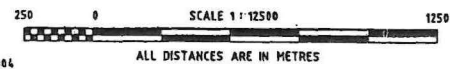
10601  
 DP 20865  
 (CP 8865)



RESERVE FOR CONSERVATION



DP 43657 (01)



FORMER TENURE TABLE			
LOT	FORMER TENURE	ON PLAN / DIAGRAM	TITLE
201 - 221 (inc.) 306 - 310, 1000	PI LOT 2	P 22034	2119/502
9001	PI LOT 2 LOT 9000	P 22034 DP 28507	2119/502 2511/69

TYPE FREEHOLD	
PURPOSE SUBDIVISION	
PLAN OF LOTS 201 - 221 (inc.) 306 - 310 (inc.) 1000, 9001 ROADS AND EASEMENTS	
DISTRICT VICTORIA	SSA YES/NO
TOWNSITE	FORMER TENURE
FILE LOCALITY JURIEN BAY LOCAL AUTHORITY SHIRE OF DANDARAGAN	SEE FORMER TENURE TABLE
INDEX ON	FIELD BOOK
INDEX 8F39(10)1.2 & HILL RIVER (50)	94100
SCALE 1:12500 A2	Geographical Information Systems
SURVEYOR'S CERTIFICATE - Reg 54	
F.R. RODDA hereby certifies that this plan of survey is a correct representation of the survey and/or calculations from measurements recorded in the field books intended for the purposes of this plan and that it complies with the relevant written law in relation to which it is lodged.	
Licensed Surveyor: <i>[Signature]</i> SURVEY FIRM: <b>F.R. RODDA &amp; CO. LICENSED SURVEYORS</b>	
LOGGED DATE 5-11-04	APPROVED BY WESTERN AUSTRALIAN PLANNING COMMISSION FILE 121803
TYPE OF VALIDATION: FULL SURVEY LEGAL COMPONENT: H. SCHOFIELD SOCIETY REGISTRATION: 47902 ISSUED CORRECTLY: <i>[Signature]</i> I.A.S. NO. 474-2004 DATE: 17-11-2004	
IN ORDER FOR DEALINGS	
SUBJECT TO: Sec 27A of the J.P. & D. Act. Sec 129 B.A. of the J.L.A. Sec 20A of the J.P. & D. Act. Sec 70A of the J.L.A. Sec 295(3) of the L.G. Act. 17-11-04	
INSPECTION OF PLANS & SURVEYS / AUTHORIZED LAND OFFICER DATE: 29-11-04	
APPROVED Reg 26A(4)	
DEPARTMENT OF LAND INFORMATION DEPOSITED PLAN 43657	
SHEET 1 OF 5 SHEETS	VERSION 2

