

RESERVE ACTION SHEET: CONSERVATION RESERVES

RESERVE No. C48742

LOCAL GOVERNMENT: Shire of Kondinin

NAME : Un-named Nature Reserve

PURPOSE: Conservation of Flora and Fauna

VESTING: Conservation Commission

ACTION

Transfer of unvested Reserve 48742 to the Conservation Commission of Western Australia. A change of purpose from 'Conservation' to 'Conservation of Flora and Fauna' reflects this change.

Total Area: 495.49ha

REASON FOR ACTION

Part Roe Location 2644 was purchased by DEC on the 3 August 2003 because of its high conservation values.

Reserve 48742 was created as a unvested 'Conservation' reserve and in September 2008 DEC requested that the reserve be vested in Conservation Commission as a Nature Reserve.

On the 22 February 2012 Reserve 48742's purpose was changed from 'Conservation' to 'Conservation of Flora and Fauna'. Reserve 48742 was automatically vested in the Conservation Commission of Western Australia.

Date of amendment: 22/2/2012

Maps: 4-6

Customer advice: 13

Proposal Summary: 7

IUCN classification:



LAND UNIT LEADER	To note	<i>DL 15/6/12</i>
2 LAND UNIT	Send copies of advice and maps to: <ul style="list-style-type: none"> • Lisa Wright (Kensington) DIGITAL COPY • District Manager DIGITAL COPY • Regional Manager DIGITAL COPY Attach TENIS gazettal history to file Delete from District Proposals spreadsheets Create Conservation Commission summary	<i>NM 15/6/12</i> <i>NM 15/6/12</i> <i>NM 15/6/12</i> <i>NM 15/6/12</i> <i>NM 15/6/12</i> <i>NM 15/6/12</i>
3 DIRECTOR, NATURE CONSERVATION	To note <i>Noted</i>	<i>24/6/12</i>
4 C.I.S.	Please rename file/create new file Keyword: <i>CONSERVATION ESTATE</i> Activity: <i>TENURE MANAGEMENT</i> Subject: <i>NATURE RESERVE</i> Free text: <i>RESERVE 48742 Shire of KONDININ</i>	

(WHEAT BELT REGION)
YILGARN
GREAT SOUTHERN DISTRICT
SHIRE OF NAREMBEEN

Customer Advices for Reserve Actions
1/02/2012 - 29/02/2012

(DEC FILE NO - 2010/005096)

Shire of Kondinin 1/02/2012 - 29/02/2012

Reserve No.	Land Description	DPI File No.	Volume/Folio	Action	Document No.	Registered	Street Name	Area	Public Plans
48742	Lot 3175 on Deposited Plan 32443	00795-2001-01RO	3138-800	Change of Purpose to "Conservation of Flora and Fauna"	L864535	22/02/2012		495 4891 Ha	Mt Walker (50)

Purchase from Mr. Mota.

NEW NATURE RESERVE (+495 4891 ha)
"C" CLASS (EX MORTON)

BOK, THIS FILE
SHOULD BE RENAME
WHITE FOLD
SHAPEFILE TO INCLUDE
TENIS - 1: "RESERVE 48742"
MAPINFO - 1

TO: BOKHO,
ALL DATABASE HAVE BEEN AMENDED
INCLUDING TENIS. RELEVANT DOCUMENTS
HAVE BEEN ADDED TO THIS FILE

R Doria 12/6/12

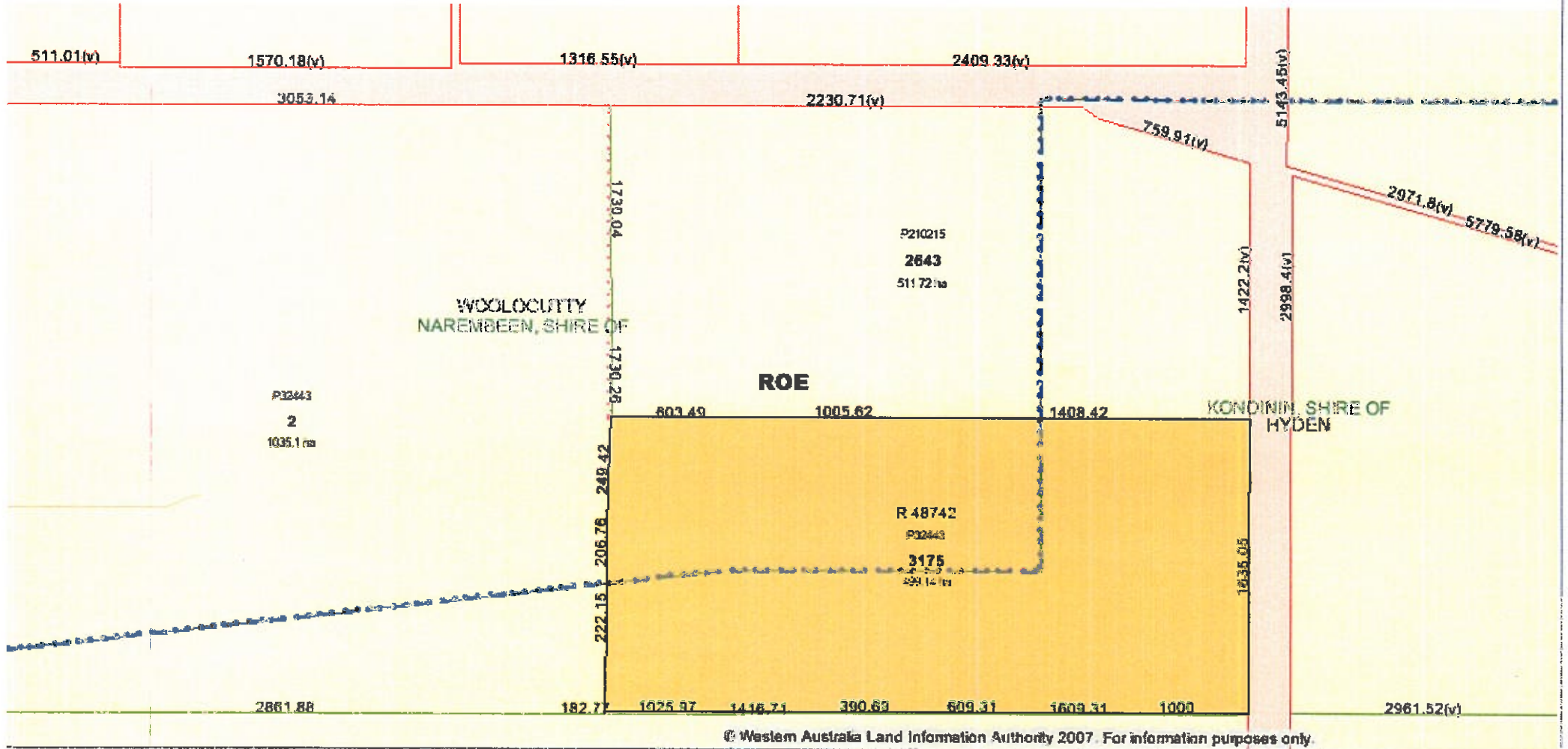
ROB
DORIA
12/6/12



Window Show/Hide

Cadastral Parcels

Map help



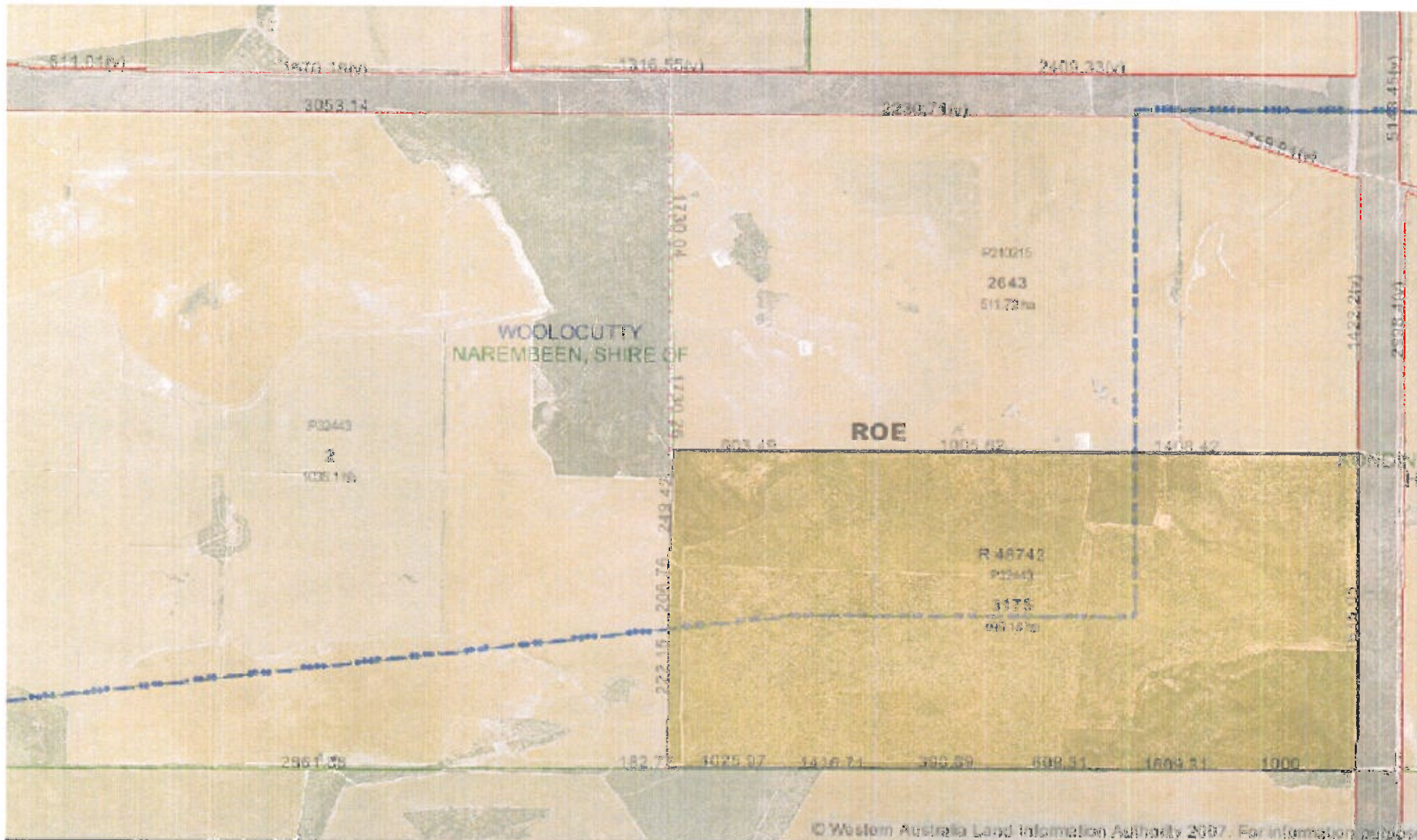
© Western Australia Land Information Authority 2007. For information purposes only.



Window Show/Hide

Cadastral Parcels

Map help



© Western Australia Land Information Authority 2007. For information purposes

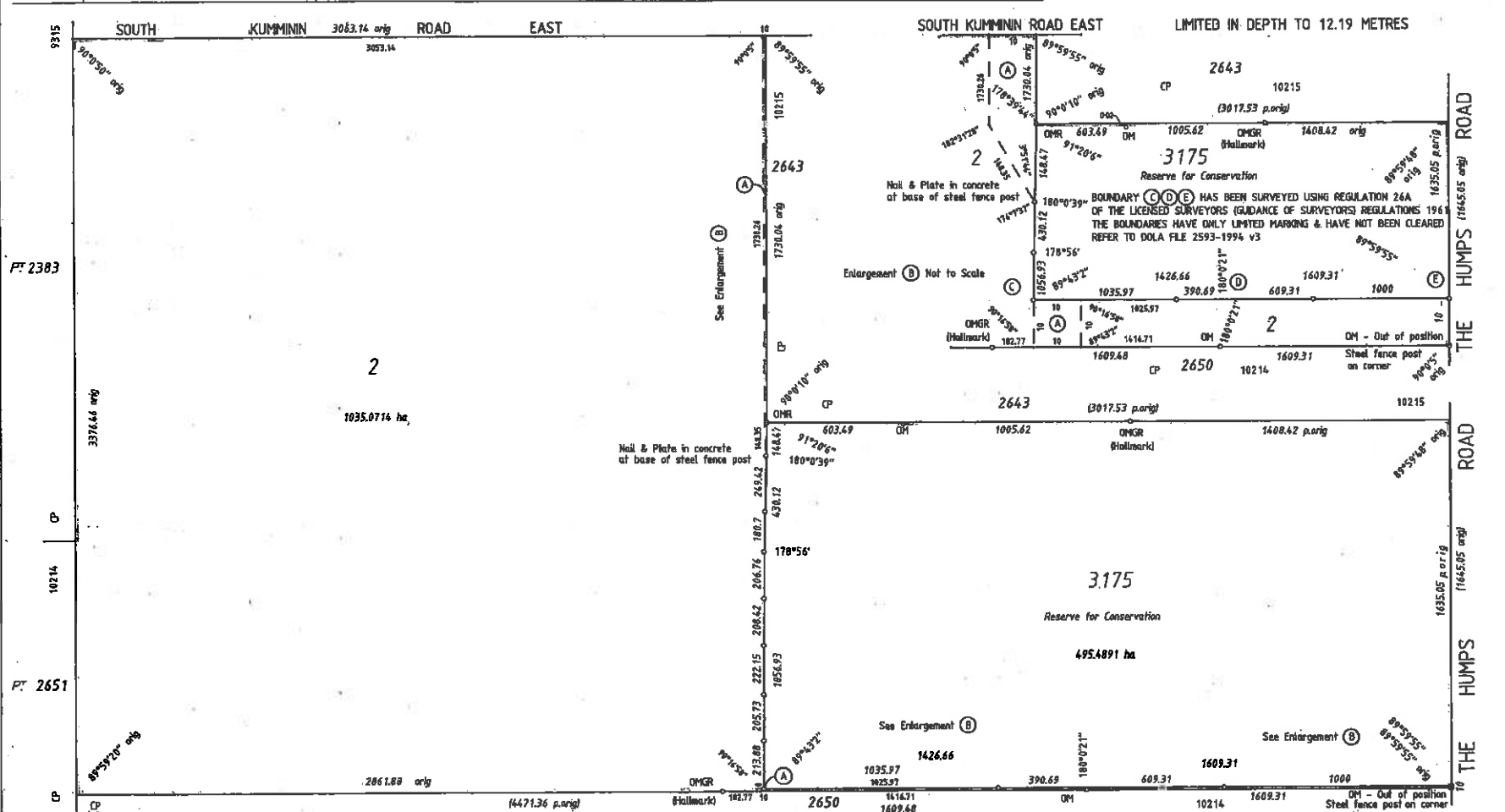
Scale 1: 33,516 Latitude: -32.228657 Longitude 118.902075 [change](#)


1 record selected

A

LANDDATE COPY OF ORIGINAL NOT TO SCALE Mon Jun 14 10:18:13 2010 JOB 34659433

INTERESTS AND NOTIFICATIONS							ED/VER.	AMENDMENT	BY	SIGNATURE	DATE
SUBJECT	PURPOSE	STATUTORY REFERENCE	ORIGIN	LAND BURDENED	BENEFIT TO	COMMENTS					
	MEMORIAL	SOIL AND LAND CONSERVATION ACT 1945	F 808905 F 858935	SEE DOCUMENTS	COMMISSIONER OF SOIL/LAND CONSERVATION	AS TO PORTION ONLY REFER TO DOCUMENTS					
(A) LOT 3175	EASEMENT FOR RIGHT OF CARRIWAY RESERVE FOR CONSERVATION	SECTION 136C OF THE TLA VESTS IN THE CROWN UNDER SECTION 20A OF THE T.P.S.D.A.C.	THIS PLAN THIS PLAN	LOT 2	LOT 2650 ON CP 10214						



TYPE..... FREEDHOLD	EXAMINER/FILE LOT 2644 ON CP 10215 CT 1997/475	SCALE: 1:12500 ALL DIMENSIONS ARE IN METRES	LOADED 25.6.02	TYPE OF VALIDATION ALLIANCE SUBJECT TO Sec 20A T.P.S.D.A.C. & Sec 126 C.T.L.A.	 DOLA Department of LAND ADMINISTRATION DEPOSITED PLAN <h1>32443</h1>
PURPOSE SUBDIVISION	INDEX MOUNT WALKER 159	SURVEYORS CONTINUOUS - King & R.I.M. ROGERS (Signature) SW13163.CSD 14/6/02	208.00 348772 118708 26.11.2002	APPROVED 26.11.2002 2002/200 Reg 26A INSPECTOR OF PLANS & SURVEYS / AUTHORIZED LAND OFFICER	
PLAN OF LOTS 2, 3175 & EASEMENT	PUBLIC	SURVEYORS Q-TEMPORARY - Completed R.I.M. ROGERS (Signature) SW13163.CSD 14/6/02	WHERE IN AUSTRALIAN PLANNING COMMISSION FILE 118708 DATE 26.11.2002	FOR INSPECTOR OF PLANS & SURVEYS / AUTHORIZED LAND OFFICER DATE 2002/200 Reg 26A INSPECTOR OF PLANS & SURVEYS / AUTHORIZED LAND OFFICER	
DISTRICT, RCE	TOWNSHIP	LOCALITY	LOCAL AUTHORITY	SHIRE OF KUMMIN/SHIRE OF MARGRETT	SHEET 1 OF 1 EDITION 1 VERSION 1

DP 32443

6