

RESERVE ACTION SHEET: CONSERVATION RESERVES

RESERVE No. 49200

LOCAL GOVERNMENT: City of Gosnells and City of Kalamunda

NAME: "Brixton Street Wetlands" Nature Reserve

PURPOSE: Conservation of Flora and Fauna

VESTING: Conservation and Parks Commission

ACTION: WAPC owned Lots 26, 31, 35, 48, 106 and 807 were transferred to the State of WA and added to R49200. Lots 342 and 802 (was R50529) were added to R49200 and State of WA owned Lot 811 was added to R49200.

The additions to class 'A' R49200 were registered on 16 September 2019 and the area has increased from 19.9753 ha to 111.2505 ha. R49200 is vested to the Conservation and Parks Commission.

Total Area: 111.2505 ha

REASON FOR ACTION: To consolidate the existing reserves, WAPC and State of WA owned land by adding to the existing class "A" R49200.

Date of amendment: 16/09/2019

Maps: p. 387

Customer advice: p. 351

Proposal Summary: Notice to amend class 'A' R49200 – see p. 390

IUCN classification:

Recommended IUCN classification: 1a

1	LAND UNIT LEADER	To note: Bok Ho	
2	LAND UNIT	Send scan of RAS, customer advice, Reserve Enquiry Detail and maps to:	
		• Lisa Wright (Kensington) DIGITAL COPY	VW 29/01/20
		• District Manager DIGITAL COPY	VW 29/01/20
		• Regional Manager DIGITAL COPY	VW 29/01/20
		• Geoffrey Banks GIS Branch DIGITAL COPY	VW 29/01/20
		Attach Landgate RED to file	VW 29/01/20
		Strikethrough from District Proposals spreadsheets	VW 24/01/20
		Create Conservation Commission summary	VW 29/01/20
		TENIS amendment: Anne Greig	
3	DIRECTOR, PARKS AND VISITOR SERVICES	To note: Peter Sharp	
4	C.I.S.	Please rename file/create new file	n/a

**Customer Advices for Reserve Actions
1/11/2019 - 30/11/2019**

City of Gosnells 1/11/2019 - 30/11/2019

Reserve No.	Land Description	DPLH File No.	Volume/Folio	Action	Document No.	Registered	Street Name	Area	Public Plans
49200	Lot 808 on Deposited Plan 50190 Lot 342 on Diagram 95477 Lot 802 on Deposited Plan 59983	51201-2004	3140-600 3159-701 3159-702	Order for Addition of Land to Certain Class 'A' Reserves to & area = 111.2583 Hectares	O237387	16/09/2019	Brixton St, Kenwick	111.2583 Ha	
50529	Lot 342 on Diagram 95477 Lot 802 on Deposited Plan 59983	51201-2004	3159-701 3159-702	Amalgamation Order for Certain Class 'A' Reserves to & area = 60.4667 Hectares	O237386	16/09/2019	Boundary Rd, Kenwick	60.4667 Ha	
53336	Lot 48 on Plan 10367	00341-2018	3170-162	Reserve Cancellation "Conservation of Flora and Fauna"	O237383	16/09/2019	Brixton St, Kenwick	14.538 Ha	

Commented [BH10]: Brixton Street wetlands. Vaughan to deal with

Commented [BH11]: Cancellation of CALM Act nature reserve

Commented [BH12]: Cancellation of CALM Act nature reserve

Reserve Details Report -49200

Reserve	49200	Legal Area (ha)	111.2311
Name	N/A	Status	CURRENT
Type	N/A	Current Purpose	CONSERVATION OF FLORA AND FAUNA
File Number	N/A		
Notes	N/A		
Additional Reserve Information	RESERVE COMPRISES LOTS 26 ON P4647, 31 ON P4647, 35 ON D32341, 48 ON P10367, 106 ON P3148, 342 ON D95477, LOT 802 ON DP59983, 808 ON DP50190 & 811 ON DP69210 (O237387).		

Class	Responsible Agency	Date of Last Change
A	DEPARTMENT OF BIODIVERSITY, CONSERVATION AND ATTRACTIONS (SCLM)	01/11/2019

Management Order	Document Number
VEST CONSERVATION AND PARKS COMMISSION	O237388

Land Use
CONSERVATION OF FLORA AND FAUNA

Local Government Authority
CITY OF GOSNELLS
CITY OF KALAMUNDA

CLT Number	Parcel Identifier	Street Address, Suburb	File Number	PIN	Area (m ²)
LR3140/600	Lot 808 On Deposited Plan 50190	No Street Address Information Available	51201-2004-01RO	11566494	199800
LR3159/701	Lot 342 On Diagram 95477	No Street Address Information Available	00202-2010-01RO	1241589	36595.958
LR3159/702	Lot 802 On Deposited Plan 59983	No Street Address Information Available	00202-2010-01RO	11752174,11752175,11752176,11752177	368318

CLT Number	Parcel Identifier	Street Address, Suburb	File Number	PIN	Area (m ²)
LR3170/162	Lot 48 On Plan 10367	281 Bickley Road, KENWICK 6107	00341-2018-01RO	253092	145376.738
LR3171/109	Lot 35 On Diagram 32341	No Street Address Information Available	51201-2004-01RO	253093	157568
LR3171/110	Lot 26 On Plan 4647	No Street Address Information Available	51201-2004-01RO	252699	40475.345
LR3171/111	Lot 31 On Plan 4647	No Street Address Information Available	51201-2004-01RO	258411	40475.345
LR3171/112	Lot 106 On Plan 3148	No Street Address Information Available	51201-2004-01RO	253094	77094
LR3171/113	Lot 807 On Deposited Plan 50190	No Street Address Information Available	51201-2004-01RO	11566495	14240
LR3171/114	Lot 811 On Deposited Plan 69210	37 Brook Road, WATTLE GROVE 6107	51201-2004-01RO	12149308	32610

Previous Certificates of Title	Status
--------------------------------	--------

Document Number/Gazette Page	Date	Type	Text
O237384	16/09/2019	Vesting Revoked	REVOKED
O237386	16/09/2019	Current Area	111.2311
O237386	16/09/2019	Responsible Agency	DEPARTMENT OF BIODIVERSITY, CONSERVATION AND ATTRACTIONS (SCLM)
O237388	16/09/2019	Current Vesting	VEST CONSERVATION AND PARKS COMMISSION
L334206	02/06/2010	Class	A
K483993	23/01/2008	Current Purpose	CONSERVATION OF FLORA AND FAUNA

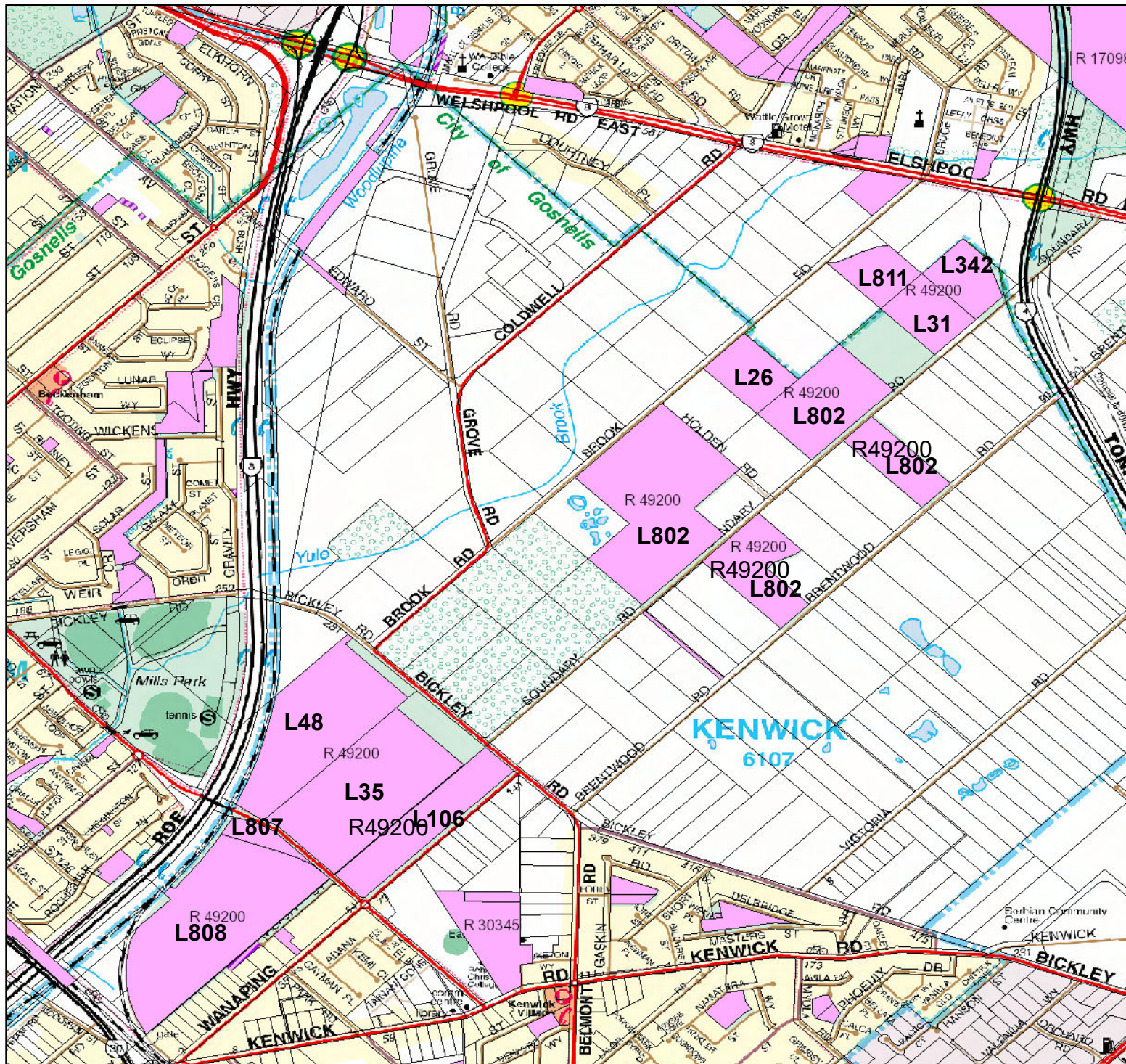
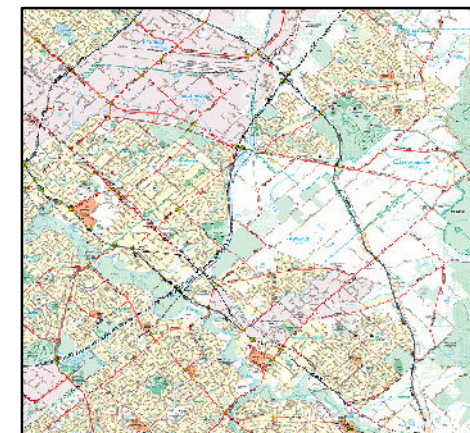
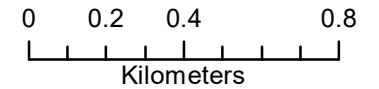
Document Number/Gazette Page	Date	Type	Text
K255615	03/07/2007	Historical Vesting	VESTING CONSERVATION COMMISSION OF WESTERN AUSTRALIA
K247264	28/06/2007	Historical Area	19.9753
K247264	28/06/2007	Historical Class	B
K247264	28/06/2007	Historical Purposes	CONSERVATION

date: Dec 11, 2019, 7:48:35 AM

AMALGAMATED BRIXTON STREET WETLANDS NATURE RESERVE R49200

LEGEND

 R49200



The Dept. of Biodiversity, Conservation and Attractions does not guarantee that this map is without flaw of any kind and disclaims all liability for any errors, loss or other consequence which may arise from relying on any information depicted.