

LAND ADMINISTRATION OFFICER
LAND UNIT
PLANNING AND ESTATE BRANCH

Reserve 49742 within South Coast / Albany Region/District, was created/~~amended~~, effective from 3 July 2008.

- A copy of the customer advice can be found at folio 103.
The addition / ~~excision~~ / ~~amendment~~ is shown on the associated Deposited Plan / Diagram which is listed below:

Deposited Plan 47821 lot / location 3 folio 49

Other relevant deposited plans / diagrams:
 _____ lot / location _____ folio _____

- A locality plan with the addition / ~~excision~~ / ~~amendment~~ shown highlighted can be found at folio 108.
- Copies of other relevant notifications pertinent to this reserve action have been placed at folios 109, 110.

Would you please advise the relevant offices of this amendment through your Reserve Action Sheet.

Recommended IUCN classification (to be decided)

Geoffrey Banks

Date 28.11.08

Program Leader
Tenure Group, GIS
Information Management Branch

**Customer Advices for Reserve Actions
1/07/2008 - 31/07/2008**

Shire of Ravensthorpe 1/07/2008 - 31/07/2008

Reserve No.	Land Description	DPI File No.	Volume/Folio	Action	Document No.	Registered	Street Name	Area	Public Plans
49742	Lot 3 on Deposited Plan 47821	00526-2008-01RO	3001-500	Reserve Creation for the designated purpose of "Conservation Park"	K645481	03/07/2008	Hatfield Road, Jerdacuttup	670.466 Ha	BANDALUP (50)

① CIS: can you please include A49742 in the abstract for this file (and if possible, change the file from 'proposed reserves' to 'Conservation Parks').

② Geoff Banks, Tenax Group, CIS Section
For your action and return of the file to me please.
Thanks
Sharon Colliss
26.9.08



Department of
Environment and Conservation

Your ref:

Our ref: 2005F001244

Enquiries: Sharon Colliss

Phone: 9334 0220

Fax: 9334 0253

Email: sharon.colliss@dec.wa.gov.au

FAXED

9264 1442 + posted

SC
30/7

Ms Joanne Sideris
State Solicitor's Office
Level 14
141 St Georges Terrace
PERTH WA 6000

Dear Ms Sideris

TRANSFER OF LOT 3 ON DEPOSITED PLAN 47821 TO THE STATE OF WA

As discussed earlier today, pursuant to an environmental management commitment emanating from the Environmental Protection Authority's assessment of the Ravensthorpe Nickel Project (Assessment No. 1426), BHP Billiton has negotiated the purchase of part of Oldfield Location 1399, which is to be transferred to the State as a conservation offset.

The part of Oldfield Location 1399 being purchased by BHP Billiton has been surveyed and is now described as Lot 3 on Deposited Plan 47821 (copy attached) comprising 670.4 hectares. It is to be transferred to the State of Western Australia and held as freehold land, pending reservation as a conservation park vested in the Conservation Commission of Western Australia.

Ms Vanessa Mather of Richard O'Shannassy and Co advised me today that she is acting on behalf of BHP Billiton for the transfer of Lot 3. I understand that Ms Mather is preparing an application for the owners, Mr and Mrs Williams, to enable new titles to be issued, as well as transfer papers.

I would be grateful if you would liaise with Ms Mather (telephone 9327 3555) and represent the State in the transfer of Lot 3 to the Crown.

Since BHP Billiton is funding the purchase, no monetary considerations are to be paid by the State. However, in line with previously agreed procedures for lands being purchased or transferred to the State for addition to the conservation estate, please ensure that the words "*To the intent that the subject land be reserved for conservation purposes*" are entered in the consideration field on the transfer document.

I have given your telephone number to Ms Mather, who has advised that she will contact you in the next day or so to discuss the lodging details.

Please contact me if you require clarification or additional information.


Yours sincerely

Sharon Colliss

For Keiran McNamara
DIRECTOR GENERAL

30 July 2007

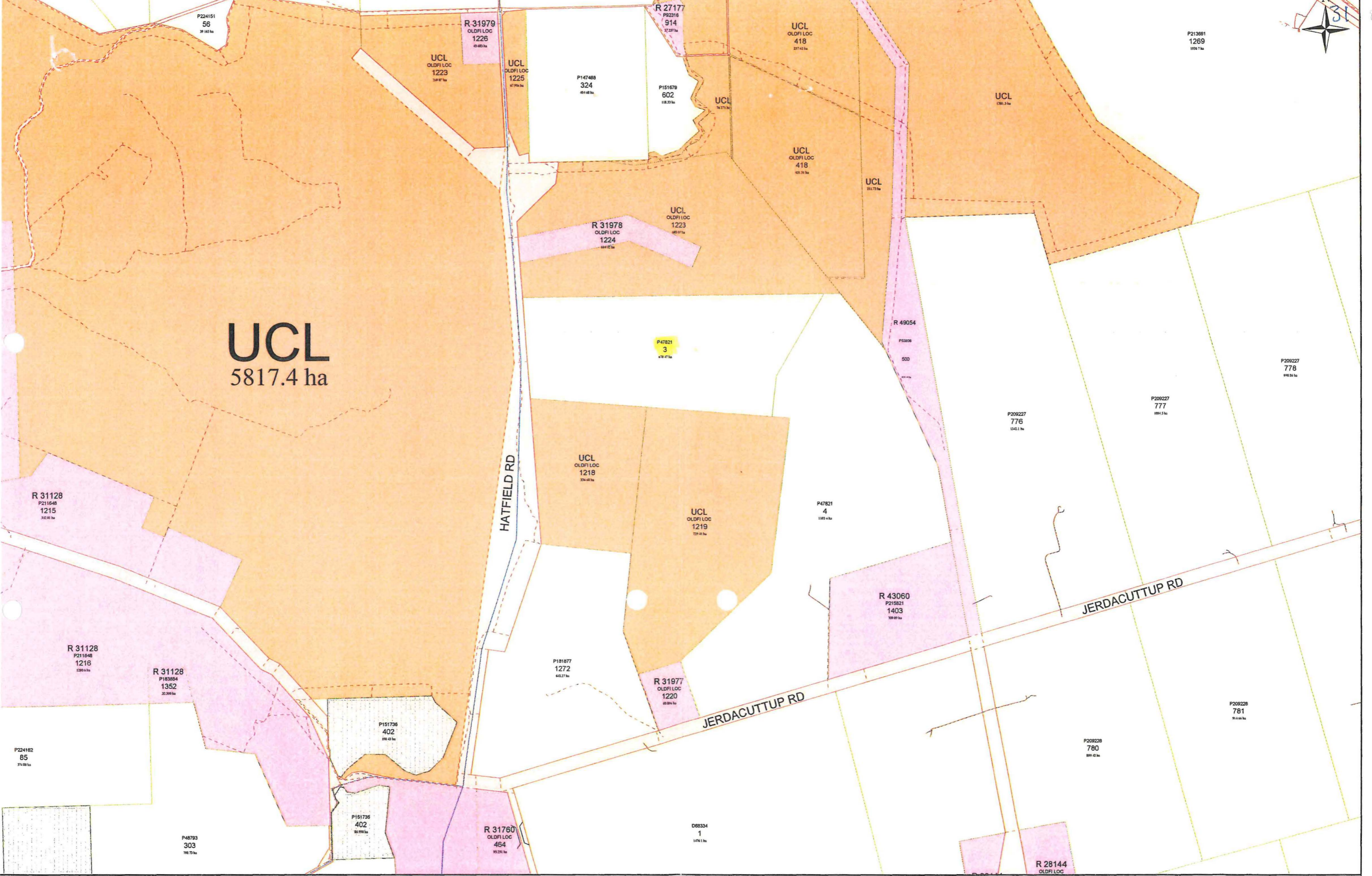
Att.



UCL
5817.4 ha

HATFIELD RD

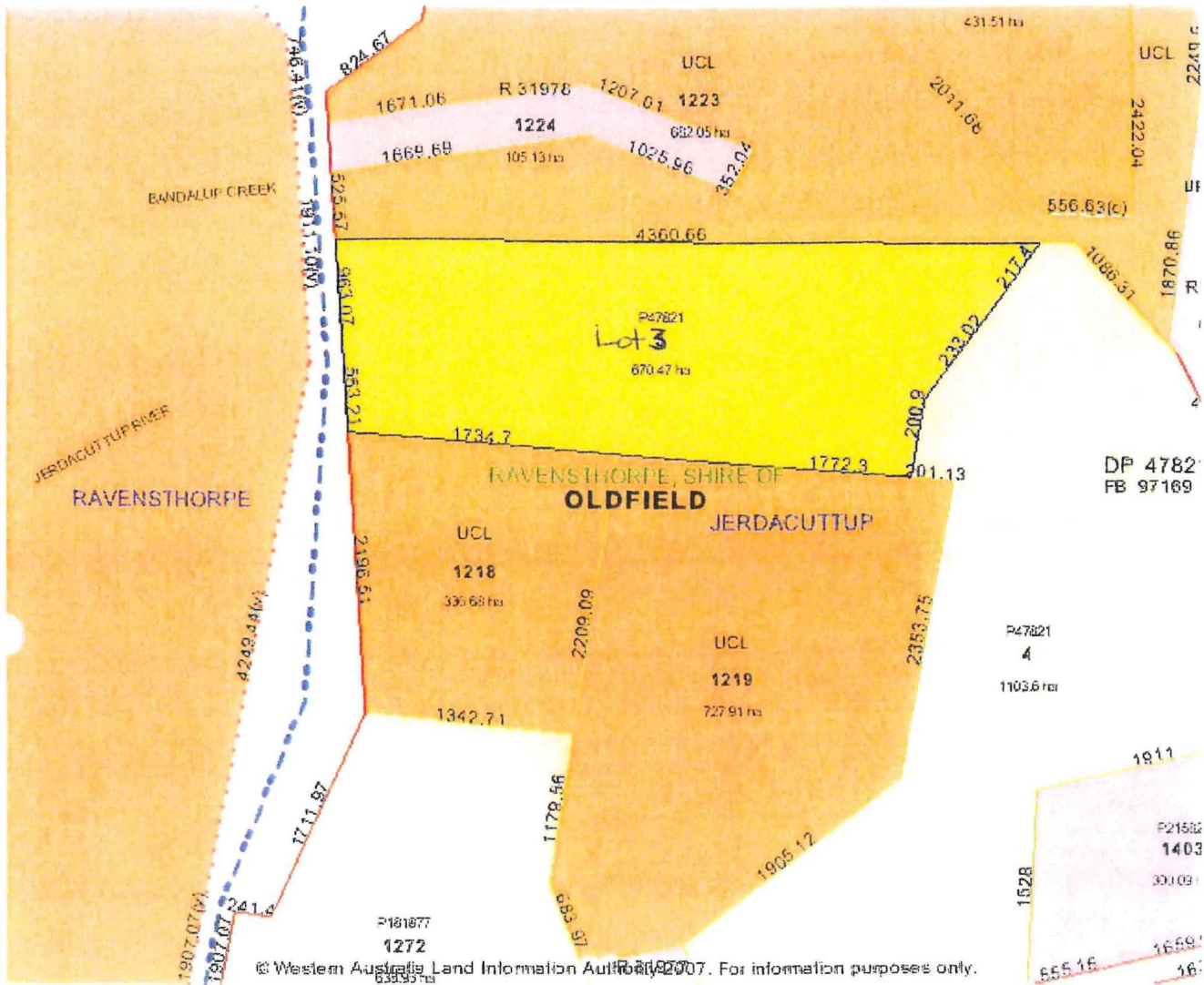
JERDACCUTUP RD



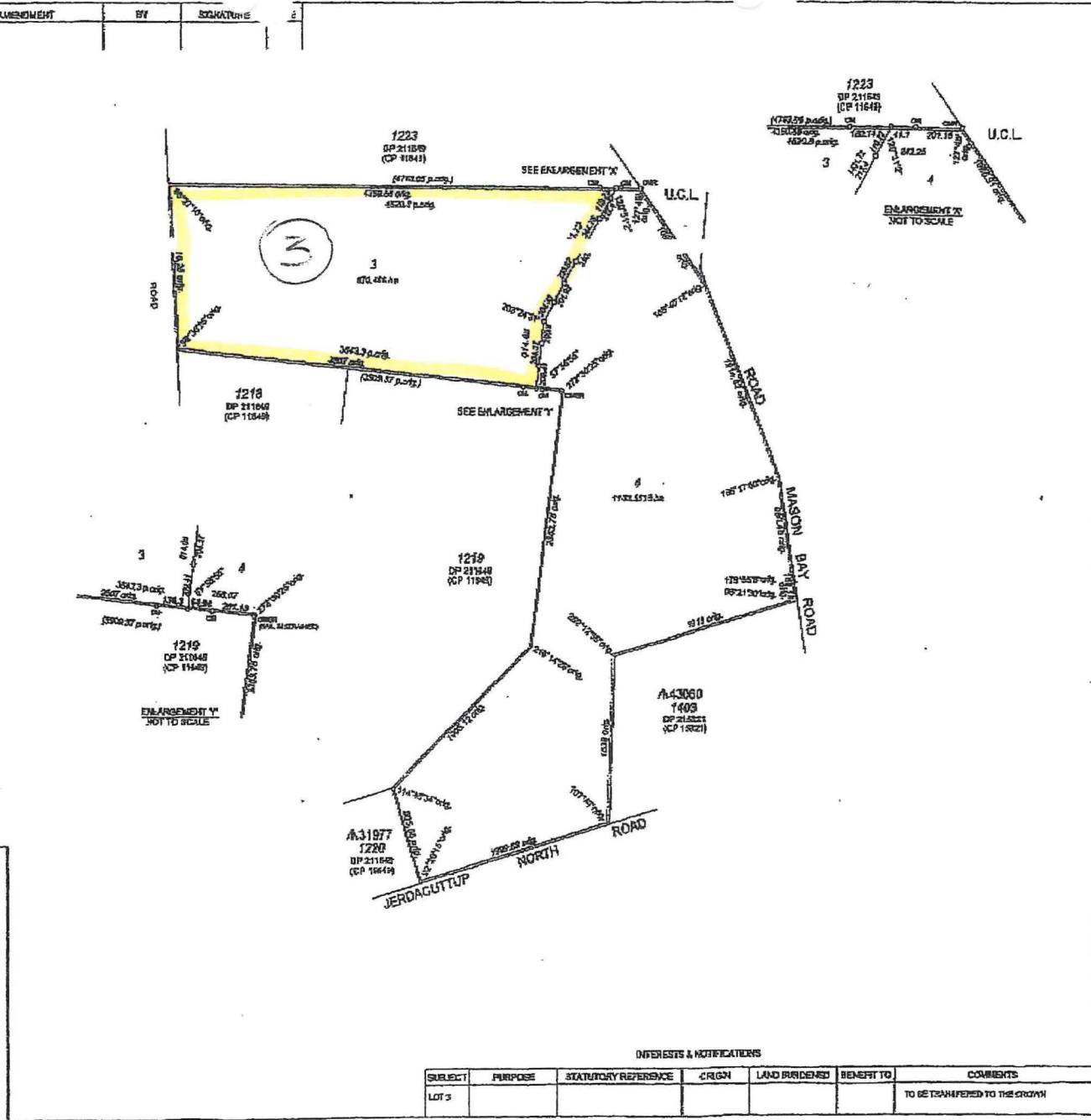
Scale : 1:50000 (MGA)
MGA : SW=242144.387,6261387.824 Zone 51 / NE=262725.423,6274693.506 Zone 51
Lat/Long : -33°45'22.490", 120°12'58.062" / -33°38'28.209", 120°26'30.055" H 266mm by W 411mm

Printed : 11:43 Mon 26/May/2008
© Western Australian Land Information Authority 2008

This product is for information purposes only and is not guaranteed. The information may be out of date and should not be relied upon without further verification from the original documents. Where the information is being used for legal purposes then the original documents must be searched for all legal requirements.



EDIVER	AMENDMENT	BY	SIGNATURE



INTERESTS & NOTIFIERS

SUBJECT	PURPOSE	STATUTORY REFERENCE	CRIGN	LAND INTERESTS	BENEFIT TO	COMMENTS
LOT 3						TO BE TRANSFERRED TO THE CROWN

TYPE ZONED

PURPOSE SUBDIVISION

PLAN OF LOTS 3 & 4

DISTRICT OLDFIELD TOWNSITE S.S.A. NO

LOCAL AUTHORITY LOT 1329
 OFFICE OF ADVERSE INTERESTS ON DP 210848
 LOCALITY AGRICULTURE CUT 2649741

DISTRICT OR FROM BOOK
 INDEX BANDUP (50) 5710

SCALE 1:25000 AT A2 SIZE

0 500 1000 2000

P.H. & KE GDW
 LICENSED SURVEYOR
 P.O. Box 526
 Haverhill WA, 6102
 Phone (08) 9411 2542
 Fax (08) 9411 2575

27% fee advised Plan Fee \$200 Job No 23664

SURVEYOR'S CERTIFICATE Reg 61

1. I, PETER GDW
 hereby certify that this plan is a correct and lawful plan of the survey and of
 calculations hereon and corrections contained in this book, and is lodged for the
 purpose of registration and that it conforms with the relevant volume 2000 in
 relation to which it is lodged.

LEGALLY DONE BY ME BY OTHER

APPROVED BY WESTERN AUSTRALIAN PLANNING COMMISSION

DATE 12-01-06 FILE 102210

CERTIFIED CORRECT
 SIGNED
 DATE 11/10/06

ORDER FOR DEALINGS

SUBJECT TO Transfer of Lot 3 to the Crown

FOR THE DEPARTMENT OF PLANNING & SURVEYING (BY THE SURVEYOR) DATE 12-01-06

APPROVED

DEPARTMENT OF PLANNING & SURVEYING (BY THE SURVEYOR) DATE

Department of Land Information

DEPOSITED PLAN

47821 ORIGINAL

SHEET 1 OF 1
 EDITION 1 VERSION 1