

RESERVE ACTION SHEET: CONSERVATION RESERVES

RESERVE No. 51945

LOCAL GOVERNMENT: Shire of Murray

NAME: un-named section 5(1)(h) reserve

PURPOSE: Conservation

VESTING: Conservation Commission

ACTION

Creation of Reserve over Lot 301 on Deposited Plan 60902.

Total Area: 35.3888 hectares

REASON FOR ACTION

In September 2009 Main Roads completed the construction of the Forrest Highway and upgrades to Kwinana Freeway, known as the Perth to Bunbury Highway project. As part of this project Main Roads was required to provide a clearing permit offset for the construction of the Mandurah entrance road. Main Roads purchased Lot 301 on Deposited Plan 60902, now Reserve 51945.

The Department of Mines and Petroleum has requested that the reserves be limited to a depth of 200 metres below the natural surface. No depth limit was added to the management order of this reserve by the Department of Lands (page 1).

Date of amendment: 10/4/15

Maps: 3,6

Customer advice: 5

Proposal Summary: 7

IUCN classification:

1	LAND UNIT LEADER	To note	<i>Handwritten:</i> 10/6/2015.
2	LAND UNIT	Send copies of advice and maps to: <ul style="list-style-type: none"> • Lisa Wright (Kensington) DIGITAL COPY • District Manager DIGITAL COPY • Regional Manager DIGITAL COPY Attach TENIS gazettal history to file Delete from District Proposals spreadsheets Create Conservation Commission summary	<i>Handwritten:</i> 10/6/15 10/6/15 10/6/15
3	DIRECTOR, PARKS AND VISITOR SERVICES	To note	
4	C.I.S.	Please rename file/create new file Keyword: Activity: Subject: Free text:	

(SWAN REGION)
(SWAN COAST DISTRICT)
Shire of Murray 1/04/2015 - 30/04/2015

Customer Advices for Reserve Actions
1/04/2015 - 30/04/2015

(DPaW FILE NO 2015/002088)

Reserve No.	Land Description	DoL File No.	Volume/Folio	Action	Document No.	Registered	Street Name	Area	Public Plans
15844	Lot 671 on Deposited Plan 89890	08432-1912-03RO	3015-842	Amendment of Reserve to now comprise Lot 501 on Deposited Plan 402585 in lieu of Lot 671 on Deposited Plan 89890 and its area being decreased to 4.5015 hectares accordingly.	M923613	28/02/2015		4.5015 Ha	
51944	Lot 14 on Deposited Plan 61368 (Reserve to be limited in depth to 200 metres from the natural surface)	05783-1952-01RO	0000-000 0000-000	Management Order to Conservation Commission of Western Australia care of Department of Parks and Wildlife of Locked Bag 104 Bentley Delivery Centre WA 6983 To be utilised for the designated purpose of "Conservation" only for the designated purpose of "Conservation"	M984314	10/04/2015	Lot 14 Herron Point Road, Birchmont	80.1089 Ha	BG32(10)1.4
51944	Lot 14 on Deposited Plan 61368 (Reserve to be limited in depth to 200 metres from the natural surface)	05783-1952-01RO	0000-000	Reserve Creation for the designated purpose of "Conservation".	M984313	10/04/2015	Lot 14 Herron Point Road, Birchmont	80.1089 Ha	BG32(10)1.4
51945	Lot 301 on Deposited Plan 60902 (Reserve to be limited in depth to 200 metres from the natural surface)	01482-1995-01RO	0000-000 0000-000	Management Order to Conservation Commission of Western Australia care of Department of Parks and Wildlife of Locked Bag 104 Bentley Delivery Centre WA 6985 To be utilised for the designated purpose of "Conservation" for the designated purpose of "Conservation"	M984295	10/04/2015	Lot 301 Lymon Road, Stake Hill	35.3888 Ha	BG33(10)2.2
51945	Lot 301 on Deposited Plan 60902 (Reserve to be limited in depth to 200 metres from the natural surface)	01482-1995-01RO	0000-000	Reserve Creation for the designated purpose of "Conservation".	M984294	10/04/2015	Lot 301 Lymon Road, Stake Hill	35.3888 Ha	BG33(10)2.2
51946	Lot 2 on Deposited Plan 68739 (Reserve to be limited in depth to 200 metres from the natural surface)	01459-2014-01RO	0000-000 0000-000	Management Order to Conservation Commission of Western Australia care of Department of Parks and Wildlife of Locked Bag 104 Bentley Delivery Centre WA 6985 To be utilised for the designated purpose of "Conservation" only for the designated purpose of "Conservation"	M984288	10/04/2015	Lot 2 Flegert Road, Barragup	2.8575 Ha	BG33(10)2.1 BG33(10)3.1
51946	Lot 2 on Deposited Plan 68739 (Reserve to be limited in depth to 200 metres from the natural surface)	01459-2014-01RO	0000-000	Reserve Creation for the designated purpose of "Conservation".	M984287	10/04/2015	Lot 2 Flegert Road, Barragup	2.8575 Ha	BG33(10)2.1 BG33(10)3.1

Comment [BH2]: Nicola

Comment [BH3]: Nicola

Comment [BH4]: Nicola

NEW: 5(1)(h) RESERVE - R51945 - LOT 301 ON DPG0902.

PURPOSE - "CONSERVATION"

VESTING - "CONSERVATION COMMISSION OF WA"

AREA - 35.3888 ha.

* RESERVE TO BE LIMITED IN DEPTH TO 200 METRES FROM THE NATURAL SURFACE.

22

SHAPEFILE - 5/6/15 RD.

TENIS - 5/6/15 RD.

WHITE FOLDER - 5/6/15 RD.

PROPOSED

TENURE - N/A.

TO: NICOLA MINCHAM (LAND UNIT),
ALL DATA BASES INCLUDING TENIS AMENDED.
ALL RELEVANT DOCUMENTS PLACED ON THIS
FILE ON PAGES 3-5.

ROB DORIA
(GIS BRANCH) RPL/15 5/6/15

57

DUPLICATE

FORM LAA-1023

SECTION 46

WESTERN AUSTRALIA
LAND ADMINISTRATION ACT 1997
TRANSFER OF LAND ACT 1893 as amended

MANAGEMENT ORDER (XE)

RESERVE DESCRIPTION (NOTE 1)

51945

EXTENT

Whole

VOLUME

0000
3025

FOLIO

000
409

MANAGEMENT BODY (NOTE 2)

Conservation Commission of Western Australia care of Department of Parks and Wildlife
of Locked Bag 104 Bentley Delivery Centre WA 6983

CONDITIONS (NOTE 3)

To be used for the designated purpose of 'Conservation' only.

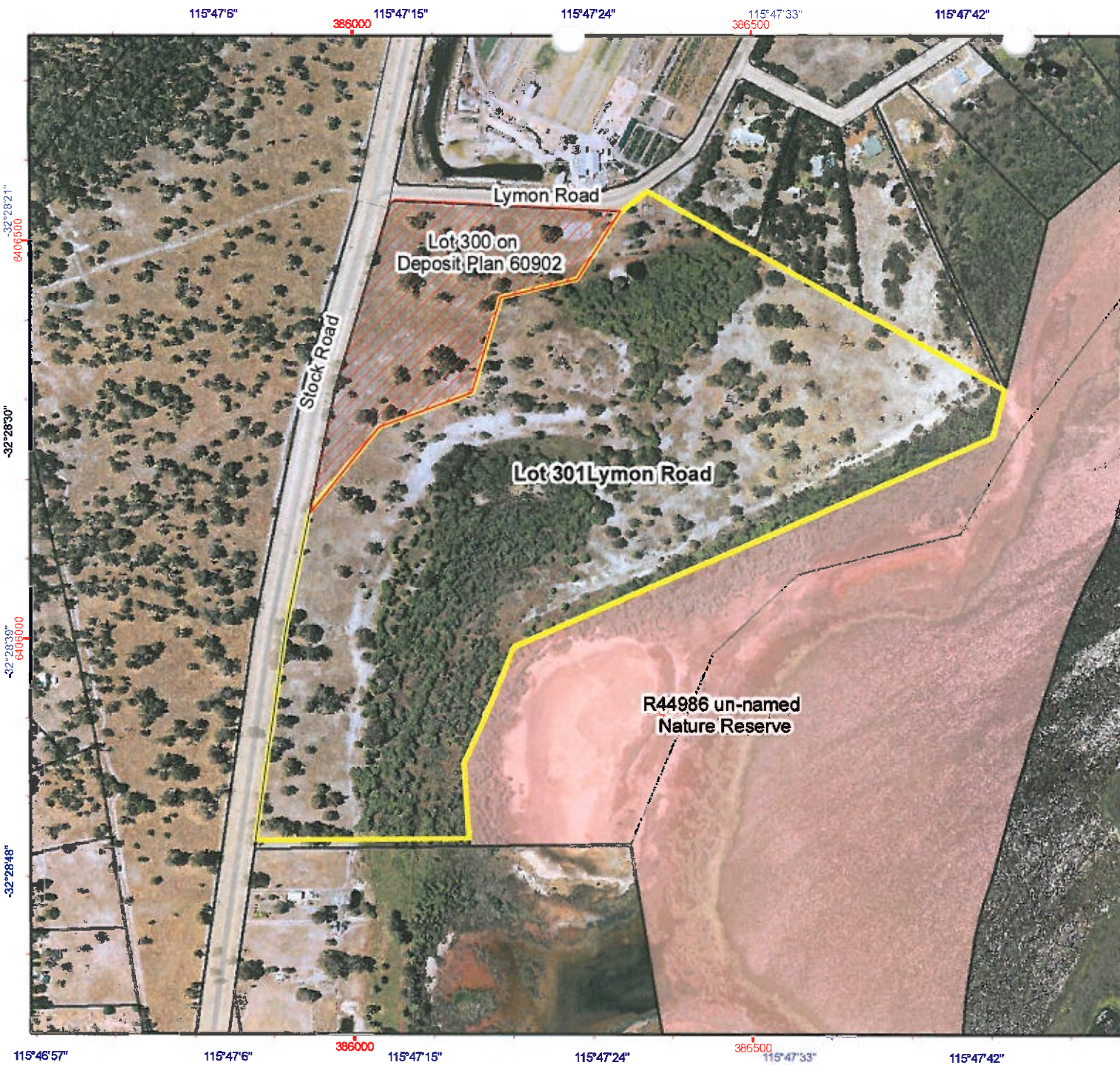
THE MINISTER FOR LANDS (IN THE NAME OF AND ON BEHALF OF THE STATE OF WESTERN AUSTRALIA) ORDERS THAT THE CARE, CONTROL AND MANAGEMENT OF THE ABOVE RESERVE BE PLACED WITH THE MANAGEMENT BODY DESCRIBED ABOVE FOR THE PURPOSE FOR WHICH THE LAND COMPRISING THE RESERVE IS RESERVED UNDER SECTION 41 OF THE LAND ADMINISTRATION ACT 1997, AND FOR PURPOSES ANCILLARY OR BENEFICIAL TO THAT PURPOSE SUBJECT TO THE CONDITIONS ABOVE

Dated this 9th day of April in the year 2015

ATTESTATION (NOTE 4)










Name: Christine Zupan C Zupan
Senior State Land Officer - Metropolitan South and Peel

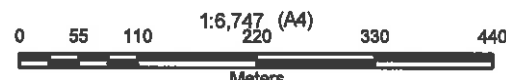
Team: Metropolitan and Peel
Department of Lands



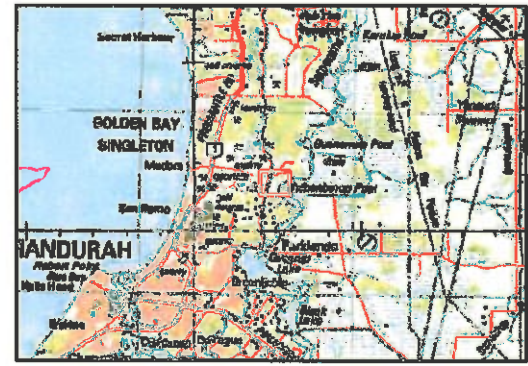
Mandurah Entrance Road Clearing Offset Lot 301 Lymon Road Shire of Murray

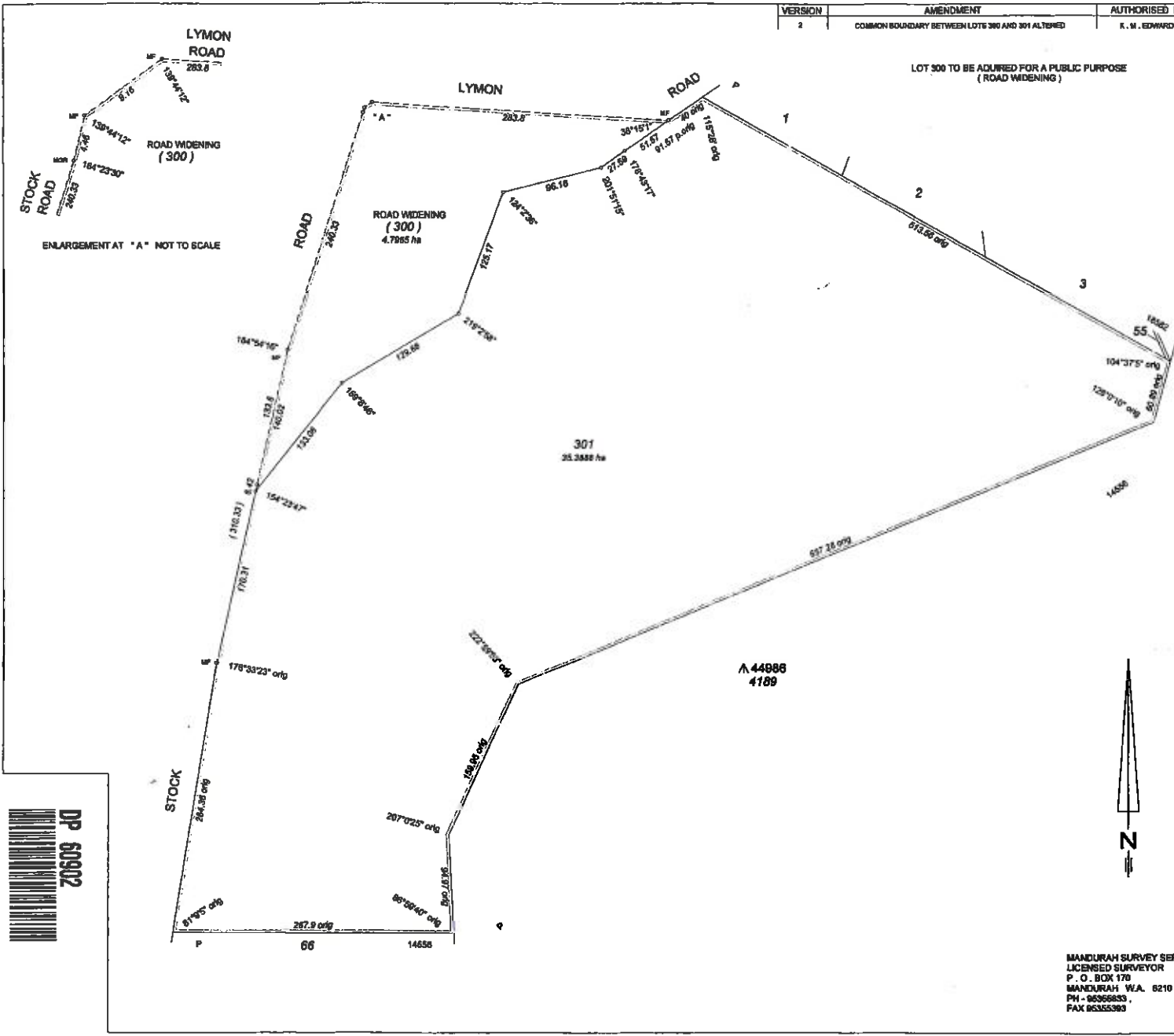
Legend

-  Proposed excision
-  Proposed Offset
- PERTH OUTER Cadastre (Land Parcels)**
-  Freehold
-  Marine Park
-  Public Roads
-  State Forest / Timber Reserve
-  Unallocated Crown Land
-  Water
-  Nature Reserve



Projection: Universal Transverse Mercator
MGA Zone 50. Datum: GDA94





VERSION	AMENDMENT	AUTHORISED BY	DATE
2	COMMON BOUNDARY BETWEEN LOTS 300 AND 301 ALTERED	K. M. EDWARDS	18.03.2010

LOT 300 TO BE ACQUIRED FOR A PUBLIC PURPOSE
(ROAD WIDENING)

TYPE FREEHOLD	
PURPOSE AQUISITION	
PLAN OF LOT 301 AND ROAD WIDENING (LOT 300)	
DISTRICT COCKBURN SOUND	
TOWNSHIP	
FILE	
LOCAL AUTHORITY SHIRE OF MURRAY	
LOCALITY STAKE HILL	
FORMER TENURE LOT 201 ON P14568 C/T 1988 - 567	CH BG53 (10) 2.2
SCALE: 1 : 2500 at A2 ALL DISTANCES GIVEN IN METRES	FIELD BOOK 107318 110635
SURVEYOR'S CERTIFICATE - <i>Step 04</i> K. M. EDWARDS I, the undersigned, being a duly qualified and licensed Surveyor, do hereby certify that this plan and the survey thereon are true and correct in accordance with the provisions of the Survey Act 1985 and that I am satisfied with the relevant facts in relation to which it is lodged.	SURVEYOR'S CERTIFICATE - <i>Completed</i> I, the undersigned, being a duly qualified and licensed Surveyor, do hereby certify that this plan and the survey thereon are true and correct in accordance with the provisions of the Survey Act 1985 and that I am satisfied with the relevant facts in relation to which it is lodged.
APPROVED BY WESTERN AUSTRALIAN PLANNING COMMISSION	
FILE 60902/1/10 <i>Mr. McDonald</i> DELEGATED UNDER S.18 OF THE P & D ACT 2005 DATE 16.11.2010	
LOGGED DATE 8-Oct-08	TYPE OF VALIDATION FILE NO LEGAL COMPASS E. Milnevale SERIAL 01703-2005/15 CORRECTED 24/06/08 SIC 4304834 S.A.G.
SUBJECT TO <i>Acquisition - Deductible</i>	
FOR THE OFFICIAL PLANS AND SURVEYS DATE AUTHORIZED LAND OFFICER	
APPROVED	
INSPECTOR OF PLANS & SURVEYS DATE AUTHORIZED LAND OFFICER	
DEPOSITED PLAN 60902 ORIGINAL SHEET 1 OF 1 VERSION 2	

MANDURAH SURVEY SERVICES
LICENSED SURVEYOR
P. O. BOX 170
MANDURAH W.A. 6210
PH - 08366833
FAX 08365393

DP 60902

