

RESERVE ACTION SHEET: CONSERVATION RESERVES

RESERVE No. 51946

LOCAL GOVERNMENT: Shire of Murray

NAME: un-named section 5(1)(h) reserve

PURPOSE: Conservation

VESTING: Conservation Commission

ACTION

Creation of Reserve over Lot 2 on Deposited Plan 68739.

Total Area: 2.8575 hectares

REASON FOR ACTION

In September 2009 Main Roads completed the construction of the Forrest Highway and upgrades to Kwinana Freeway, known as the Perth to Bunbury Highway project. As part of this project upgrades were undertaken to Fiegerts and Daley Roads to provide legal access to properties impacted by the newly constructed highway. As part of these upgrades Main Roads was required to provide a clearing permit offset. Main Roads purchased Lot 2 on Deposited Plan ~~68739~~, now Reserve 51946.

The Department of Mines and Petroleum has requested that the reserve be limited to a depth of 200 metres below the natural surface. No depth limit was added to the management order of this reserve by the Department of Lands (page 1).

Date of amendment: 10/4/15

Maps: 4, 5, 8

Customer advice: 7

Proposal Summary: 9

IUCN classification:

1	LAND UNIT LEADER	To note	<i>10/4/2015</i>
2	LAND UNIT	Send copies of advice and maps to: <ul style="list-style-type: none"> • Lisa Wright (Kensington) DIGITAL COPY • District Manager DIGITAL COPY • Regional Manager DIGITAL COPY Attach TENIS gazettal history to file Delete from District Proposals spreadsheets Create Conservation Commission summary	<div style="text-align: right; margin-top: 20px;"><i>10/6/15</i></div> <div style="text-align: right; margin-top: 5px;"><i>10/6/15</i></div> <div style="text-align: right; margin-top: 5px;"><i>10/6/15</i></div>
3	DIRECTOR, PARKS AND VISITOR SERVICES	To note	
4	C.I.S.	Please rename file/create new file Keyword: Activity: Subject: Free text:	

(SWAN REGION
SWAN COASTAL DISTRICT)

Customer Advices for Reserve Actions
1/04/2015 - 30/04/2015

Shire of Murray 1/04/2015 - 30/04/2015

(DP&W FILE 2015/002087)

Reserve No.	Land Description	DoL File No.	Volume/Folio	Action	Document No.	Registered	Street Name	Area	Public Plans
15844	Lot 671 on Deposited Plan 89890	08432-1912-03RO	3015-842	Amendment of Reserve to now comprise Lot 501 on Deposited Plan 402585 in lieu of Lot 671 on Deposited Plan 89890 and its area being decreased to 4.5015 hectares accordingly.	M923613	28/02/2015		4.5015 Ha	
51944	Lot 14 on Deposited Plan 61368 (Reserve to be limited in depth to 200 metres from the natural surface)	05783-1952-01RO	0000-000 0000-000	Management Order to Conservation Commission of Western Australia care of Department of Parks and Wildlife of Locked Bag 104 Bentley Delivery Centre WA 6983 To be utilised for the designated purpose of "Conservation"	M964314	10/04/2015	Lot 14 Herron Point Road, Birchmont	80.1089 Ha	BG32(10)1.4
51944	Lot 14 on Deposited Plan 61368 (Reserve to be limited in depth to 200 metres from the natural surface)	05783-1952-01RO	0000-000	Reserve Creation for the designated purpose of "Conservation"	M964313	10/04/2015	Lot 14 Herron Point Road, Birchmont	80.1089 Ha	BG32(10)1.4
51945	Lot 301 on Deposited Plan 60902 (Reserve to be limited in depth to 200 metres from the natural surface)	01482-1995-01RO	0000-000 0000-000	Management Order to Conservation Commission of Western Australia care of Department of Parks and Wildlife of Locked Bag 104 Bentley Delivery Centre WA 6983 To be utilised for the designated purpose of "Conservation"	M964295	10/04/2015	Lot 301 Lymon Road, Stake Hill	35.3888 Ha	BG33(10)2.2
51945	Lot 301 on Deposited Plan 60902 (Reserve to be limited in depth to 200 metres from the natural surface)	01482-1995-01RO	0000-000	Reserve Creation for the designated purpose of "Conservation"	M964294	10/04/2015	Lot 301 Lymon Road, Stake Hill	35.3888 Ha	BG33(10)2.2
51946	Lot 2 on Deposited Plan 68739 (Reserve to be limited in depth to 200 metres from the natural surface)	01459-2014-01RO	0000-000 0000-000	Management Order to Conservation Commission of Western Australia care of Department of Parks and Wildlife of Locked Bag 104 Bentley Delivery Centre WA 6983 To be utilised for the designated purpose of "Conservation"	M964288	10/04/2015	Lot 2 Fiegert Road, Barragup	2.8575 Ha	BG33 (10) 2.1 BG33(10) 3.1
51946	Lot 2 on Deposited Plan 68739 (Reserve to be limited in depth to 200 metres from the natural surface)	01459-2014-01RO	0000-000	Reserve Creation for the designated purpose of "Conservation"	M964287	10/04/2015	Lot 2 Fiegert Road, Barragup	2.8575 Ha	BG33 (10) 2.1 BG33(10) 3.1

Comment [BH2]: Nicola

Comment [BH3]: Nicola

Comment [BH4]: Nicola

PREVIOUSLY CFDI 2775/910 - AREA IN TENIS OF 2.8575ha.

NOW 5(1)(h) RESERVE - R51946 -

PURPOSE - "CONSERVATION."

VESTING - "CONS. COMM. OF WA"

AREA - 2.8575ha.

* RESERVE TO BE LIMITED IN DEPTH TO

200 METRES FROM THE NATURAL SURFACE.

SHAPEFILE - 5/6/15 RD.

TENIS - 5/6/15 RD

WHITE FOLDER - 5/6/15 RD.

PROPOSED

TENURE - YES, NOTIFIED CAROLINE BERRYMAN
TO AMEND SHAPEFILE 8/6/15 RD.

22

TO: NICOLA MINCHAM (LAND UNIT),
ALL DATABASES INCLUDING TENIS AMENDED.

ALL RELEVANT DOCUMENTS ON THIS FILE

AT PAGES 3-7. ROB DORIA

TENURE DATABASE OFFICER
GIS BRANCH

R. Doria 5/6/15

FORM LAA-1023

SECTION 46

WESTERN AUSTRALIA
LAND ADMINISTRATION ACT 1997
TRANSFER OF LAND ACT 1893 as amended

MANAGEMENT ORDER (XE)

RESERVE DESCRIPTION (NOTE 1)

51946

EXTENT

Whole

VOLUME

0000
3025

FOLIO

000
403

MANAGEMENT BODY (NOTE 2)

Conservation Commission of Western Australia care of Department of Parks and Wildlife
of Locked Bag 104 Bentley Delivery Centre WA 6983

CONDITIONS (NOTE 3)

To be utilised for the designated purpose of "Conservation" only.

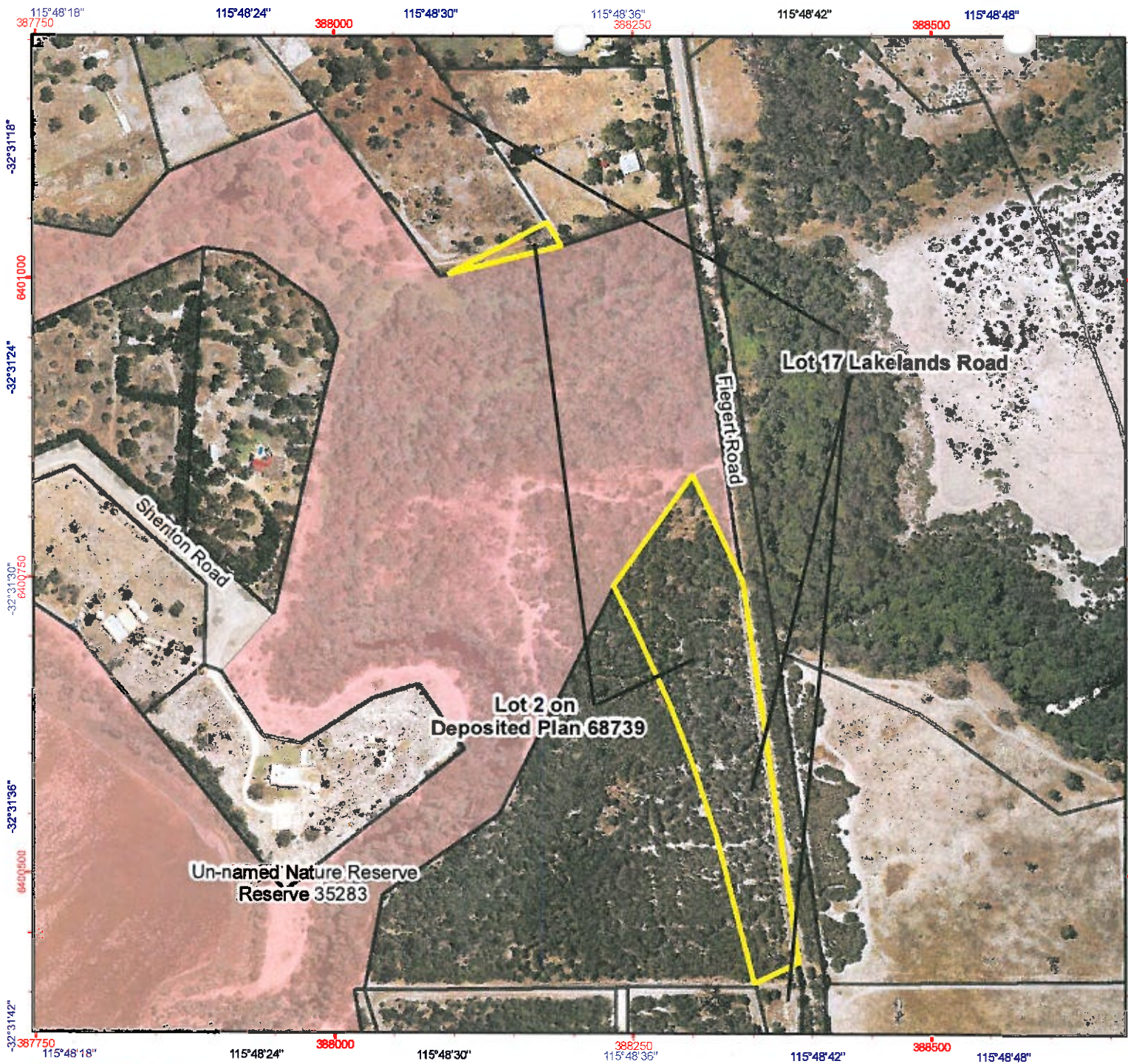
THE MINISTER FOR LANDS (IN THE NAME OF AND ON BEHALF OF THE STATE OF WESTERN AUSTRALIA) ORDERS THAT THE CARE, CONTROL AND MANAGEMENT OF THE ABOVE RESERVE BE PLACED WITH THE MANAGEMENT BODY DESCRIBED ABOVE FOR THE PURPOSE FOR WHICH THE LAND COMPRISING THE RESERVE IS RESERVED UNDER SECTION 41 OF THE LAND ADMINISTRATION ACT 1997, AND FOR PURPOSES ANCILLARY OR BENEFICIAL TO THAT PURPOSE SUBJECT TO THE CONDITIONS ABOVE

Dated this 9th day of April in the year 2015

ATTESTATION (NOTE 4)

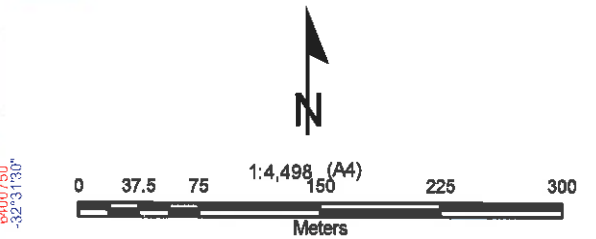
Name: Christine Zupan Czupan
A/Senior State Land Officer - Metropolitan South and Peel

Team: Metropolitan and Peel
Department of Lands

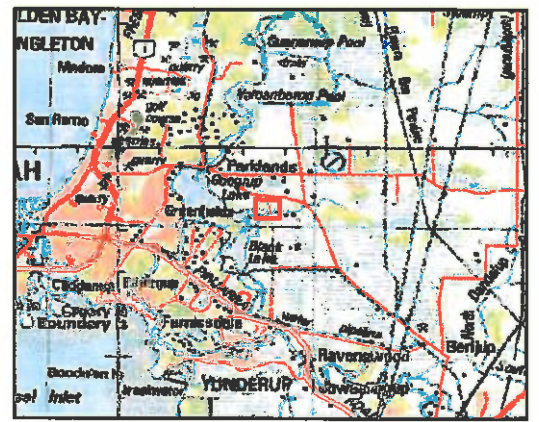


Fiegierts and Daley Road Upgrade Clearing Permit Offset Lot 17 Lakelands Road Shire of Murray

- Legend**
- Proposed Offset
 - PERTH OUTER Cadastre (Land Parcels)**
 - Freehold
 - Marine Park
 - Public Roads
 - State Forest / Timber Reserve
 - Unallocated Crown Land
 - Water
 - Nature Reserve



Projection: Universal Transverse Mercator
MGA Zone 50. Datum: GDA94



Department of Environment and Conservation
 Produced by Nicola Mincham, Department of Environment and Conservation

Graticule shown at 6 seconds intervals
Grid shown at 250 metre intervals

The Dept. of Environment and Conservation does not guarantee that this map is without flaw of any kind and disclaims all liability for any errors, loss or other consequence which may arise from relying on any information depicted

Produced at 10:6am, on July 12, 2011

