

RESERVE ACTION SHEET: CONSERVATION RESERVES

RESERVE No. 53178

LOCAL GOVERNMENT: Shire of Waroona and City of Mandurah

NAME: 'Yalgorup National Park'

PURPOSE: National Park

VESTING: Department of Biodiversity, Conservation and Attractions

ACTION: Creation of a Class A Reserve to be added to Yalgorup National Park.

Total Area: 1001.4651 ha

REASON FOR ACTION: This reserve was identified as a priority within the Strategic Assessment of Perth and Peel Regions project (SAPPR) to be created and added to the existing Yalgorup National Park in the near future.

On 24 July 2017 the Department of the Premier and Cabinet (DPC) advised that Cabinet had agreed to the addition of freehold land to Class A reserves which had been identified in the SAPPR project.

The immediate priority has been identified by the DPC as Yalgorup National Park (class 'A', Reserve No. 11710).

The land proposed for addition to the Yalgorup National Park is currently held in name of the State of WA, having been purchased by the department (DBCA) in 2016. Seven distinct lots are proposed to be added to Yalgorup National Park, with a total area of 1,001 hectares.

Date of amendment: 22/12/2017

Maps: pages 7 and 8.

Customer advice: page 10.

Proposal Summary: pages 4 to 6.

Recommended IUCN classification: 2

Native Title: N/A

1	LAND UNIT LEADER	To note	
2	LAND UNIT	Send scan of RAS, customer advice, Reserve Enquiry Detail and maps to:	
		<ul style="list-style-type: none"> • Lisa Wright (Kensington) DIGITAL COPY • District Manager DIGITAL COPY • Regional Manager DIGITAL COPY • Geoffrey Banks GIS Branch DIGITAL COPY 	
		Attach Landgate RED to file	
		Strikethrough from District Proposals spreadsheets	
		Create Conservation Commission summary	
		TENIS amendment	
3	EXECUTIVE DIRECTOR, PARKS AND VISITOR SERVICES	To note	
4	C.I.S.	Please rename file/create new file	N/A

**Customer Advices for Reserve Actions
1/01/2018 - 31/01/2018**

City of Mandurah 1/01/2018 - 31/01/2018

Reserve No.	Land Description	DoL File No.	Volume/Folio	Action	Document No.	Registered	Street Name	Area	Public Plans
53089	Lot 8000 on Deposited Plan 411138	00538-2017	3168-667	Management Order to City of Mandurah of PO Box 210 MANDURAH WA 6210 To be utilised for the designated purpose of "Public Recreation" only. for the designated purpose of "Public Recreation"	N777519	30/11/2017	Bridgewater Blvd, Erskine	0.2778 Ha	
53089	Lot 8000 on Deposited Plan 411138	00538-2017	3168-667	Reserve Creation for the designated purpose of "Public Recreation".	N777518	30/11/2017	Bridgewater Blvd, Erskine	0.2778 Ha	
53178	Lot 2240 on Deposited Plan 126969 Lot 2275 on Deposited Plan 128612 Lot 3045 on Deposited Plan 89915 Lot 2657 on Deposited Plan 135701 Lot 4185 on Deposited Plan 152589 Lot 1000 on Deposited Plan 29652	06617-1908	3168-906 3168-905 3168-907 3168-907 3168-904 3168-908	Reserve Creation for the designated purpose of "National Park".	N796053	22/12/2017	adj Yalgorup National Park	1001.4556 Ha	BG32 (10) 1.2

Reserve Enquiry Detail [5100L]

Screen Friendly Pr

Reserve Name 53178 Legal Area (ha) 1001.4651
 Status Current
 Type Current Purpose NATIONAL PARK

Notes

File Number

Additional Reserve Information RESERVE COMPRISES LOT 4185 ON DP152589, LOT 2275 ON DP128612, LOT 2240 ON DP126969, LOT 3045 ON DP89915, LOT 2657 ON DP135701 & LOT 1000 ON DP29652 (N796053).

Class	Responsible Agency	Date of Last C
A	DEPARTMENT OF BIODIVERSITY, CONSERVATION AND ATTRACTIONS (SCLM)	11/01/2018

Management Orders	Document	Land Use	Local Government Authc
CONSERVATION AND PARKS COMMISSION	N796054	NATIONAL PARK	WAROONA, SHIRE OF MANDURAH, CITY OF

Add Item	CLT Number	Parcel Identifier	Street Address	Suburb	File Number	PIN	Area (sqm)	Map
<input type="checkbox"/>	LR3168-904	Lot 4185 On Plan 152589			06617-1908	446071	215817.077	
<input type="checkbox"/>	LR3168-905	Lot 2275 On Plan 128612			06617-1908	445545	2833406.142	
<input type="checkbox"/>	LR3168-906	Lot 2240 On Plan 126969			06617-1908	445142	404782.974	
<input type="checkbox"/>	LR3168-907	Lot 3045 On Plan 89915			06617-1908	445547	2455676.163	
<input type="checkbox"/>	LR3168-907	Lot 2657 On Plan 135701			06617-1908	445546	1959524.657	
<input type="checkbox"/>	LR3168-907	Lot 2657 On Plan 135701			06617-1908	445549	254920.183	
<input type="checkbox"/>	LR3168-908	Lot 1000 On Plan 29652			06617-1908	1382859	1858890.0	
<input type="checkbox"/>	LR3168-908	Lot 1000 On Plan 29652			06617-1908	1382862	37674.0	

Reserve Number 53178

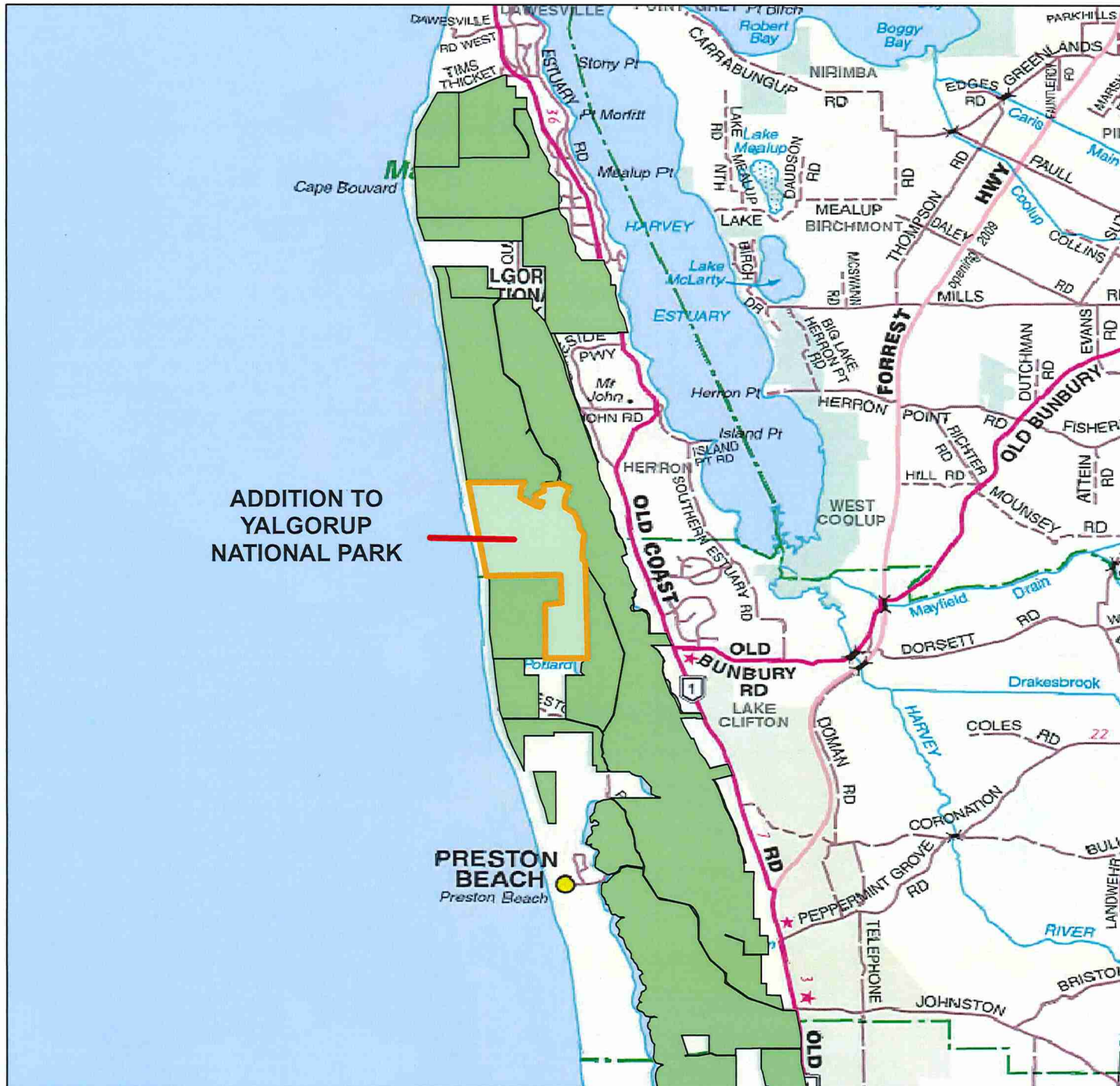
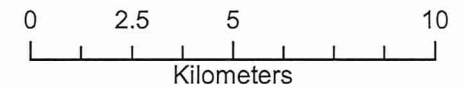
Previous Certificates of Title				Historic Crown Allotments	
Gaz Page/Document	Date	Type	Text		
N796053	22/12/2017	Current Area	1001.4651		
N796053	22/12/2017	Class	A		
N796053	22/12/2017	Current Purpose	NATIONAL PARK		
N796054	22/12/2017	Current Vesting	VEST CONSERVATION AND PARKS COMMISSION		

This product is for information purposes only. A search of the original documentation is required for all legal purposes
 Western Australian Land Information Authority (Landgate)

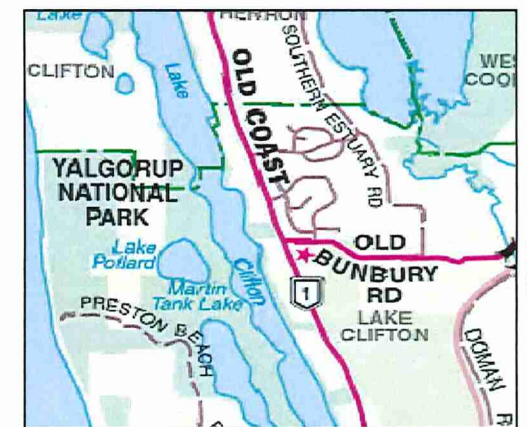
ADDITION TO YALGORUP NATIONAL PARK

Legend

- National Park
- Addition to Yalgorup National Park



ADDITION TO
YALGORUP
NATIONAL PARK



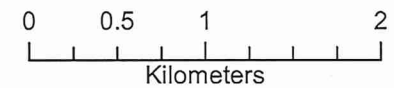
Attachment 1

YALGORUP NATIONAL PARK Map

SAPPR
Priority
Phase 1A(i) - s8A

LEGEND

-  Regional Park
-  Phase 1




Area outlined in green has been checked against spreadsheet

